

Appendix A1

Design Plans

FILE NAME = \\cash.abp\p\N\NYSDOT\2230860 - D038277 HW Des Kensington Expressway\06_Drawings\Transport\Plans\657252_sph_ind_Index.dgn
 DATE/TIME = 1/11/2024
 USER = 30121 PM

DESIGN SUPERVISOR
 DESIGN
 DRAFTING
 CHECK
 PROJECT MANAGER

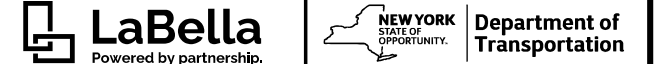
ALIGNMENT		TOPOGRAPHY (MISCELLANEOUS)		UTILITIES	
ABBR.	DESCRIPTION	ABBR.	DESCRIPTION	ABBR.	DESCRIPTION
AH	AHEAD	ABUT	ABUTMENT	E	ELECTRIC
AZ	AZIMUTH	AOBE	AS ORDERED BY ENGINEER	EMH	ELECTRIC MANHOLE
BK	BACK	ASPH	ASPHALT	G	GAS
B	BASELINE	BDY	BOUNDARY	GP	GUY POLE
BRC	BEARING	BLDG	BUILDING	GSB	GAS SERVICE BOX (HOUSE LINE)
C	CENTERLINE	BM	BENCH MARK	GV	GAS VALVE (MAIN LINE)
CS	CURVE TO SPIRAL	CC	CENTER TO CENTER	HYD	HYDRANT
e	SUPERELEVATION RATE (CROSS SLOPE)	CONC	CONCRETE	LP	LIGHT POLE
EQ	EQUALITY	CONST	CONSTRUCTION	LPG	LOW PRESSURE GAS
EXT	EXTERNAL	CR	COUNTY ROAD	PP	POWER POLE
HCL	HORIZONTAL CONTROL LINE	D	DEED DISTANCE	SA	SANITARY SEWER
HSD	HEADLIGHT SIGHT DISTANCE	DM	DIRECT MEASUREMENT	SMH	SANITARY MANHOLE
L	LENGTH OF CIRCULAR CURVE	DWY	DRIVEWAY	ST	STORM SEWER
LS	LENGTH OF SPIRAL	EP	EDGE OF PAVEMENT	T	TELEPHONE
LVC	LENGTH OF VERTICAL CURVE	ES	EDGE OF SHOULDER	TCB	TRAFFIC CONTROL BOX
E	CENTER CORRECTION OF VERTICAL CURVE	FEE	FEE ACQUISITION	TELBOX	TELEPHONE BOX
M	MAIN LINE	FEE WO/A	FEE ACQUISITION WITHOUT ACCESS	TEL P	TELEPHONE POLE
PC	POINT OF CURVATURE	FP	FENCE POST	TMH	TELEPHONE MANHOLE
PI	POINT OF INTERSECTION	FD	FOUNDATION	CTV	CABLE TELEVISION
POL	POINT ON LINE	FL	FENCE LINE	W	WATER
PSD	PASSING SIGHT DISTANCE	GAR	GARAGE	WSB	WATER SERVICE BOX (HOUSE LINE)
PT	POINT OF TANGENT	GR	GRAVEL	WV	WATER VALVE (MAIN LINE)
PVC	POINT OF VERTICAL CURVE	HO	HOUSE	SUBSURFACE EXPLORATION	
PVI	POINT OF VERTICAL INTERSECTION	HWY	HIGHWAY		
PVT	POINT OF VERTICAL TANGENT	IP	IRON PIN OR IRON PIPE	ABBR.	DESCRIPTION
R	RADIUS	MB	MAILBOX	REPLACE ABBREVIATION "AB" WITH:	
SC	SPIRAL TO CURVE	MON	MONUMENT	AH	HAND AUGER
SSD	STOPPING SIGHT DISTANCE	N&W	NAIL AND WASHER	CP	CONE PENETROMETER
ST	SPIRAL TO TANGENT	OG	ORIGINAL GROUND	DA	2 1/4 INCHES CASED DRILL HOLE
STA	STATION	O/H	OVERHEAD	DM	DRILLING MUD
T	TANGENT LENGTH	P	PARCEL	DN	4 INCHES CASED DRILL HOLE
TGL	THEORETICAL GRADE LINE	PAV'T	PAVEMENT	FH	HOLLOW FLIGHT AUGER
TS	TANGENT TO SPIRAL	PE	PERMANENT EASEMENT	PA	POWER AUGER
VC	VERTICAL CURVE	PED POLE	PEDESTRIAN POLE	PH	PROBE
TOPOGRAPHY (DRAINAGE)		P	PROPERTY LINE	PT	PERCOLATION TEST HOLE
ABBR.	DESCRIPTION	POR	PORCH	RP	1 INCH SAMPLER (RETRACTABLE PLUG)
BB	BOTTOM OF BANK (STREAM)	RR	RAILROAD	TO BE DEFINED AT THE TIME OF EXPLORATION	
BC	BOTTOM OF CURB	RTE	ROUTE	SP	SEISMIC POINT
BO	BOTTOM OF OPENING	ROW	RIGHT OF WAY	TP	TEST PIT
CAP	CORRUGATED ALUMINUM PIPE	RW	RETAINING WALL	ABBREVIATION "C" IN CATEGORIES: DA, DM, DN, AND FH WITH:	
CB	CATCH BASIN	SH	STATE HIGHWAY	B	BRIDGE
CIP	CAST IRON PIPE	SHLDR	SHOULDER	C	CUT
C STRM	CENTERLINE OF STREAM	SPK	SPIKE	D	DAM
CMP	CORRUGATED METAL PIPE	ST	STREET	F	FILL
CP	CONCRETE PIPE	STK	STAKE	K	CULVERT
CSP	CORRUGATED STEEL PIPE	STY	STORY	W	WALL
CULV	CULVERT	SW	SIDEWALK	X	TO BE USED IF ONE OF THE ABOVE CANNOT BE DEFINED AT THE TIME THE EXPLORATION IS MADE
DIA	DIAMETER	TE	TEMPORARY EASEMENT		
DMH	DRAINAGE MANHOLE	TO	TEMPORARY OCCUPANCY		
DS	DRAINAGE STRUCTURE PIPE	U/G	UNDERGROUND		
D'XING	DITCH CROSSING	WW	WING WALL		
EHW	EXTREME HIGH WATER				
EL	ELEVATION				
ELEV	ELEVATION				
ELW	EXTREME LOW WATER				
ES	END SECTION				
HW	HEADWALL				
INV	INVERT				
MH	MANHOLE				
MHW	MEAN HIGH WATER				
OHW	ORDINARY HIGH WATER				
OLW	ORDINARY LOW WATER				
RCP	REINFORCED CONCRETE PIPE				
SICPP	SMOOTH INTERIOR CORRUGATED POLYETHYLENE PIPE				
TB	TOP OF BANK (STREAM)				
TC	TOP OF CURB				
TG	TOP OF GRATE				
VCP	VITRIFIED CLAY PIPE				

INDEX		TOTAL NUMBER OF SHEETS
SHEET NUMBER	DESCRIPTION	DRAWING NUMBER
1	INDEX AND ABBREVIATIONS	INDEX
2-3	LEGEND, LINE AND POINT SYMBOLOLOGY	LEG-1 TO LEG-2
4-20	TYPICAL SECTIONS	TYP-1 TO TYP-17
21-29	MAINTENANCE ROW PLANS	MR-1 TO MR-9
30-38	EXISTING PLANS	EP-1 TO EP-9
39-124	GENERAL PLANS	PL-1 TO PL-86
125-151	ROADWAY PROFILES	PR-1 TO PR-27
152-158	LANDSCAPE PLANS	LAP-1 TO LAP-7
159-167	REMOVAL PLANS	RP-1 TO RP-9
168-176	TUNNEL UTILITY PLANS	TU-1 TO TU-9
177-180	CENTER WALL ELEVATION PLANS	TN-1 TO TN-4
181	NORTH PORTAL ELEVATION PLAN	TN-5
182	TYPICAL TUNNEL SECTION AT JET FAN LOCATION PLAN	TN-6
183	ITS DMS LOCATION PLAN	ITS-1
184-190	BRIDGE PLANS	ST-1 TO ST-7

STANDARD SYMBOL (PLANS)	ITEM PAYMENT UNIT: ESTIMATE OF QUANTITIES SHEET	EQUIVALENT NOMENCLATURE: (SPECS/PROPOSAL)
"	-	INCHES
'	LF	LINEAR FEET
mi	MI	MILES
ft ²	SF	SQUARE FEET
YD ²	SY	SQUARE YARD
AC	AC	ACRES
YD ³	CY	CUBIC YARD
GAL	GAL	GALLON
lb	LB	POUND
TON	TON	TON

AS-BUILT REVISIONS DESCRIPTION OF ALTERATIONS:	NEW YORK STATE ROUTE 33	PIN	BRIDGES 1022609 1022610 1022620 1022630 1022640	CULVERTS	ALL DIMENSIONS IN ft UNLESS OTHERWISE NOTED	CONTRACT NUMBER
	KENSINGTON EXPRESSWAY PROJECT					
	CITY OF BUFFALO					
	COUNTY: ERIE REGION: 05					
INDEX AND ABBREVIATIONS			DRAWING NO. IND-1 SHEET NO.			

IT IS A VIOLATION OF LAW FOR ANY PERSON, UNLESS THEY ARE ACTING UNDER THE DIRECTION OF A LICENSED PROFESSIONAL ENGINEER, ARCHITECT, LANDSCAPE ARCHITECT, OR LAND SURVEYOR, TO ALTER AN ITEM IN ANY WAY. IF AN ITEM BEARING THE STAMP OF A LICENSED PROFESSIONAL IS ALTERED, THE ALTERING ENGINEER, ARCHITECT, LANDSCAPE ARCHITECT, OR LAND SURVEYOR SHALL STAMP THE DOCUMENT AND INCLUDE THE NOTATION "ALTERED BY" FOLLOWED BY THEIR SIGNATURE, THE DATE OF SUCH ALTERATION, AND A SPECIFIC DESCRIPTION OF THE ALTERATION.



FILE NAME = \\caash.lap\p\WV\DOT\220860 - D038277 HW Des Kensington Expressway\06_Drawings\Transport\Plan\657252_dph_LEG.dgn
 DATE/TIME = 1/11/2024
 USER = 2:59:00 PM

PROJECT MANAGER
 CHECK
 DRAFTING
 CHECK
 DESIGN
 JOB MANAGER
 DESIGN SUPERVISOR

ALIGNMENT			LANDSCAPE			ROADWAY			TRAFFIC WORK ZONE			
STYLE	NAME	DESCRIPTION	STYLE	NAME	DESCRIPTION	STYLE	NAME	DESCRIPTION	STYLE	NAME	DESCRIPTION	
	AC	CONTROL (CENTERLINE)		LABL	AREA, BRUSH LINE		RCZ_P	CLEAR ZONE		TWZBT.P	BARRIER, TEMPORARY	
	AD.P	DETOUR		LAHR	AREA, HEDGE ROW		RG	GUIDE RAIL, MISCELLANEOUS		TWZBTWL.P	BARRIER, TEMPORARY, W/ WARNING LIGHTS	
	AT.P	TRANSITION CONTROL		LAPB	AREA, PLANTING BED		RGB	GUIDE RAIL, BOX BEAM		TWZCD.P	CHANNELIZING DEVICE	
BRIDGE				LAWA	AREA, WOODED AREA OUTLINE		RGBM	GUIDE RAIL, BOX BEAM, MEDIAN		TWZPMRC.P	PAVEMENT MARKING REMOVAL OR COVERING	
	BR	RAIL		LAWL	AREA, WATERS EDGE		RGC	GUIDE RAIL, CABLE	UTILITIES			
	BSHT	SHEET PILING		LCUT.P	CUT LIMIT		RGCB	GUIDE RAIL, CONCRETE BARRIER	STYLE	NAME	DESCRIPTION	
CONTROL				LFILL.P	FILL LIMIT		RGP.P	GUIDE POST		UC	CONDUIT, UNDERGROUND	
	CB	BASELINE		LFNC	FENCE		RGW	GUIDE RAIL, W BEAM		UCH	CONDUIT, HANGING	
	CBPR	BASELINE, PROJECTION		LTRC	TREE ROW, CONIFEROUS		RGWM	GUIDE RAIL, W BEAM, MEDIAN		UCO	CONDUIT, OVERHEAD	
DRAINAGE				LTRD	TREE ROW, DECIDUOUS		RPB	PARKING BUMPER		UE	ELECTRIC LINE, UNDERGROUND	
	DCP	CULVERT PIPE		LWH	WALL, H PILE		RRC	RAIL ROAD, CATENARY		UEH	ELECTRIC LINE, HANGING	
	DCP.P	CULVERT PIPE (DIR)		LWR	WALL, RETAINING		RRER	RAIL ROAD, 3RD RAIL		UEO	ELECTRIC LINE, OVERHEAD	
	DDG.P	DITCH, GRASS LINED		LWS	WALL, STONE		RRPLS.P	RAIL, PHOTO, LARGE SCALE		UETO	ELECTRIC TRANSMISSION, OVERHEAD	
	DDP.P	DITCH, PAVED INVERT	ROW MAPPING				RRPSS	RAIL, PHOTO, SMALL SCALE		UESS	ELECTRIC, SUBSTATIONS	
	DDS.P	DITCH, STONE LINED		MDL	DEED LINE		RRS	RUMBLE STRIP		UFO	FIBER OPTIC, UNDERGROUND	
	DFL.P	FLOW LINE		MEE	EASEMENT, EXISTING		RRSLS.P	RAIL, SURVEY, LARGE SCALE		UFOH	FIBER OPTIC, HANGING	
	DSSD	SLOTTED DRAIN		MEP.P	EASEMENT, PERMANENT		RRSSS	RAIL, SURVEY, SMALL SCALE		UFOO	FIBER OPTIC, OVERHEAD	
	DUD.P	UNDERDRAIN		MEPA.P	EASEMENT, PERMANENT, APPROX.		SIGNS				UG	GAS, UNDERGROUND
ENVIRONMENTAL				MET.P	EASEMENT, TEMPORARY		SBLB	BILLBOARDS		UGH	GAS, HANGING	
	EBLHS	BALE, STRAW		META.P	EASEMENT, TEMPORARY, APPROX.		SM	MULTIPLE POST		UGO	GAS, OVERHEAD	
	ECT	CURTAIN, TURBIDITY		MF.P	FEE ACQUISITION, W/ ACCESS		SSO	STRUCTURE, OVERHEAD		UIC	INFORM CABLE, UNDERGROUND	
	EDMC	DAM, COFFER		MFA.P	FEE ACQUISITION, APPROXIMATE		SSOC	STRUCTURE, OVHD. CANTILEVER		UICH	INFORM CABLE, HANGING	
	EDMEC.P	DAM, EARTHEN CHECK		MFS.P	FEE ACQUISITION, SHAPE		STRIPING				UO	OIL LINE, UNDERGROUND
	EDMGSC.P	DAM, GRAVEL BAG/SAND BAG CHECK		MFWO.A.P	FEE ACQUISITION, W/O ACCESS		STB*	BROKEN LINE		UOH	OIL LINE, HANGING	
	EDMPC.P	DAM, PREFABRICATED CHECK		MHA	HISTORICAL, ACQUISITION		STDB*	DOUBLE BROKEN LINE		UPBP	POLE, BRACE, PUSH BRACE	
	EDMSC.P	DAM, STONE CHECK		MHB	HIGHWAY BOUNDARY		STDL*	DOTTED LINE LONG		UPGW	POLE, GUY WIRE	
	EFNS	FENCE, SILT		MHBA	HIGHWAY BOUNDARY, APPROX.		STDS*	DOTTED LINE SHORT		USA	SANITARY SEWER, UNDERGROUND	
	EFNSV	FENCE, SILT & VEGETATION		MHBW	HWY BOUNDARY, FACE OF WALL		STFB*	FULL BARRIER LINE		USAH	SANITARY SEWER, HANGING	
	EFNV	FENCE, VEGETATION		MHBWOA	HIGHWAY BOUNDARY, W/O ACCESS		STH*	HATCH LINE		USAF	SANITARY SEWER, FORCE MAIN, UGND	
	EWAA.P	WETLAND, ADJACENT AREA		MJC	JURISDICTION, CITY		STPB*	PARTIAL BARRIER LINE		USAFH	SANITARY SEWER, FORCE MAIN, HANG	
	EFWF	WETLAND, FEDERAL		MJCY	JURISDICTION, COUNTY		STRCT	ROUNDABOUT, CAT TRACKS		UT	TELEPHONE, UNDERGROUND	
	EFWS	WETLAND, FEDERAL AND STATE		MJHD	JURISDICTION, HISTORIC DISTRICT		STRYL	ROUNDABOUT, YIELD LINE		UTH	TELEPHONE, HANGING	
	EWM	WETLAND, MITIGATION AREA		MJLL	JURIS., (GREAT, MILITARY) LOT LINE		STSB	STOP BAR		UTO	TELEPHONE, OVERHEAD	
	EWS	WETLAND, STATE		MJN	JURISDICTION, NATION		STSE*	SOLID, EDGE		UTV	CABLE TV, UNDERGROUND	
				MJPB	JURISDICTION, PUBLIC LANDS		STXL	X WALK, LADDER LINE		UTVH	CABLE TV, HANGING	
				MJS	JURISDICTION, STATE		STXLB	X WALK, LADDER BAR LINE		UTVO	CABLE TV, OVERHEAD	
				MJT	JURISDICTION, TOWN		TRAFFIC CONTROL				UUU	UNKNOWN, UNDERGROUND
				MJV	JURISDICTION, VILLAGE		TCSW	SIGNAL, SPAN WIRE		UUH	UNKNOWN, HANGING	
				MPL	PROPERTY LOT LINE		TRAFFIC CONTROL				UUO	UNKNOWN, OVERHEAD
				MPLA	PROPERTY LOT LINE, APPROXIMATE		TRAFFIC CONTROL				UW	WATER LINE, UNDERGROUND
				MSL	SUB LOT LINE		TRAFFIC CONTROL				UWH	WATER LINE, HANGING
							TRAFFIC CONTROL				UWO	WATER LINE, OVERHEAD

- NOTES:
 1. THE LEGEND ILLUSTRATES MAPPING FEATURES (EXISTING AND PROPOSED).
 2. FEATURES ARE SHOWN AS EITHER LINEAR (ROADWAY GUIDERAIL, ROADWAY SIDEWALK, UTILITY LINES, ETC.) OR POINT (SIGN, UTILITY POLE, ETC.).
 3. FEATURES SHOWN ON THE LEGEND AS EXISTING FEATURES ALSO HAVE CORRESPONDING PROPOSED FEATURES.
 4. PROPOSED FEATURE SYMBOLOGY IS IDENTICAL TO EXISTING FEATURE SYMBOLOGY EXCLUDING LINE WEIGHT. LINE WEIGHT FOR PROPOSED FEATURES IS THICKER (0.015 in ON B SIZE DRAWINGS).
 5. MAPPING FEATURES NOT INCLUDED ON THE LEGEND SHEET DO NOT HAVE A UNIQUE SYMBOLOGY (SUCH AS THE PAVEMENT EDGE, PAVEMENT EDGE OF TRAVEL WAY) AND SHOULD BE LABELED ON THE PLANS.
 6. FEATURES SHOWN AT THE HEAVIER WEIGHT ARE PROPOSED ONLY AND DO NOT HAVE CORRESPONDING EXISTING FEATURES.

AS-BUILT REVISIONS DESCRIPTION OF ALTERATIONS:	NEW YORK STATE ROUTE 33	PIN	BRIDGES 1022609 1022610 1022620 1022630 1022640	CULVERTS	ALL DIMENSIONS IN ft UNLESS OTHERWISE NOTED	CONTRACT NUMBER
	KENSINGTON EXPRESSWAY PROJECT					
	CITY OF BUFFALO					
	COUNTY: ERIE REGION: 05					
LEGEND LINE SYMBOLOGY			DRAWING NO. LEG-1		SHEET NO.	
IT IS A VIOLATION OF LAW FOR ANY PERSON, UNLESS THEY ARE ACTING UNDER THE DIRECTION OF A LICENSED PROFESSIONAL ENGINEER, ARCHITECT, LANDSCAPE ARCHITECT, OR LAND SURVEYOR, TO ALTER AN ITEM IN ANY WAY. IF AN ITEM BEARING THE STAMP OF A LICENSED PROFESSIONAL IS ALTERED, THE ALTERING ENGINEER, ARCHITECT, LANDSCAPE ARCHITECT, OR LAND SURVEYOR SHALL STAMP THE DOCUMENT AND INCLUDE THE NOTATION "ALTERED BY" FOLLOWED BY THEIR SIGNATURE, THE DATE OF SUCH ALTERATION, AND A SPECIFIC DESCRIPTION OF THE ALTERATION.						

FILE NAME = \\caash\abp\WV\DOT2230860 - D038277 HW Des Kensington Expressway\06_Drawings\Transport\Plan\set657252_apb_LEG.dgn
 DATE/TIME = 1/11/2024
 USER = 2:59:28 PM

DESIGN SUPERVISOR
 DESIGN
 DRAFTING
 CHECK
 PROJECT MANAGER

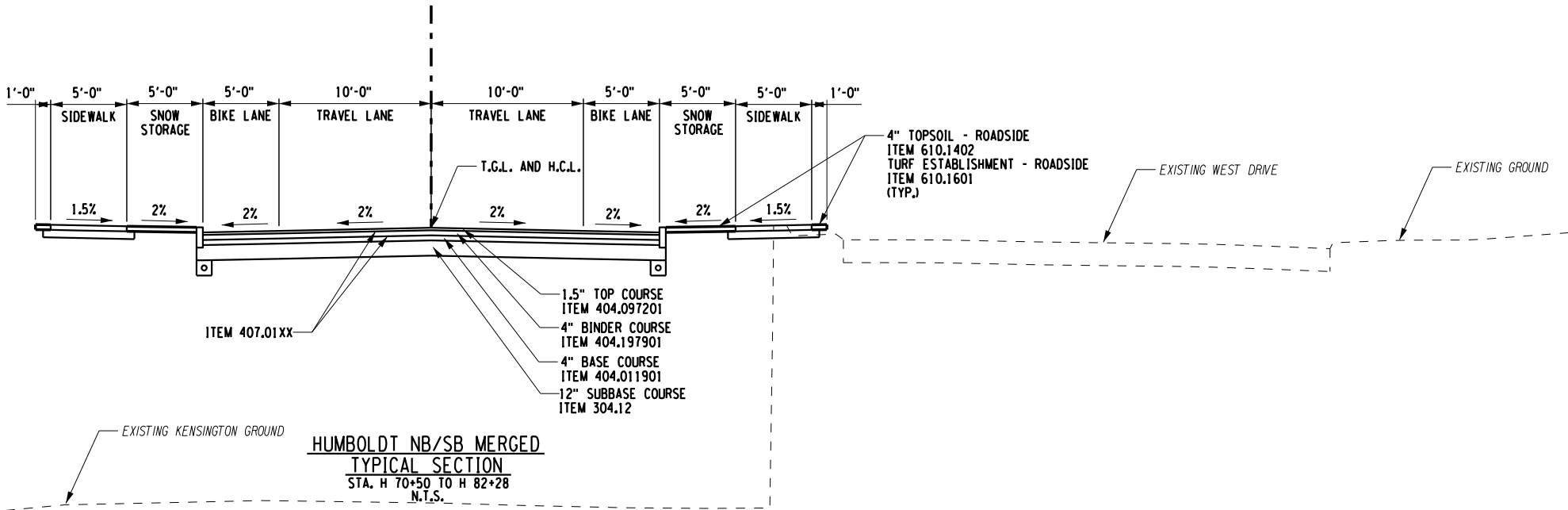
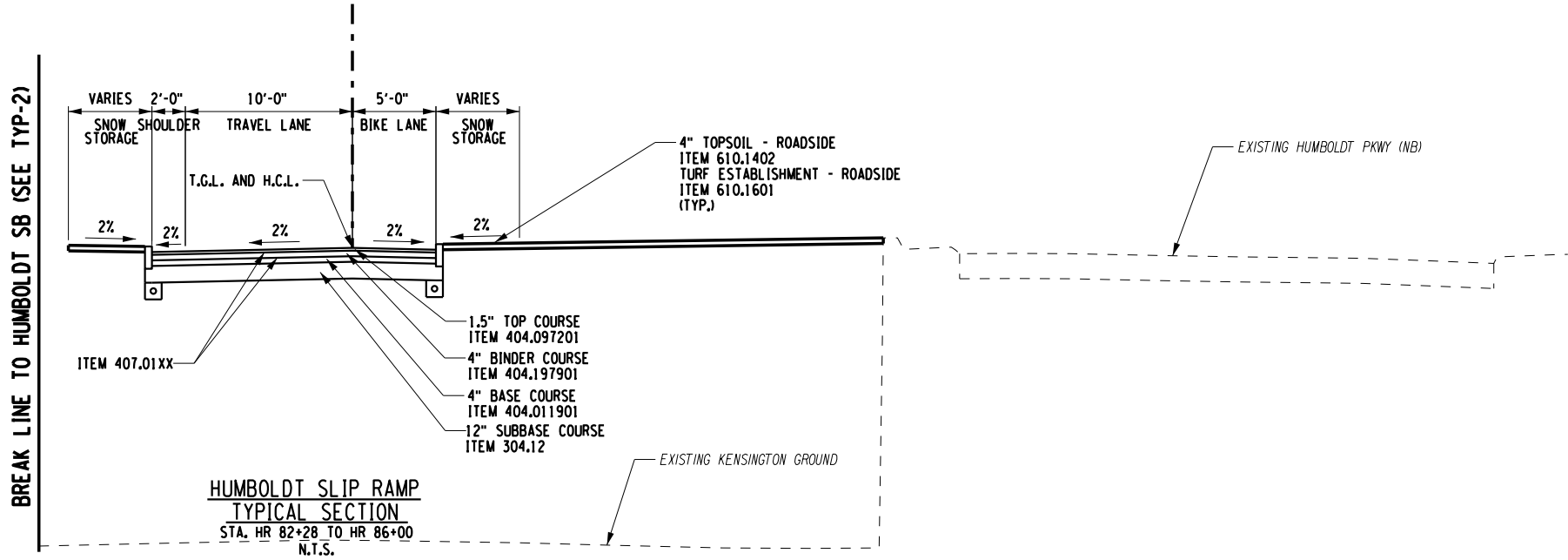
ALIGNMENT			DRAINAGE			ITS			ROW MAPPING			SIGNS			UTILITIES		
CELL	NAME	DESCRIPTION	CELL	NAME	DESCRIPTION	CELL	NAME	DESCRIPTION	CELL	NAME	DESCRIPTION	CELL	NAME	DESCRIPTION	CELL	NAME	DESCRIPTION
⊗	ACC	CENTER OF CURVATURE	+	DINV	INVERT	⊕	IANT P	ANTENNAS	⊕	MDL1P	DEED LINE, TYPE 1	⊕	S	SINGLE POST	⊕	UEB	ELECTRIC, BOX
+	ACOGO	COGO	▨	DS	STRUCTURE, RECTANGULAR	⊕	IASCTS	ACCOU. SPEED/COUNT SNSR.S	⊕	MDL2P	DEED LINE, TYPE 2	⊕	S.P	SINGLE POST, PROPOSED	⊕	UEM	ELECTRIC, METER
⊙	ACS	CURVE TO SPIRAL	+	DSI	STRUCTURE, INVERT	⊕	ICABPAD	CABINET & PAD	⊕	MDL3P	DEED LINE, TYPE 3	⊕	SB.P	BACK TO BACK, PROPOSED	⊕	UEMH	ELECTRIC, MANHOLE
△	ADPI.P	DETOUR, POINT OF INTERSECT.	⊕	DSM	STRUCTURE, MANHOLE	⊕	ICCTV	CCTV SITE	⊕	MDL4P	DEED LINE, TYPE 4	⊕	SDEL	DELINEATORS	⊕	UEPT	ELECTRIC, POLE, TRANS.
⊙	ADPL.P	DETOUR, POINT ON LINE	⊕	DSMTXX.P	STRUCTURE, MANHOLE, TYPE "XX" "XX" = 48, 60, 72, 96	⊕	ICDPD	CDPD TRANSCEIVER	⊕	MDL5P	DEED LINE, TYPE 5	⊕	SPM	PARKING METER	⊕	UGM	GAS, METER
⊙	AEQN	EQUATION	⊕	DSR	STRUCTURE, ROUND	⊕	ICELLT	CELL PHONE TOWER	⊕	MEEP	EASEMENT, EXISTING	⊕	SRM	REFERENCE MARKERS	⊕	UGMH	GAS, MANHOLE
⊕	AEQNAHD	EQUATION AHEAD	⊕	DST"X"CB P	STRUCTURE, RECT., WITH CURB TYPE "X" "X" = F, G, N, O, P, R	⊕	ICJB	CONDUIT JACK OR BORING	⊕	MEPAP.P	EASEMENT, PERM., APPROX.	⊕	SRSC3	SHLD, CTY, 123 DIG.	⊕	UGLM	GAS, LINE MARKER
⊕	AEQNBK	EQUATION BACK	⊕	DST"X" P	STRUCTURE, RECT., TYPE "X" "X" = I, K, L, M, O, P, U	⊕	ICNTLCAB	CONTROLLER CABINET	⊕	MEPP.P	EASEMENT, PERM., BACK LINE	⊕	SRSC4	SHLD, CTY, 4 DIG.	⊕	UGP	GAS/FUEL PUMP
⊕	AEVT	EVENT STATION	ENVIRONMENTAL			⊕	ICPB	COMMUNICATION PULL BOX	⊕	MEPSP.P	EASEMENT, PERM., SHAPE	⊕	SRSC2	SHLD, CTY TOUR, 1-2 DIG.	⊕	UGV	GAS, VALVE
⊕	APC	POINT OF CURVATURE				⊕	ICTD	CONDUIT TURNING DOWN	⊕	MFAP.P	FEE ACQUISITION, APPROX.	⊕	SRSC4	SHLD, CTY TOUR, 3-4 DIG.	⊕	UGVT	GAS, VENT
⊕	APCC	POINT OF COMPOUND CURVATURE	⊕	ICVTRT	COMM. VEH. ROAD TRANSCEIVER	⊕	MFSP.P	FEE ACQUISITION, SHAPE	⊕	SRSI	SHLD, INTERSTATE	⊕	SRSN2	SHLD, NATIONAL, 2 DIG.	⊕	ULP	LIGHTING, POLE
△	API	POINT OF INTERSECTION	⊕	IDEFAULT	DEFAULT	⊕	MHBAP	HIGHWAY BNDRY., APPROX.	⊕	SRSN3	SHLD, NATIONAL, 3 DIG.	⊕	SRSN3	SHLD, NATIONAL, 3 DIG.	⊕	ULPP	LIGHTING, POLE, PED.
△	APOB	POINT OF BEGINNING	⊕	IEZR	E-ZPASS READER	⊕	MHBCP	HISTORICAL, BLDG. CORNERS	⊕	SRSS2	SHLD, STATE, 2 DIG.	⊕	SRSS2	SHLD, STATE, 2 DIG.	⊕	UMFC	MISC. FILLER CAP
⊙	APOC	POINT OF CURVATURE	⊕	IEZTR	TRANSMITTAL READER	⊕	MHBP	HIGHWAY BNDRY, PT.	⊕	SRSS3	SHLD, STATE, 3 DIG.	⊕	SRSS3	SHLD, STATE, 3 DIG.	⊕	UOLM	OIL, LINE MARKER
△	APOE	POINT OF END	⊕	IFXCAB	FIBER OPTIC X-CONNECT CABINET	⊕	MJCP	PT., JURIS. CITY	⊕	SRSS4	SHLD, STATE, 4 DIG.	⊕	SRSS4	SHLD, STATE, 4 DIG.	⊕	UP	POLE, WITH UTILITY
⊙	APOL	POINT ON LINE	⊕	IFUSSPL	FUSION SPLICE	⊕	MPBC	PT., BUILDING CORNER	⊕	TRAFFIC CONTROL			⊕	UPD	POLE, DEAD (NO UTILITY)		
⊙	APOS	POINT ON SPIRAL	⊕	IHARADV	HAR ADVISORY SIGN	⊕	MPCC	PT., CROSS CUT	⊕	TCBJ	BOX, JUNCTION	⊕	UPL	POLE, WITH LIGHT			
⊙	APOT	POINT ON TANGENT	⊕	IHARST	HAR SITE	⊕	MPDH	PT., DRILL HOLE	⊕	TCBP	BOX, PULL BOX	⊕	USMH	SANITARY SEWER MANHOLE			
△	APOVC	POINT ON VERTICAL CURVE	⊕	ILC	LOAD CENTER	⊕	MPF	PT., FENCE LOCATION	⊕	TCBS	BOX, SPLICE	⊕	UTB	TELEPHONE, BOOTH			
△	APOVT	POINT ON VERTICAL TANGENT	⊕	IMECSPL	MECHANICAL SPLICE	⊕	MPIP	PT., IRON PIPE	⊕	TCMC	MICROCOMPUTER CABINET	⊕	UTLM	TELEPHONE, LINE MARKER			
Y	APORC	POINT ON REVERSE CURVE	⊕	IMSCS	PORT. SPEED & COUNT SENSOR	⊕	MPIR	PT., IRON ROD	⊕	TCPP	PED POLE	⊕	UTMH	TELEPHONE, MANHOLE			
⊙	APT	POINT OF TANGENCY	⊕	IMSCTS	MICRO SPEED & COUNT SENSOR	⊕	MPM	PT., MONUMENT	⊕	TCSH	SIGNAL HEADS	⊕	UTVLM	CABLE TV, LINE MARKER			
⊕	APVC	POINT OF VERTICAL CURVATURE	⊕	IMT	MICROWAVE TRANSCEIVER	⊕	MPMM	PT., MONUMENT, MISC.	⊕	TCSP	SIGNAL POLE	⊕	UTVPB	CABLE TV, PULL BOX			
△	APVCC	POINT OF VERT. CMPND CURVE	⊕	IOVHMS	PERM. OVERHEAD VMS	⊕	MPN	PT., NAIL	⊕	TRAFFIC WORK ZONE			⊕	UUB	UNKNOWN, BOX		
⊕	APVI	POINT OF VERT. INTERSECTION	⊕	IPASCS	PORT. ACCOU. SPD & CNT. SENSOR	⊕	MPRS	PT., RAILROAD SPIKE	⊕	TWZAP.P	ARROW PANEL	⊕	UUJB	UNKNOWN, JUNCTION BOX			
△	APVRC	POINT OF VERT. REVERSE CURVE	⊕	IPEDS	PEDESTRIAN SIGNAL HEAD	⊕	MPSP	PT., SPIKE	⊕	TWZAPC.P	ARROW PANEL, CAUTION MODE	⊕	UUMH	UNKNOWN, MANHOLE			
⊕	APVT	POINT OF VERTICAL TANGENCY	⊕	IPSS	PAVEMENT SURFACE SENSOR	⊕	MPST	PT., STAKE	⊕	TWZAPT.P	ARROW PANEL, TRAILER OR SUPPORT	⊕	UUPB	UNKNOWN, PULL BOX			
⊙	ASC	SPIRAL TO CURVE	⊕	IPVMS	PERM. VMS	⊕	MPTW	PT., TREE W/ WIRE	⊕	TWZBDC.P	BARRICADE (TYPE III)	⊕	UUVL	UNKNOWN, VALVE			
△	ASPI	SPIRAL POINT OF INTERSECTION	⊕	IRWIS	RDWY WEATHER INFO. SENSOR	⊕	MPWL	PT., WALL LOCATION	⊕	TWZCMS.P	CHANGEABLE MESSAGE SIGN (PVMS)	⊕	UUVT	UNKNOWN, VENT			
⊙	ASTS	SPIRAL TO SPIRAL	⊕	ISP	SOLAR PANEL	⊕	ROW ACQUISITION			⊕	TWZFLG.P	FLAGGER	⊕	UJW	UNKNOWN, WELL		
⊗	AST	SPIRAL TO TANGENT	⊕	ISST	SPREAD SPECT. TRANSCEIVER	⊕	MFS.P.T	FEE ACQUISITION	⊕	TWZFT.P	FLAG TREE	⊕	UJWFH	WATER, FIRE HYDRANT			
⊗	ATS	TANGENT TO SPIRAL	⊕	ITDB	TELEPHONE DEMARCATION BLK	⊕	MEPS.P.T	EASEMENT, PERMANENT	⊕	TWZIA.P	IMPACT ATTENUATOR / CRASH CUSHION (TEMPORARY)	⊕	UJWM	WATER, METER			
△	AVEVT	VERTICAL EVENT POINT	⊕	ITP	SUBSURFACE TEMP. PROBE	⊕	METS.P.T	EASEMENT, TEMPORARY	⊕	TWZLUM.P	LUMINAIRE (TEMPORARY)	⊕	UJWMH	WATER, MANHOLE			
⊙	AVHIGH	VERTICAL HIGH POINT	⊕	IVTRT	VEHICLE TO ROWY TRANSCEIVER	⊕	METS.P.T	OCCUPANCY, TEMPORARY	⊕	TWZSDT.P	SYMBOL, DIRECTION OF TRAFFIC	⊕	UJWV	WATER, VALVE			
⊙	AVLOW	VERTICAL LOW POINT	⊕	IWIMD	WEIGHT IN MOTION DETECTOR	⊕	MFS.P.T	FEE ACQUISITION W/O ACCESS	⊕	TWZSDTD.P	SYMBOL, DIRECTION OF TEMPORARY TRAFFIC DETOUR	⊕	UJWW	WATER, WELL			
BRIDGE			⊕	IWVR	WIRELESS VIDEO REPEATER	⊕	ROADWAY			⊕	TWZSGN.P	SIGN (TEMPORARY)	⊕				
□	BSC	BRIDGE, SCUPPER	⊕	IWVRC	WIRELESS VIDEO RECEIVER	⊕	RES P	ELEVATION, SPOT	⊕	TWZSIG.P	SIGNAL, TRAFFIC OR PEDESTRIAN (TEMPORARY)	⊕					
CONTROL			⊕	IWVTT	WIRELESS VIDEO TRANSMITTER	⊕	RGA	GUIDE RAIL, ANCHOR	⊕	TWZWL.P	WARNING LIGHT	⊕					
△	CBP	BASELINE, POINT	⊕			⊕	RCP	GUIDE POST, SINGLE	⊕	TWZWV.P	WORK VEHICLE	⊕					
⊙	CBPOL	BASELINE, POINT ON LINE							⊕	TWZWVA.P	WORK VEHICLE WITH TRUCK MOUNTED ATTENUATOR						
⊕	CBSP	BASELINE, SPUR POINT															
⊕	CBTP	BASELINE, TIE POINT															
□	CPBM	BENCHMARK															
⊕	CPH	POINT, HORIZ. PHOTOGRAMMETRY															
⊕	CPSM	POINT, SURVEY MARKER, PERM.															
⊕	CPSV	POINT, VERT., PHOTOGRAMMETRY															

NOTE:
 1. SEE NOTES ON DRAWING LEG-1.

AS-BUILT REVISIONS DESCRIPTION OF ALTERATIONS:	NEW YORK STATE ROUTE 33	PIN	BRIDGES 1022609 1022610 1022620 1022630 1022640	CULVERTS	ALL DIMENSIONS IN ft UNLESS OTHERWISE NOTED	CONTRACT NUMBER
	KENSINGTON EXPRESSWAY PROJECT					
	CITY OF BUFFALO					
	COUNTY: ERIE REGION: 05					
IT IS A VIOLATION OF LAW FOR ANY PERSON, UNLESS THEY ARE ACTING UNDER THE DIRECTION OF A LICENSED PROFESSIONAL ENGINEER, ARCHITECT, LANDSCAPE ARCHITECT, OR LAND SURVEYOR, TO ALTER AN ITEM IN ANY WAY. IF AN ITEM BEARING THE STAMP OF A LICENSED PROFESSIONAL IS ALTERED, THE ALTERING ENGINEER, ARCHITECT, LANDSCAPE ARCHITECT, OR LAND SURVEYOR SHALL STAMP THE DOCUMENT AND INCLUDE THE NOTATION "ALTERED BY" FOLLOWED BY THEIR SIGNATURE, THE DATE OF SUCH ALTERATION, AND A SPECIFIC DESCRIPTION OF THE ALTERATION.			LEGEND POINT SYMBOLOLOGY		DRAWING NO. LEG-2 SHEET NO.	

FILE NAME = \\cashlab\p\N\NYSDOT\230860 - D038277 HW Des Kensington Expressway\06_Drawings\Transport\Plans\657252_sph_Typ_Humboldt.dgn
 DATE/TIME = 1/11/2024
 USER = 2:56:31 PM

PROJECT MANAGER
 CHECK
 DRAFTING
 CHECK
 DESIGN
 JOB MANAGER
 DESIGN SUPERVISOR



- NOTES:**
1. TACK COAT ITEM 407.01XX SHALL BE APPLIED TO ALL SURFACES RECEIVING ASPHALT OVERLAY COURSES PRIOR TO PLACEMENT OF EACH ASPHALT LIFT.
 2. ITEM 418.76XX SHALL BE USED AT ALL ASPHALT TRANSVERSE AND LONGITUDINAL CONSTRUCTION JOINTS.
 3. ROLLOVER BETWEEN TRAVEL LANE AND SHOULDER IS XX%. MAX WHEN SHOULDERS ARE X' OR LESS AND X% MAX. WHEN SHOULDERS ARE GREATER THAN X', ROLLOVER BETWEEN TRAVEL LANE AND TRAVEL LANE IS X% MAX.
 4. TRAVEL WAY AND SHOULDER CROSS SLOPES MAY VARY. SEE PROFILES FOR BANKING DIAGRAMS AND MISCELLANEOUS TABLES FOR SHOULDER CROSS SLOPES.

ITEM	DESCRIPTION	UNIT	ITEM	DESCRIPTION	UNIT
203.02	UNCLASSIFIED EXCAVATION AND DISPOSAL	CY	608.0101	CONCRETE SIDEWALKS AND DRIVEWAYS	CY
207.22	GEOTEXTILE DRAINAGE	SY	609.0212	STONE CURB NEAR VERTICAL FACE (NWF)	LF
304.12	SUBBASE COURSE, TYPE 2	CY	610.1402	TOPSOIL - ROADSIDE	CY
404.011901	TYPE 2 F9 WMA, ASPHALT-TREATED, PERMEABLE BASE COURSE	TON	610.1601	TURF ESTABLISHMENT - ROADSIDE	SY
404.097201	9.5 F2 TOP COURSE ASPHALT, 70 SERIES COMPACTION	TON			
404.197901	19 F9 BINDER COURSE ASPHALT, 70 SERIES COMPACTION	TON			
407.01XX	TACK COAT - TBD	GAL			
418.76XX	ASPHALT PAVEMENT JOINT ADHESIVE	LF			
490.10	PRODUCTION COLD MILLING OF BITUMINOUS CONCRETE	SY			
605.1001	UNDERDRAIN FILTER, TYPE 2	CY			
605.1701	OPTIONAL UNDERDRAIN PIPE, 4 INCH DIAMETER	LF			

AFFIX SEAL: _____
ALTERED BY: _____

AS-BUILT REVISIONS DESCRIPTION OF ALTERATIONS:	NEW YORK STATE ROUTE 33 KENSINGTON EXPRESSWAY PROJECT CITY OF BUFFALO COUNTY: ERIE REGION: 05	PIN	BRIDGES 1022609 1022610 1022620 1022630 1022640	CULVERTS	ALL DIMENSIONS IN ft UNLESS OTHERWISE NOTED	CONTRACT NUMBER
---------------------------------------------------	--------------------------------------------------------------------------------------------------------	-----	----------------------------------------------------------------	----------	---------------------------------------------	-----------------

IT IS A VIOLATION OF LAW FOR ANY PERSON, UNLESS THEY ARE ACTING UNDER THE DIRECTION OF A LICENSED PROFESSIONAL ENGINEER, ARCHITECT, LANDSCAPE ARCHITECT, OR LAND SURVEYOR, TO ALTER AN ITEM IN ANY WAY. IF AN ITEM BEARING THE STAMP OF A LICENSED PROFESSIONAL IS ALTERED, THE ALTERING ENGINEER, ARCHITECT, LANDSCAPE ARCHITECT, OR LAND SURVEYOR SHALL STAMP THE DOCUMENT AND INCLUDE THE NOTATION "ALTERED BY" FOLLOWED BY THEIR SIGNATURE, THE DATE OF SUCH ALTERATION, AND A SPECIFIC DESCRIPTION OF THE ALTERATION.

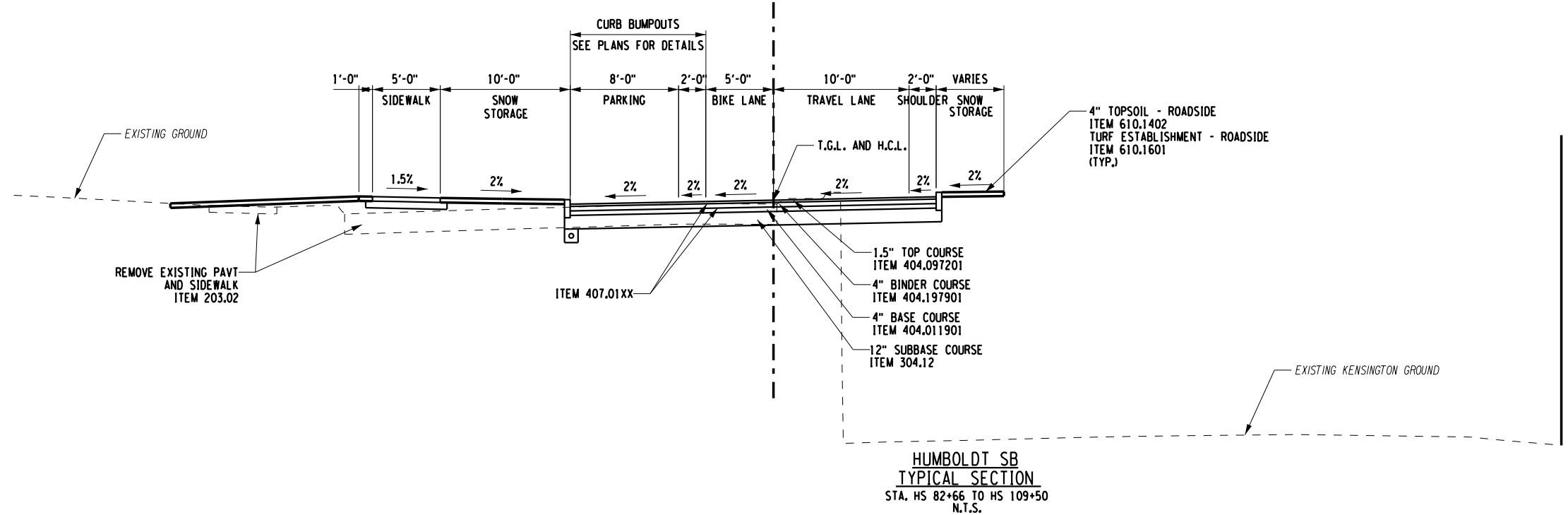
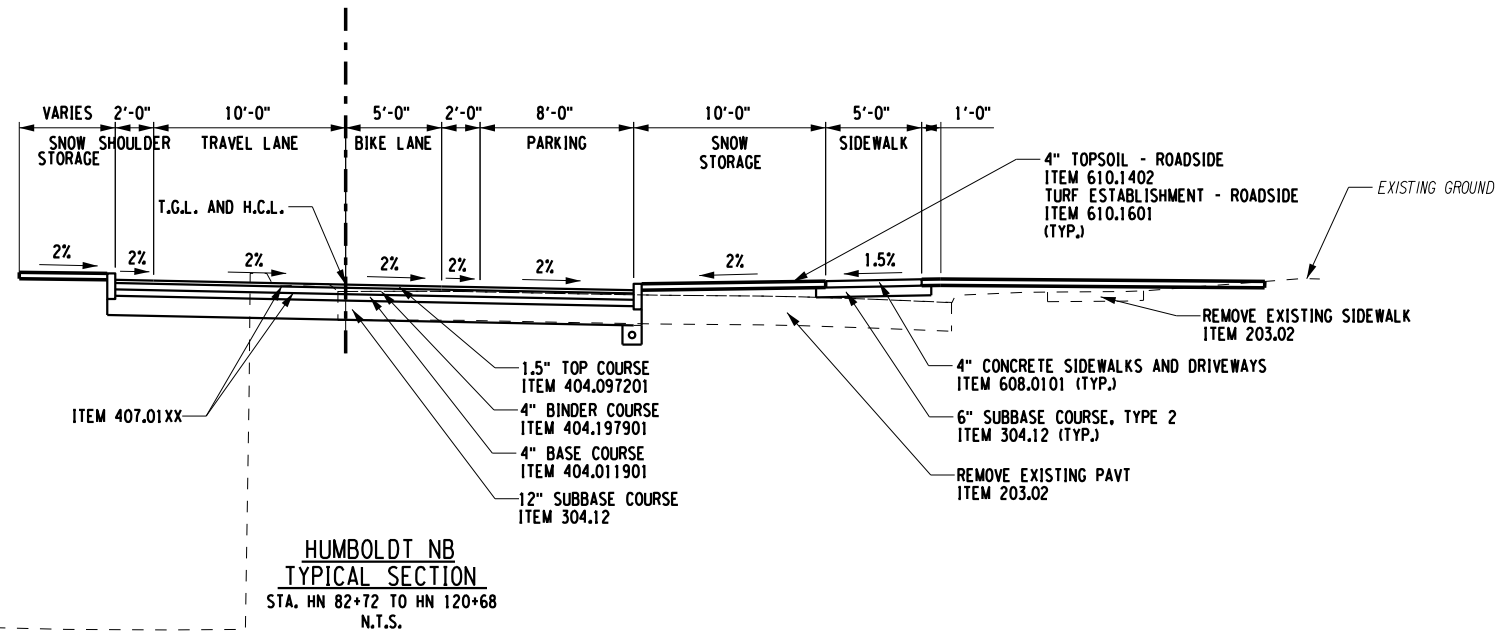
TYPICAL SECTIONS

DRAWING NO. TYP-1
SHEET NO.

FILE NAME = \\cashlab\p\N\NYSDOT\230860 - D038277 HW Des Kensington Expressway\06_Drawings\Transport\Plans\657252_sph_Typ_Humboldt.dgn
 DATE/TIME = 1/11/2024
 USER = 2:56:32 PM

PROJECT MANAGER
 CHECK
 DRAFTING
 CHECK
 DESIGN
 JOB MANAGER
 DESIGN SUPERVISOR

SEE MATCH LINE BELOW



SEE MATCH LINE ABOVE

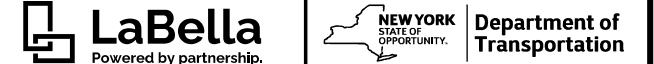
- NOTES:**
1. TACK COAT ITEM 407.01XX SHALL BE APPLIED TO ALL SURFACES RECEIVING ASPHALT OVERLAY COURSES PRIOR TO PLACEMENT OF EACH ASPHALT LIFT.
 2. ITEM 418.76XX SHALL BE USED AT ALL ASPHALT TRANSVERSE AND LONGITUDINAL CONSTRUCTION JOINTS.
 3. ROLLOVER BETWEEN TRAVEL LANE AND SHOULDER IS XX%. MAX WHEN SHOULDERS ARE X' OR LESS AND X% MAX. WHEN SHOULDERS ARE GREATER THAN X'. ROLLOVER BETWEEN TRAVEL LANE AND TRAVEL LANE IS X% MAX.
 4. TRAVEL WAY AND SHOULDER CROSS SLOPES MAY VARY. SEE PROFILES FOR BANKING DIAGRAMS AND MISCELLANEOUS TABLES FOR SHOULDER CROSS SLOPES.

ITEM	DESCRIPTION	UNIT	ITEM	DESCRIPTION	UNIT
203.02	UNCLASSIFIED EXCAVATION AND DISPOSAL	CY	608.0101	CONCRETE SIDEWALKS AND DRIVEWAYS	CY
207.22	GEOTEXTILE DRAINAGE	SY	609.0212	STONE CURB NEAR VERTICAL FACE (NWF)	LF
304.12	SUBBASE COURSE, TYPE 2	CY	610.1402	TOPSOIL - ROADSIDE	CY
404.011901	TYPE 2 F9 WMA, ASPHALT-TREATED, PERMEABLE BASE COURSE	TON	610.1601	TURF ESTABLISHMENT - ROADSIDE	SY
404.097201	9.5 F2 TOP COURSE ASPHALT, 70 SERIES COMPACTION	TON			
404.197901	19 F9 BINDER COURSE ASPHALT, 70 SERIES COMPACTION	TON			
407.01XX	TACK COAT - TBD	GAL			
418.76XX	ASPHALT PAVEMENT JOINT ADHESIVE	LF			
490.10	PRODUCTION COLD MILLING OF BITUMINOUS CONCRETE	SY			
605.1001	UNDERDRAIN FILTER, TYPE 2	CY			
605.1701	OPTIONAL UNDERDRAIN PIPE, 4 INCH DIAMETER	LF			

AFFIX SEAL: ON
 ALTERED BY: ON

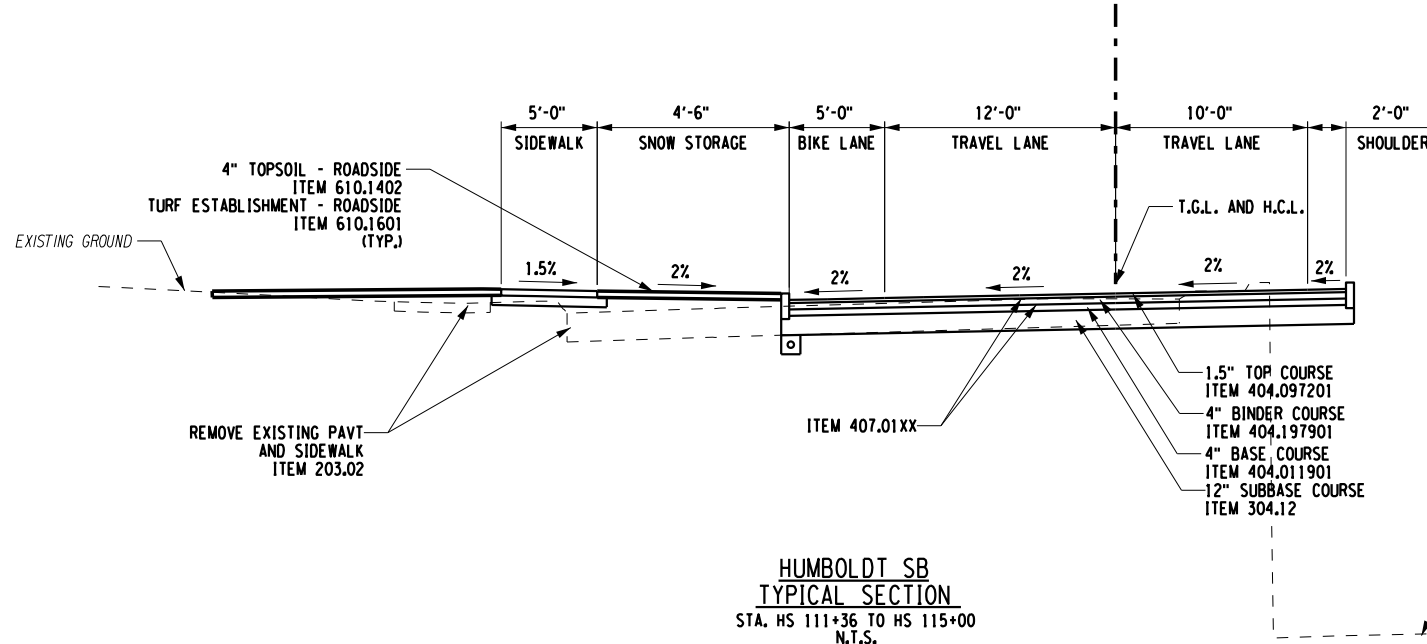
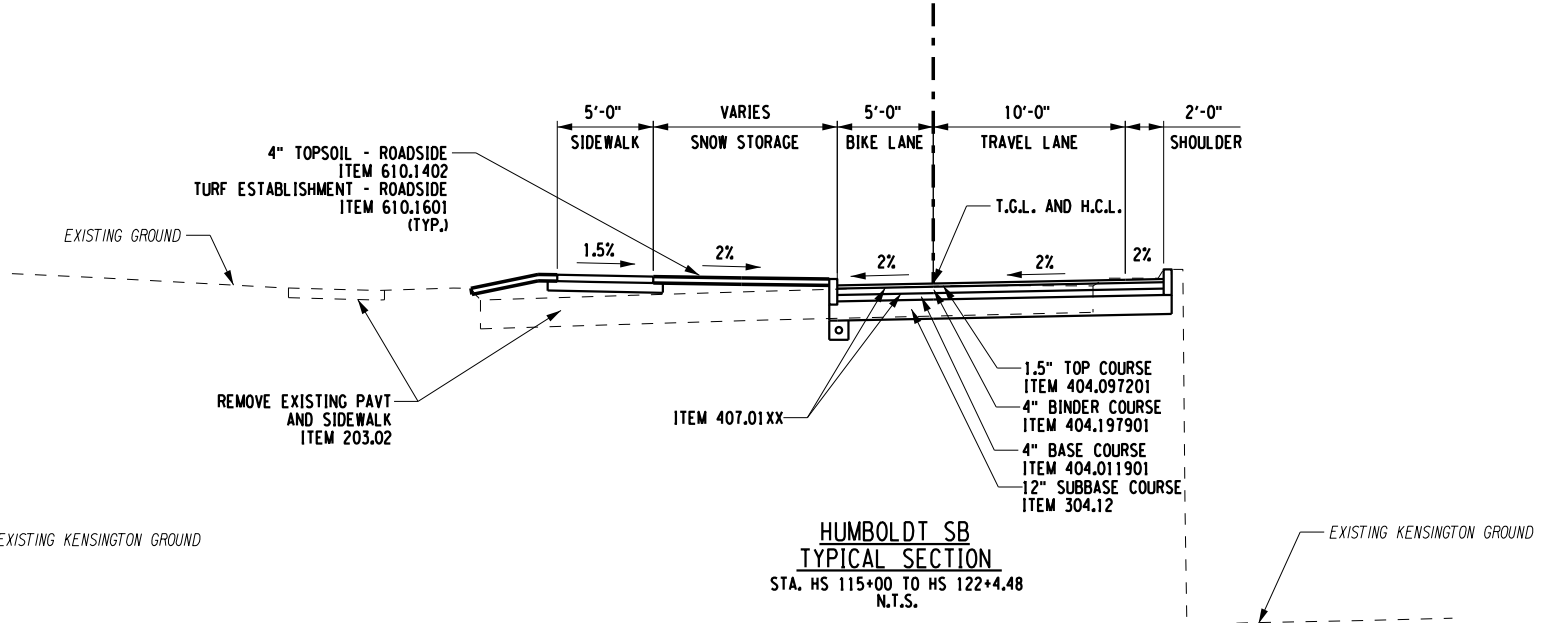
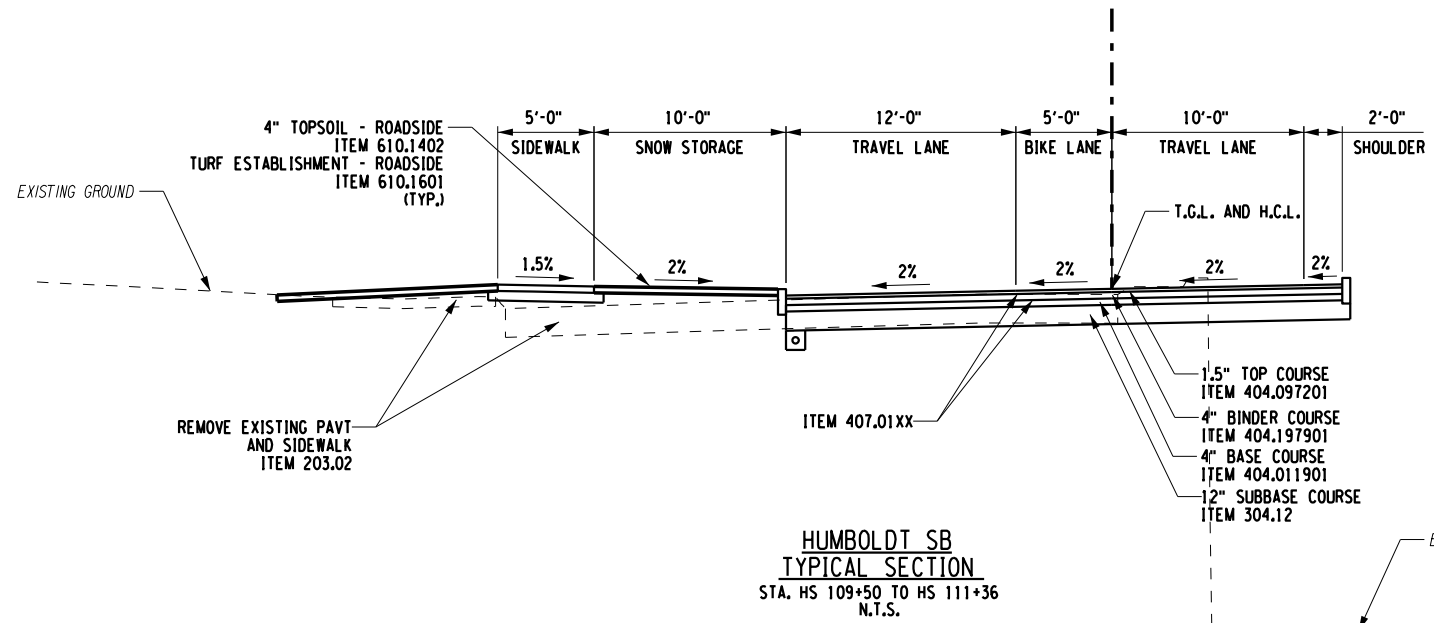
AS-BUILT REVISIONS DESCRIPTION OF ALTERATIONS:	NEW YORK STATE ROUTE 33 KENSINGTON EXPRESSWAY PROJECT CITY OF BUFFALO COUNTY: ERIE	PIN	BRIDGES 1022609 1022610 1022620 1022630 1022640	CULVERTS	ALL DIMENSIONS IN ft UNLESS OTHERWISE NOTED	CONTRACT NUMBER
TYPICAL SECTIONS					DRAWING NO. TYP-2	SHEET NO.

IT IS A VIOLATION OF LAW FOR ANY PERSON, UNLESS THEY ARE ACTING UNDER THE DIRECTION OF A LICENSED PROFESSIONAL ENGINEER, ARCHITECT, LANDSCAPE ARCHITECT, OR LAND SURVEYOR, TO ALTER AN ITEM IN ANY WAY. IF AN ITEM BEARING THE STAMP OF A LICENSED PROFESSIONAL IS ALTERED, THE ALTERING ENGINEER, ARCHITECT, LANDSCAPE ARCHITECT, OR LAND SURVEYOR SHALL STAMP THE DOCUMENT AND INCLUDE THE NOTATION "ALTERED BY" FOLLOWED BY THEIR SIGNATURE, THE DATE OF SUCH ALTERATION, AND A SPECIFIC DESCRIPTION OF THE ALTERATION.



FILE NAME = \\cashlab\p\N\NYSDOT\220860 - D038277 HW Des Kensington Expressway\06_Drawings\Transport\Plans\657252_sph_Typ_Humboldt.dgn
 DATE/TIME = 1/11/2024
 USER = 2:56:33 PM

PROJECT MANAGER
 CHECK
 DRAFTING
 CHECK
 DESIGN
 JOB MANAGER
 DESIGN SUPERVISOR

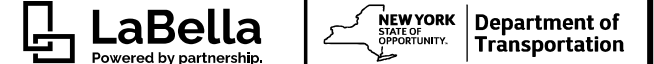


- NOTES:**
1. TACK COAT ITEM 407.01XX SHALL BE APPLIED TO ALL SURFACES RECEIVING ASPHALT OVERLAY COURSES PRIOR TO PLACEMENT OF EACH ASPHALT LIFT.
 2. ITEM 418.76XX SHALL BE USED AT ALL ASPHALT TRANSVERSE AND LONGITUDINAL CONSTRUCTION JOINTS.
 3. ROLLOVER BETWEEN TRAVEL LANE AND SHOULDER IS XX%. MAX WHEN SHOULDERS ARE X' OR LESS AND X% MAX. WHEN SHOULDERS ARE GREATER THAN X', ROLLOVER BETWEEN TRAVEL LANE AND TRAVEL LANE IS X% MAX.
 4. TRAVEL WAY AND SHOULDER CROSS SLOPES MAY VARY. SEE PROFILES FOR BANKING DIAGRAMS AND MISCELLANEOUS TABLES FOR SHOULDER CROSS SLOPES.

ITEM	DESCRIPTION	UNIT	ITEM	DESCRIPTION	UNIT
203.02	UNCLASSIFIED EXCAVATION AND DISPOSAL	CY	608.0101	CONCRETE SIDEWALKS AND DRIVEWAYS	CY
207.22	GEOTEXTILE DRAINAGE	SY	609.0212	STONE CURB NEAR VERTICAL FACE (NWF)	LF
304.12	SUBBASE COURSE, TYPE 2	CY	610.1402	TOPSOIL - ROADSIDE	CY
404.011901	TYPE 2 F9 WMA, ASPHALT-TREATED, PERMEABLE BASE COURSE	TON	610.1601	TURF ESTABLISHMENT - ROADSIDE	SY
404.097201	9.5 F2 TOP COURSE ASPHALT, 70 SERIES COMPACTION	TON			
404.197901	19 F9 BINDER COURSE ASPHALT, 70 SERIES COMPACTION	TON			
407.01XX	TACK COAT - TBD	GAL			
418.76XX	ASPHALT PAVEMENT JOINT ADHESIVE	LF			
490.10	PRODUCTION COLD MILLING OF BITUMINOUS CONCRETE	SY			
605.1001	UNDERDRAIN FILTER, TYPE 2	CY			
605.1701	OPTIONAL UNDERDRAIN PIPE, 4 INCH DIAMETER	LF			

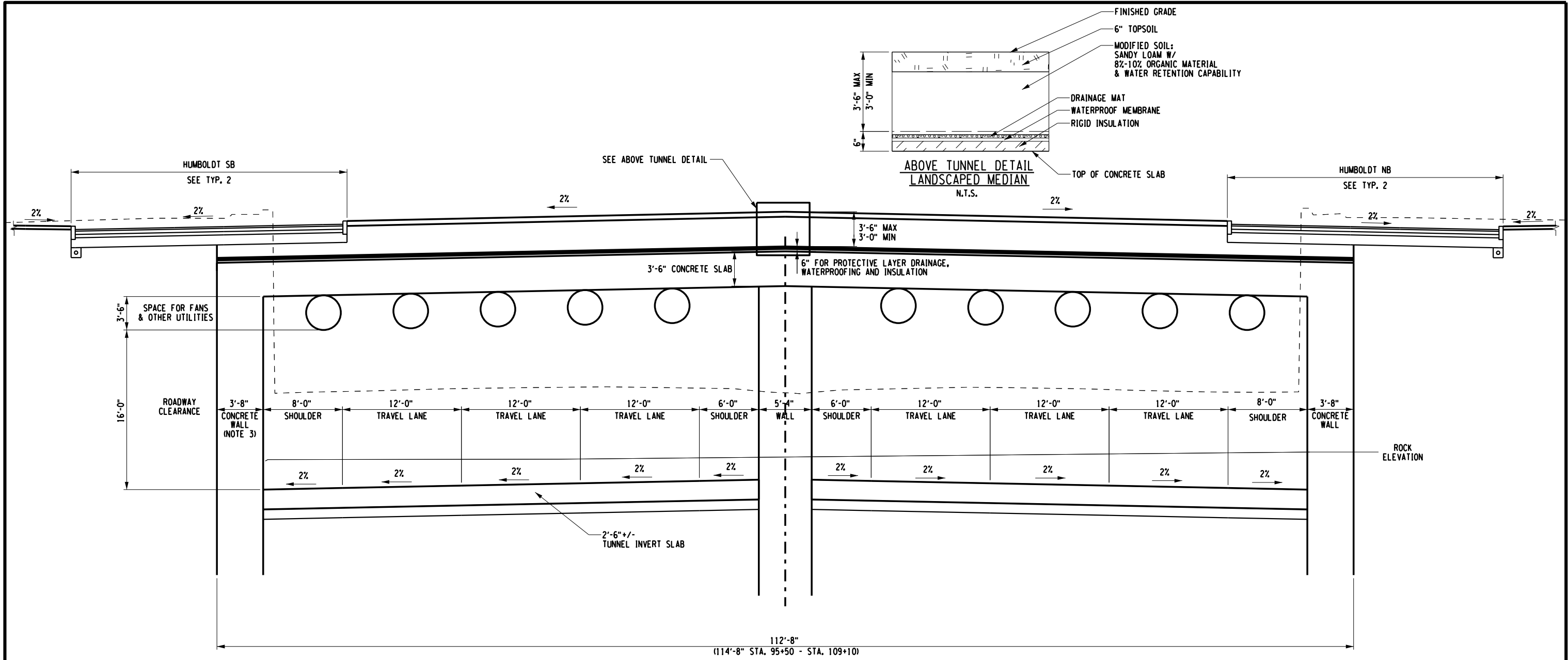
AS-BUILT REVISIONS	NEW YORK STATE ROUTE 33	PIN	BRIDGES	CULVERTS	ALL DIMENSIONS IN ft UNLESS OTHERWISE NOTED	CONTRACT NUMBER
DESCRIPTION OF ALTERATIONS:	KENSINGTON EXPRESSWAY PROJECT		1022609		TYPICAL SECTIONS	DRAWING NO. TYP-3
	CITY OF BUFFALO		1022610			SHEET NO.
	COUNTY: ERIE	REGION: 05	1022620			
			1022630			
			1022640			

IT IS A VIOLATION OF LAW FOR ANY PERSON, UNLESS THEY ARE ACTING UNDER THE DIRECTION OF A LICENSED PROFESSIONAL ENGINEER, ARCHITECT, LANDSCAPE ARCHITECT, OR LAND SURVEYOR, TO ALTER AN ITEM IN ANY WAY. IF AN ITEM BEARING THE STAMP OF A LICENSED PROFESSIONAL IS ALTERED, THE ALTERING ENGINEER, ARCHITECT, LANDSCAPE ARCHITECT, OR LAND SURVEYOR SHALL STAMP THE DOCUMENT AND INCLUDE THE NOTATION "ALTERED BY" FOLLOWED BY THEIR SIGNATURE, THE DATE OF SUCH ALTERATION, AND A SPECIFIC DESCRIPTION OF THE ALTERATION.



FILE NAME = \\cashlab\p\NYS\DOT\230860 - D03827 HW Des Kensington Expressway\06_Drawings\Transport\Plan\657252_dph_Typ_Kensington.dgn
 DATE/TIME = 1/11/2024
 USER = 2:51:33 PM

PROJECT MANAGER
 CHECK
 DRAFTING
 CHECK
 DESIGN
 JOB MANAGER
 DESIGN SUPERVISOR



KENSINGTON TUNNEL
TYPICAL SECTION
 N.T.S.
 STA. K73+48.00 - STA. K78+10.53
 STA. K93+64.25 - STA. K117+00.00

- NOTES:**
1. ROLLOVER BETWEEN TRAVEL LANE AND SHOULDER IS XX%, MAX WHEN SHOULDERS ARE X' OR LESS AND X% MAX. WHEN SHOULDERS ARE GREATER THAN X', ROLLOVER BETWEEN TRAVEL LANE AND TRAVEL LANE IS X% MAX.
 2. TRAVEL WAY AND SHOULDER CROSS SLOPES MAY VARY. SEE PROFILES FOR BANKING DIAGRAMS AND MISCELLANEOUS TABLES FOR SHOULDER CROSS SLOPES.
 3. THICKNESS OF WALL IS 4'-8" FROM STA. 95+50 TO STA. 109+10

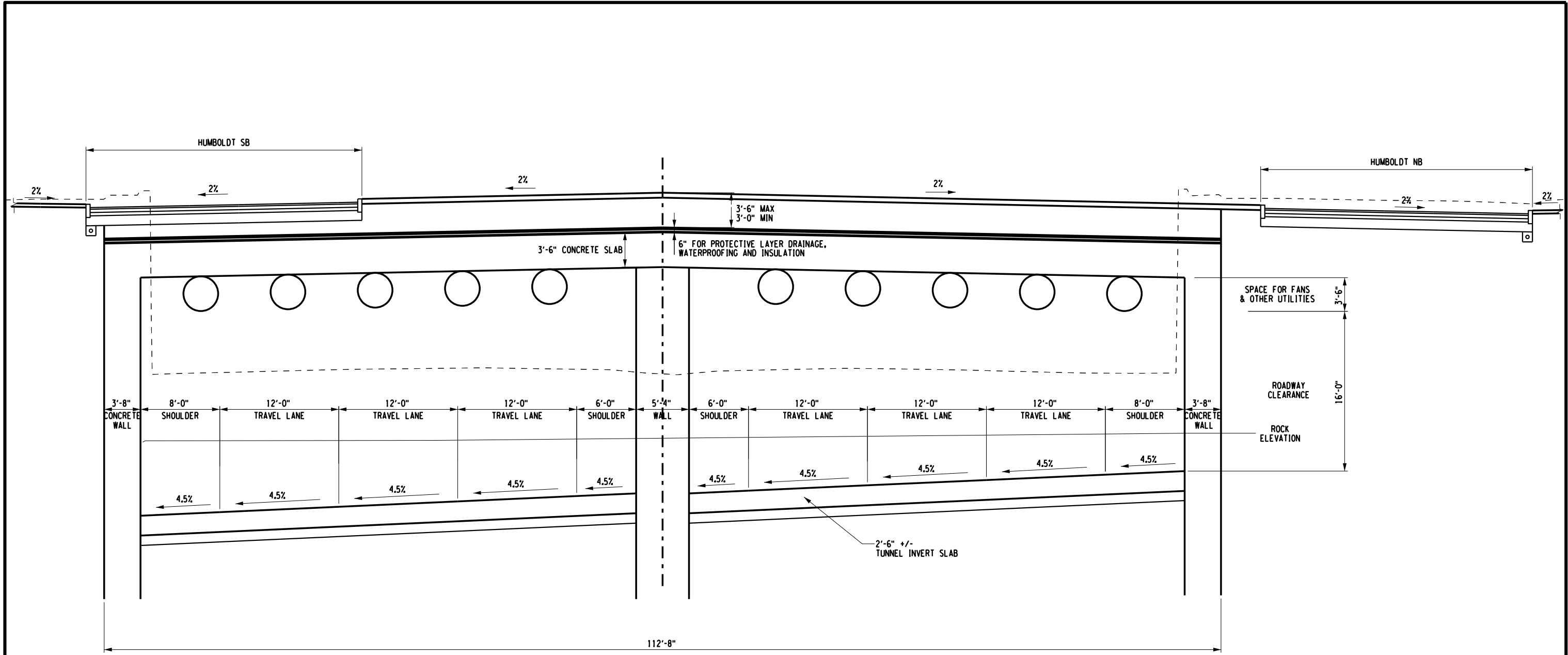
ITEM	DESCRIPTION	UNIT	ITEM	DESCRIPTION	UNIT

AFFIX SEAL: _____
ALTERED BY: _____
DATE: _____

AS-BUILT REVISIONS DESCRIPTION OF ALTERATIONS:	NEW YORK STATE ROUTE 33 KENSINGTON EXPRESSWAY PROJECT CITY OF BUFFALO COUNTY: ERIE	PIN	BRIDGES 1022609 1022610 1022620 1022630 1022640	CULVERTS	ALL DIMENSIONS IN ft UNLESS OTHERWISE NOTED	CONTRACT NUMBER
IT IS A VIOLATION OF LAW FOR ANY PERSON, UNLESS THEY ARE ACTING UNDER THE DIRECTION OF A LICENSED PROFESSIONAL ENGINEER, ARCHITECT, LANDSCAPE ARCHITECT, OR LAND SURVEYOR, TO ALTER AN ITEM IN ANY WAY. IF AN ITEM BEARING THE STAMP OF A LICENSED PROFESSIONAL IS ALTERED, THE ALTERING ENGINEER, ARCHITECT, LANDSCAPE ARCHITECT, OR LAND SURVEYOR SHALL STAMP THE DOCUMENT AND INCLUDE THE NOTATION "ALTERED BY" FOLLOWED BY THEIR SIGNATURE, THE DATE OF SUCH ALTERATION, AND A SPECIFIC DESCRIPTION OF THE ALTERATION.		REGION: 05	TYPICAL SECTIONS		DRAWING NO. TYP-4	SHEET NO.

FILE NAME = \\cashlab\p\NYS\DOT\230860 - D03827 HW Des Kensington Expressway\06_Drawings\Transport\Plans\65252_sph Typ_Kensington.dgn
 DATE/TIME = 1/11/2024
 USER = 2:51:34 PM

PROJECT MANAGER
 CHECK
 DRAFTING
 CHECK
 DESIGN
 JOB MANAGER
 DESIGN SUPERVISOR



**KENSINGTON TUNNEL
 SUPERELEVATION
 TYPICAL SECTION**
 N.T.S.
 STA. K78+10.53 - STA. K93+64.25

- NOTES:**
1. ROLLOVER BETWEEN TRAVEL LANE AND SHOULDER IS XX%, MAX WHEN SHOULDERS ARE X' OR LESS AND X% MAX. WHEN SHOULDERS ARE GREATER THAN X', ROLLOVER BETWEEN TRAVEL LANE AND TRAVEL LANE IS X% MAX.
 2. TRAVEL WAY AND SHOULDER CROSS SLOPES MAY VARY. SEE PROFILES FOR BANKING DIAGRAMS AND MISCELLANEOUS TABLES FOR SHOULDER CROSS SLOPES.

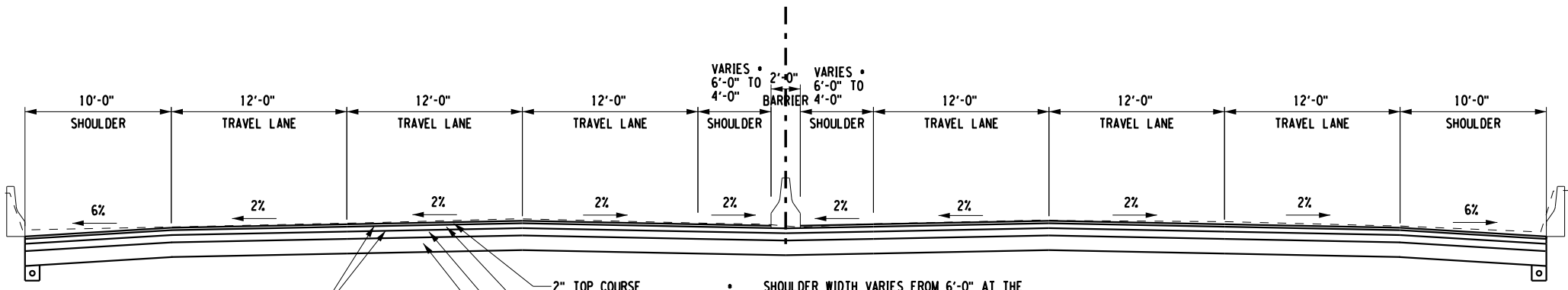
AFFIX SEAL: ON:	ALTERED BY: ON:

ITEM	DESCRIPTION	UNIT	ITEM	DESCRIPTION	UNIT

AS-BUILT REVISIONS DESCRIPTION OF ALTERATIONS:	NEW YORK STATE ROUTE 33	PIN	BRIDGES	CULVERTS	ALL DIMENSIONS IN ft UNLESS OTHERWISE NOTED	CONTRACT NUMBER
	KENSINGTON EXPRESSWAY PROJECT		1022609			
	CITY OF BUFFALO		1022610			
	COUNTY: ERIE		1022620			
			1022630		TYPICAL SECTIONS	DRAWING NO. TYP-5
			1022640			SHEET NO.
IT IS A VIOLATION OF LAW FOR ANY PERSON, UNLESS THEY ARE ACTING UNDER THE DIRECTION OF A LICENSED PROFESSIONAL ENGINEER, ARCHITECT, LANDSCAPE ARCHITECT, OR LAND SURVEYOR, TO ALTER AN ITEM IN ANY WAY. IF AN ITEM BEARING THE STAMP OF A LICENSED PROFESSIONAL IS ALTERED, THE ALTERING ENGINEER, ARCHITECT, LANDSCAPE ARCHITECT, OR LAND SURVEYOR SHALL STAMP THE DOCUMENT AND INCLUDE THE NOTATION "ALTERED BY" FOLLOWED BY THEIR SIGNATURE, THE DATE OF SUCH ALTERATION, AND A SPECIFIC DESCRIPTION OF THE ALTERATION.						

FILE NAME = \\cashlab\p\NYS\DOT\230860 - D038277 HW Des Kensington Expressway\06_Drawings\Transport\Plan\657252_spr_Typ_Kensington.dgn
 DATE/TIME = 1/11/2024
 USER = 2:51:35 PM

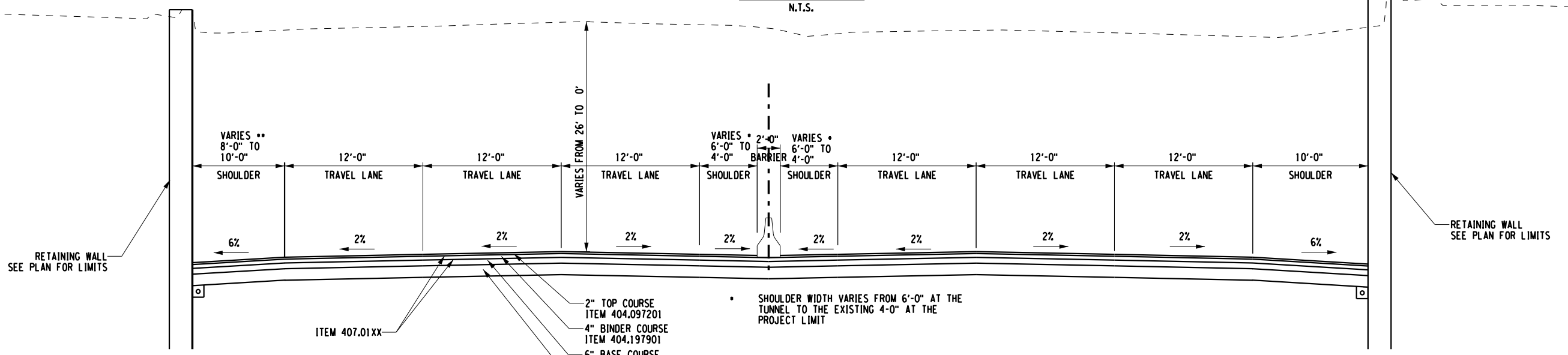
PROJECT MANAGER
 CHECK
 DRAFTING
 CHECK
 DESIGN
 JOB MANAGER
 DESIGN SUPERVISOR



ITEM 407.01XX
 2" TOP COURSE ITEM 404.097201
 4" BINDER COURSE ITEM 404.197901
 6" BASE COURSE ITEM 404.011901
 12" SUBBASE COURSE ITEM 304.12

SHOULDER WIDTH VARIES FROM 6'-0" AT THE TUNNEL TO THE EXISTING 4'-0" AT THE PROJECT LIMIT

KENSINGTON OUTSIDE TUNNEL
 SOUTH END
 TYPICAL SECTION
 N.T.S.



ITEM 407.01XX
 2" TOP COURSE ITEM 404.097201
 4" BINDER COURSE ITEM 404.197901
 6" BASE COURSE ITEM 404.011901
 12" SUBBASE COURSE ITEM 304.12

SHOULDER WIDTH VARIES FROM 6'-0" AT THE TUNNEL TO THE EXISTING 4'-0" AT THE PROJECT LIMIT

** SHOULDER WIDTH VARIES 8'-0" BETWEEN OFF RAMP AND TUNNEL AND 10'-0" NORTH OF THE OFF RAMP

KENSINGTON OUTSIDE TUNNEL
 NORTH END
 TYPICAL SECTION
 N.T.S.

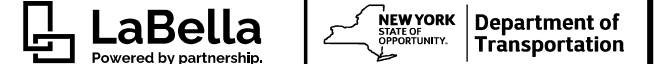
- NOTES:**
- TACK COAT ITEM 407.01XX SHALL BE APPLIED TO ALL SURFACES RECEIVING ASPHALT OVERLAY COURSES PRIOR TO PLACEMENT OF EACH ASPHALT LIFT.
 - ITEM 418.76XX SHALL BE USED AT ALL ASPHALT TRANSVERSE AND LONGITUDINAL CONSTRUCTION JOINTS.
 - ROLLOVER BETWEEN TRAVEL LANE AND SHOULDER IS XX%. MAX WHEN SHOULDERS ARE X' OR LESS AND X% MAX. WHEN SHOULDERS ARE GREATER THAN X', ROLLOVER BETWEEN TRAVEL LANE AND TRAVEL LANE IS X% MAX.
 - TRAVEL WAY AND SHOULDER CROSS SLOPES MAY VARY. SEE PROFILES FOR BANKING DIAGRAMS AND MISCELLANEOUS TABLES FOR SHOULDER CROSS SLOPES.

ITEM	DESCRIPTION	UNIT	ITEM	DESCRIPTION	UNIT
203.02	UNCLASSIFIED EXCAVATION AND DISPOSAL	CY			
207.22	GEOTEXTILE DRAINAGE	SY			
304.12	SUBBASE COURSE, TYPE 2	CY			
404.011901	TYPE 2 F9 WMA, ASPHALT-TREATED, PERMEABLE BASE COURSE	TON			
404.097201	9.5 F2 TOP COURSE ASPHALT, 70 SERIES COMPACTION	TON			
404.197901	19 F9 BINDER COURSE ASPHALT, 70 SERIES COMPACTION	TON			
407.01XX	TACK COAT - TBD	GAL			
418.76XX	ASPHALT PAVEMENT JOINT ADHESIVE	LF			
605.1001	UNDERDRAIN FILTER, TYPE 2	CY			
605.1701	OPTIONAL UNDERDRAIN PIPE, 4 INCH DIAMETER	LF			

AFFIX SEAL: _____
ALTERED BY: _____

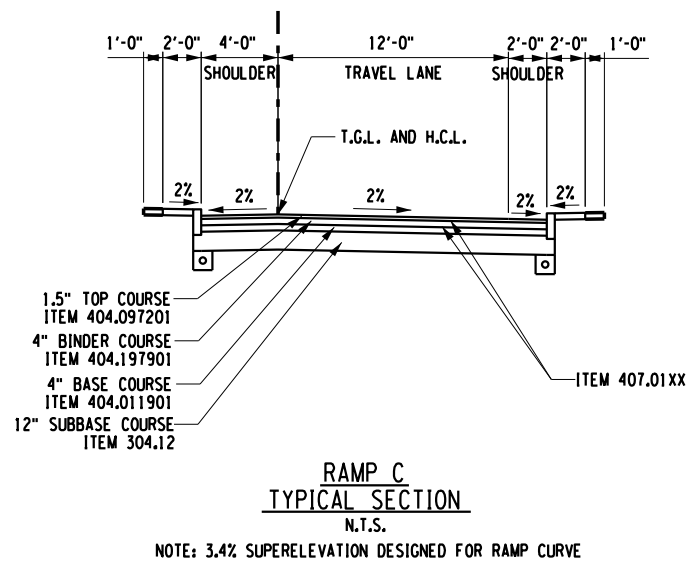
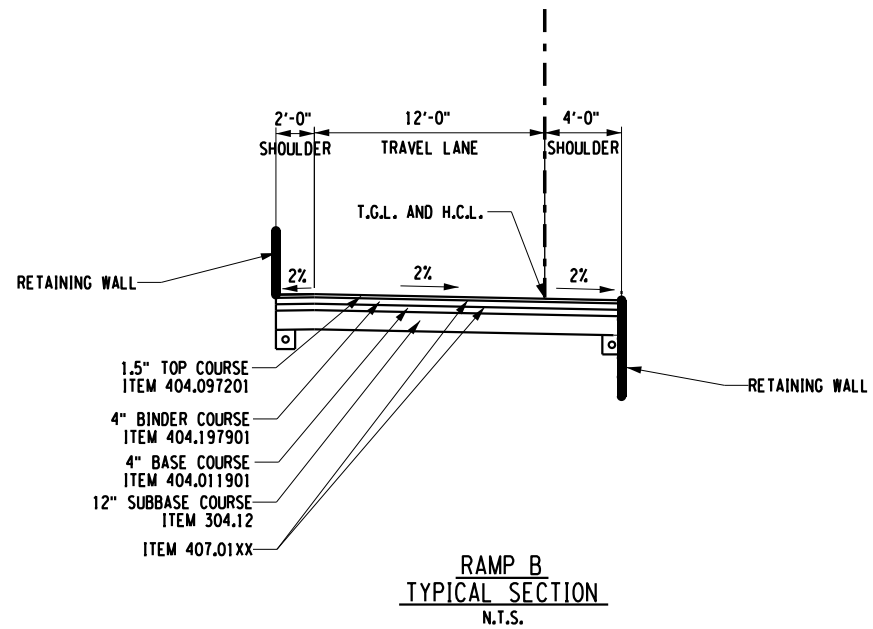
AS-BUILT REVISIONS DESCRIPTION OF ALTERATIONS:	NEW YORK STATE ROUTE 33 KENSINGTON EXPRESSWAY PROJECT CITY OF BUFFALO COUNTY: ERIE	PIN	BRIDGES 1022609 1022610 1022620 1022630 1022640	CULVERTS	ALL DIMENSIONS IN ft UNLESS OTHERWISE NOTED	CONTRACT NUMBER
TYPICAL SECTIONS					DRAWING NO. TYP-6	SHEET NO.

IT IS A VIOLATION OF LAW FOR ANY PERSON, UNLESS THEY ARE ACTING UNDER THE DIRECTION OF A LICENSED PROFESSIONAL ENGINEER, ARCHITECT, LANDSCAPE ARCHITECT, OR LAND SURVEYOR, TO ALTER AN ITEM IN ANY WAY. IF AN ITEM BEARING THE STAMP OF A LICENSED PROFESSIONAL IS ALTERED, THE ALTERING ENGINEER, ARCHITECT, LANDSCAPE ARCHITECT, OR LAND SURVEYOR SHALL STAMP THE DOCUMENT AND INCLUDE THE NOTATION "ALTERED BY" FOLLOWED BY THEIR SIGNATURE, THE DATE OF SUCH ALTERATION, AND A SPECIFIC DESCRIPTION OF THE ALTERATION.



FILE NAME = \\cashlab\p\N\NYS\DOT\230860 - D038277 HW Des Kensington Expressway\06_Drawings\Transport\Plans\657252_sph_Typ_Kensington.dgn
 DATE/TIME = 1/11/2024
 USER = 2:51:35 PM

PROJECT MANAGER
 CHECK
 DRAFTING
 CHECK
 DESIGN
 JOB MANAGER
 DESIGN SUPERVISOR



- NOTES:**
1. TACK COAT ITEM 407.01XX SHALL BE APPLIED TO ALL SURFACES RECEIVING ASPHALT OVERLAY COURSES PRIOR TO PLACEMENT OF EACH ASPHALT LIFT.
 2. ITEM 418.76XX SHALL BE USED AT ALL ASPHALT TRANSVERSE AND LONGITUDINAL CONSTRUCTION JOINTS.
 3. ROLLOVER BETWEEN TRAVEL LANE AND SHOULDER IS XX%, MAX WHEN SHOULDERS ARE X' OR LESS AND X% MAX. WHEN SHOULDERS ARE GREATER THAN X', ROLLOVER BETWEEN TRAVEL LANE AND TRAVEL LANE IS X% MAX.
 4. TRAVEL WAY AND SHOULDER CROSS SLOPES MAY VARY. SEE PROFILES FOR BANKING DIAGRAMS AND MISCELLANEOUS TABLES FOR SHOULDER CROSS SLOPES.

ITEM	DESCRIPTION	UNIT	ITEM	DESCRIPTION	UNIT
203.02	UNCLASSIFIED EXCAVATION AND DISPOSAL	CY			
207.22	GEOTEXTILE DRAINAGE	SY			
304.12	SUBBASE COURSE, TYPE 2	CY			
404.011901	TYPE 2 F9 WMA, ASPHALT-TREATED, PERMEABLE BASE COURSE	TON			
404.097201	9.5 F2 TOP COURSE ASPHALT, 70 SERIES COMPACTION	TON			
404.197901	19 F9 BINDER COURSE ASPHALT, 70 SERIES COMPACTION	TON			
407.01XX	TACK COAT - TBD	GAL			
418.76XX	ASPHALT PAVEMENT JOINT ADHESIVE	LF			
605.1001	UNDERDRAIN FILTER, TYPE 2	CY			
605.1701	OPTIONAL UNDERDRAIN PIPE, 4 INCH DIAMETER	LF			

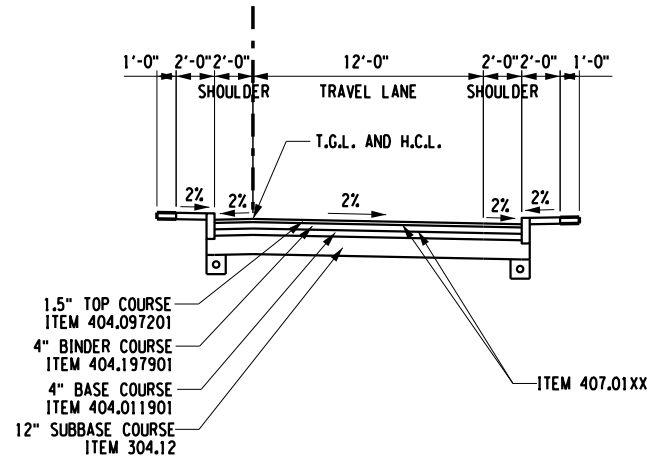
AFFIX SEAL: _____
ON: _____

ALTERED BY: _____
ON: _____

AS-BUILT REVISIONS DESCRIPTION OF ALTERATIONS:	NEW YORK STATE ROUTE 33 KENSINGTON EXPRESSWAY PROJECT CITY OF BUFFALO COUNTY: ERIE	PIN	BRIDGES 1022609 1022610 1022620 1022630 1022640	CULVERTS	ALL DIMENSIONS IN ft UNLESS OTHERWISE NOTED	CONTRACT NUMBER
TYPICAL SECTIONS					DRAWING NO. TYP-7	SHEET NO.
<p>IT IS A VIOLATION OF LAW FOR ANY PERSON, UNLESS THEY ARE ACTING UNDER THE DIRECTION OF A LICENSED PROFESSIONAL ENGINEER, ARCHITECT, LANDSCAPE ARCHITECT, OR LAND SURVEYOR, TO ALTER AN ITEM IN ANY WAY. IF AN ITEM BEARING THE STAMP OF A LICENSED PROFESSIONAL IS ALTERED, THE ALTERING ENGINEER, ARCHITECT, LANDSCAPE ARCHITECT, OR LAND SURVEYOR SHALL STAMP THE DOCUMENT AND INCLUDE THE NOTATION "ALTERED BY" FOLLOWED BY THEIR SIGNATURE, THE DATE OF SUCH ALTERATION, AND A SPECIFIC DESCRIPTION OF THE ALTERATION.</p>						

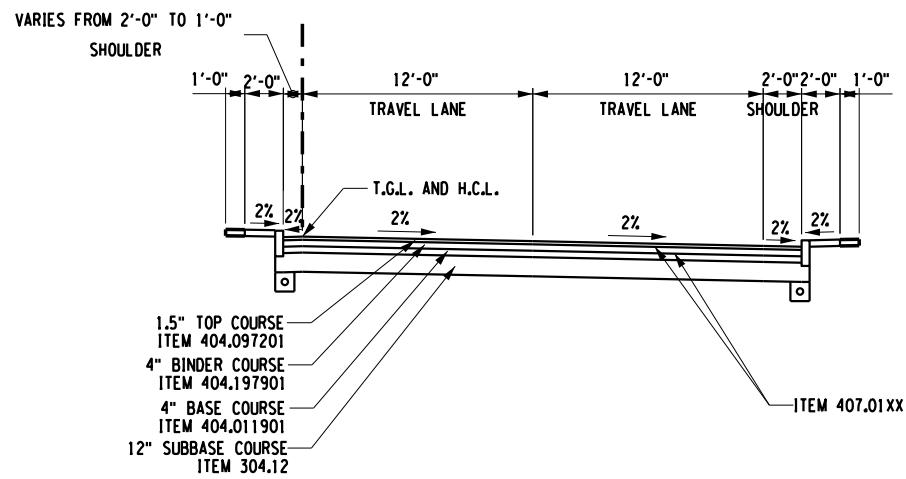
FILE NAME = \\caash\abp\NYS\DOT\230860 - D038277 HW Des Kensington Expressway\06_Drawings\Transpo\Plans\657252_sph Typ_Kensington.dgn
 DATE/TIME = 1/11/2024
 USER = 2:51:38 PM

PROJECT MANAGER
 CHECK
 DRAFTING
 CHECK
 DESIGN
 JOB MANAGER
 DESIGN SUPERVISOR



RAMP D
TYPICAL SECTION
 BD 5+00 - BD 12+18.18
 N.T.S.

NOTE: 2.4% SUPERELEVATION DESIGNED FOR RAMP CURVE



RAMP D
TYPICAL SECTION
 BD 12+18.18 - BD 14+41.87
 N.T.S.

NOTE: 2.4% SUPERELEVATION DESIGNED FOR RAMP CURVE

NOTES:

1. TACK COAT ITEM 407.01XX SHALL BE APPLIED TO ALL SURFACES RECEIVING ASPHALT OVERLAY COURSES PRIOR TO PLACEMENT OF EACH ASPHALT LIFT.
2. ITEM 418.76XX SHALL BE USED AT ALL ASPHALT TRANSVERSE AND LONGITUDINAL CONSTRUCTION JOINTS.
3. ROLLOVER BETWEEN TRAVEL LANE AND SHOULDER IS XX%. MAX WHEN SHOULDERS ARE X' OR LESS AND X% MAX. WHEN SHOULDERS ARE GREATER THAN X'. ROLLOVER BETWEEN TRAVEL LANE AND TRAVEL LANE IS X% MAX.
4. TRAVEL WAY AND SHOULDER CROSS SLOPES MAY VARY. SEE PROFILES FOR BANKING DIAGRAMS AND MISCELLANEOUS TABLES FOR SHOULDER CROSS SLOPES.

AFFIX SEAL: ON:	ALTERED BY: ON:
---------------------------	---------------------------

ITEM	DESCRIPTION	UNIT
203.02	UNCLASSIFIED EXCAVATION AND DISPOSAL	CY
207.22	GEOTEXTILE DRAINAGE	SY
304.12	SUBBASE COURSE, TYPE 2	CY
404.011901	TYPE 2 F9 WMA, ASPHALT-TREATED, PERMEABLE BASE COURSE	TON
404.097201	9.5 F2 TOP COURSE ASPHALT, 70 SERIES COMPACTION	TON
404.197901	19 F9 BINDER COURSE ASPHALT, 70 SERIES COMPACTION	TON
407.01XX	TACK COAT - TBD	GAL
418.76XX	ASPHALT PAVEMENT JOINT ADHESIVE	LF
605.1001	UNDERDRAIN FILTER, TYPE 2	CY
605.1701	OPTIONAL UNDERDRAIN PIPE, 4 INCH DIAMETER	LF

ITEM	DESCRIPTION	UNIT

AS-BUILT REVISIONS DESCRIPTION OF ALTERATIONS:	NEW YORK STATE ROUTE 33 KENSINGTON EXPRESSWAY PROJECT CITY OF BUFFALO COUNTY: ERIE	PIN	BRIDGES 1022609 1022610 1022620 1022630 1022640	CULVERTS	ALL DIMENSIONS IN ft UNLESS OTHERWISE NOTED	CONTRACT NUMBER
IT IS A VIOLATION OF LAW FOR ANY PERSON, UNLESS THEY ARE ACTING UNDER THE DIRECTION OF A LICENSED PROFESSIONAL ENGINEER, ARCHITECT, LANDSCAPE ARCHITECT, OR LAND SURVEYOR, TO ALTER AN ITEM IN ANY WAY. IF AN ITEM BEARING THE STAMP OF A LICENSED PROFESSIONAL IS ALTERED, THE ALTERING ENGINEER, ARCHITECT, LANDSCAPE ARCHITECT, OR LAND SURVEYOR SHALL STAMP THE DOCUMENT AND INCLUDE THE NOTATION "ALTERED BY" FOLLOWED BY THEIR SIGNATURE, THE DATE OF SUCH ALTERATION, AND A SPECIFIC DESCRIPTION OF THE ALTERATION.		REGION: 05	TYPICAL SECTIONS		DRAWING NO. TYP-8	SHEET NO.

FILE NAME = \\cashlab\p\N\NYSDOT\230860 - D038277 HW Des Kensington Expressway\06_Drawings\Transport\Plans\657252_sph Typ_Kensington.dgn
 DATE/TIME = 1/11/2024
 USER = 2:51:37 PM

PROJECT MANAGER

CHECK

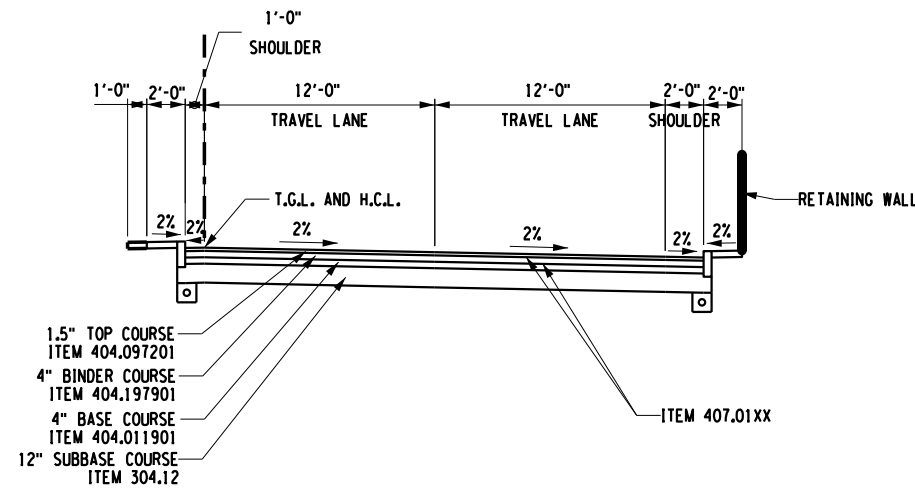
DRAFTING

CHECK

DESIGN

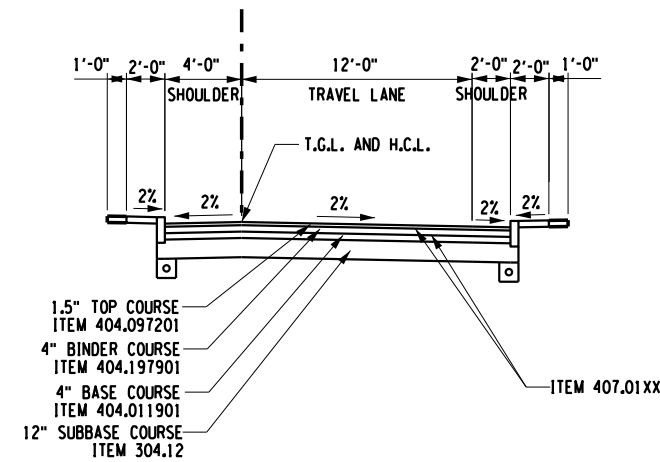
JOB MANAGER

DESIGN SUPERVISOR



RAMP E
TYPICAL SECTION
N.T.S.

NOTE: 2.4% SUPERELEVATION DESIGNED FOR RAMP CURVE



RAMP F
TYPICAL SECTION
N.T.S.

NOTE: 3.4% SUPERELEVATION DESIGNED FOR RAMP CURVE

NOTES:

1. TACK COAT ITEM 407.01XX SHALL BE APPLIED TO ALL SURFACES RECEIVING ASPHALT OVERLAY COURSES PRIOR TO PLACEMENT OF EACH ASPHALT LIFT.
2. ITEM 418.76XX SHALL BE USED AT ALL ASPHALT TRANSVERSE AND LONGITUDINAL CONSTRUCTION JOINTS.
3. ROLLOVER BETWEEN TRAVEL LANE AND SHOULDER IS XX% MAX WHEN SHOULDERS ARE X' OR LESS AND X% MAX. WHEN SHOULDERS ARE GREATER THAN X', ROLLOVER BETWEEN TRAVEL LANE AND TRAVEL LANE IS X% MAX.
4. TRAVEL WAY AND SHOULDER CROSS SLOPES MAY VARY. SEE PROFILES FOR BANKING DIAGRAMS AND MISCELLANEOUS TABLES FOR SHOULDER CROSS SLOPES.

AFFIX SEAL: ON:	ALTERED BY: ON:
--------------------	--------------------

ITEM	DESCRIPTION	UNIT
203.02	UNCLASSIFIED EXCAVATION AND DISPOSAL	CY
207.22	GEOTEXTILE DRAINAGE	SY
304.12	SUBBASE COURSE, TYPE 2	CY
404.011901	TYPE 2 F9 WMA, ASPHALT-TREATED, PERMEABLE BASE COURSE	TON
404.097201	9.5 F2 TOP COURSE ASPHALT, 70 SERIES COMPACTION	TON
404.197901	19 F9 BINDER COURSE ASPHALT, 70 SERIES COMPACTION	TON
407.01XX	TACK COAT - TBD	GAL
418.76XX	ASPHALT PAVEMENT JOINT ADHESIVE	LF
605.1001	UNDERDRAIN FILTER, TYPE 2	CY
605.1701	OPTIONAL UNDERDRAIN PIPE, 4 INCH DIAMETER	LF

ITEM	DESCRIPTION	UNIT

AS-BUILT REVISIONS DESCRIPTION OF ALTERATIONS:	NEW YORK STATE ROUTE 33	PIN	BRIDGES	CULVERTS	ALL DIMENSIONS IN ft UNLESS OTHERWISE NOTED	CONTRACT NUMBER
	KENSINGTON EXPRESSWAY PROJECT		1022609			
	CITY OF BUFFALO		1022610			
	COUNTY: ERIE	REGION: 05	1022620			

IT IS A VIOLATION OF LAW FOR ANY PERSON, UNLESS THEY ARE ACTING UNDER THE DIRECTION OF A LICENSED PROFESSIONAL ENGINEER, ARCHITECT, LANDSCAPE ARCHITECT, OR LAND SURVEYOR, TO ALTER AN ITEM IN ANY WAY. IF AN ITEM BEARING THE STAMP OF A LICENSED PROFESSIONAL IS ALTERED, THE ALTERING ENGINEER, ARCHITECT, LANDSCAPE ARCHITECT, OR LAND SURVEYOR SHALL STAMP THE DOCUMENT AND INCLUDE THE NOTATION "ALTERED BY" FOLLOWED BY THEIR SIGNATURE, THE DATE OF SUCH ALTERATION, AND A SPECIFIC DESCRIPTION OF THE ALTERATION.

TYPICAL SECTIONS		DRAWING NO.	TYP-9
		SHEET NO.	

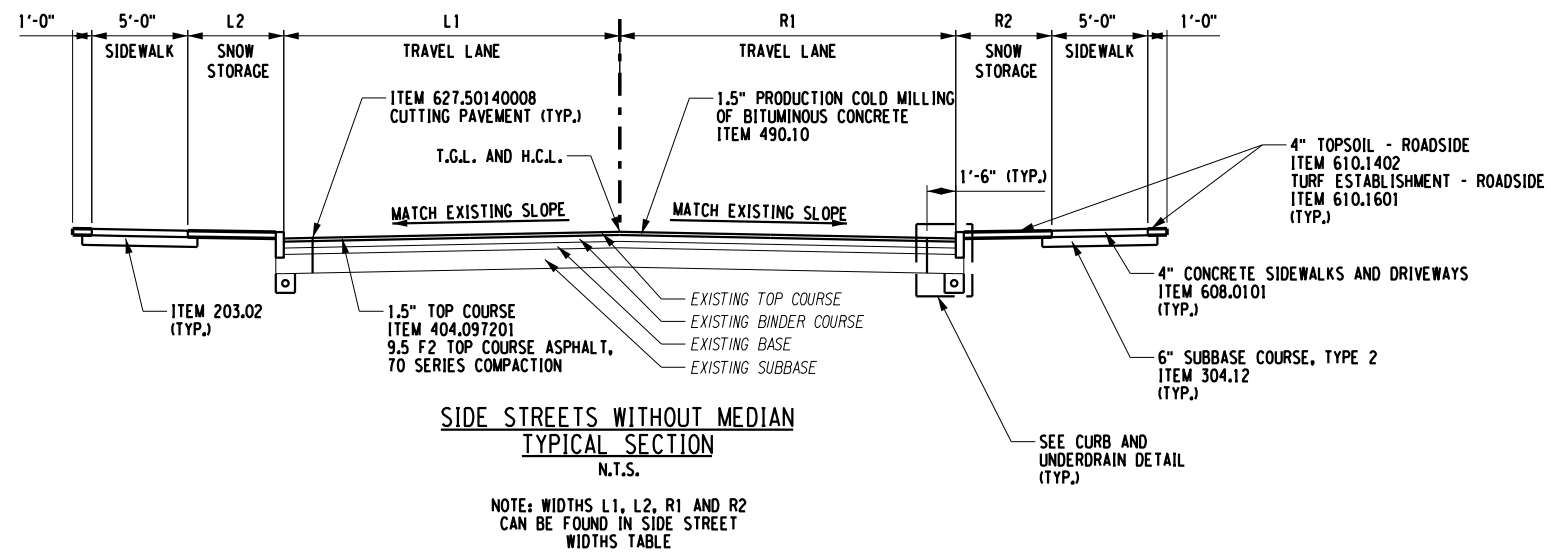
LaBella
 Powered by partnership.

NEW YORK STATE OF OPPORTUNITY

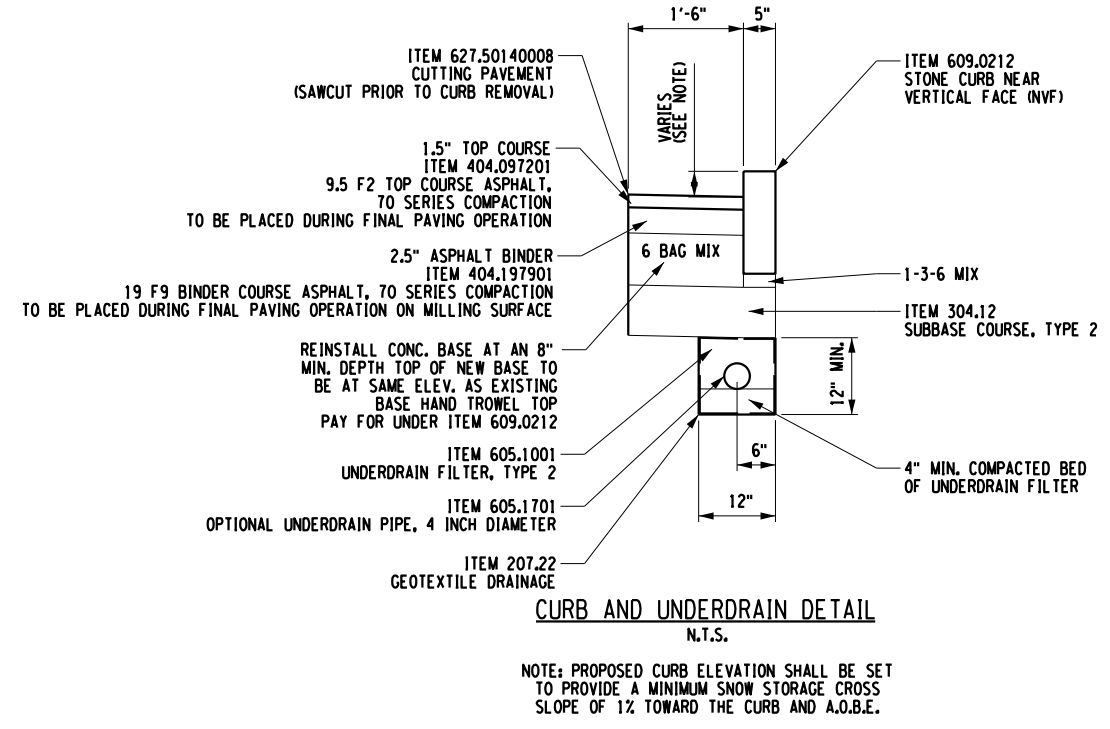
Department of Transportation

FILE NAME = \\cashlab\p\N\NYSDOT\220860 - D038277 HW Des Kensington Expressway\06_Drawings\Transport\Plans\657252_sph Typ_sph streets.dgn
 DATE/TIME = 1/11/2024
 USER = 2:44:42 PM

PROJECT MANAGER
 CHECK
 DRAFTING
 CHECK
 DESIGN
 JOB MANAGER
 DESIGN SUPERVISOR



SIDE STREET WIDTH TABLE				
STREET	L1 (FT)	L2 (FT)	R1 (FT)	R2 (FT)
WOHLERS AVE (W2 10+00 - W2 49+91)	14	6	14	6
WOHLERS AVE (W1 10+00 - W1 26+47)	12	4	12	4
DODGE ST	15	5	15	5
NORTHAMPTON ST (BETWEEN HUMBOLDT PKWY NORTHBOUND AND SOUTHBOUND)	15	5	15	5
KINGSLEY ST	13	5	13	5
GIRARD PL	15	8	15	8
RILEY ST (W & E)	14	4	14	4
LANDON ST (W)	15	9	15	9
LANDON ST (E)	14	10	14	10
CELTIC PL	14	7	14	7
PORTAGE ST	14	7	14	7
WOEPEL ST	14	8	14	8
GLENWOOD AVE	14	8	14	8
WINSLOW AVE (W)	13	5	13	5
WINSLOW AVE (E)	13	7	13	7
WOODLAWN AVE (W & E)	15	6	15	6
GOULDING AVE	12	4	12	4
INTER PARK AVE	15	4	15	4
BUTLER AVE	12	4	12	4
SIDNEY ST	15	3	15	3
LARK ST (LA 10+00 - LA 16+00)	12	4	12	9
LARK ST (LA 16+00 - LA 21+41)	12	4	12	3
RICKERT AVE	12	3	12	3
BRUNSWICK BLVD	14	5	14	5
HAMLIN RD	12	4	12	4
DONALDSON RD	12	5/4	12	3/4
NORTHLAND AVE (W)	15	10	15	10
NORTHLAND AVE (E)	15	4	15	5
HIGH ST (W & E)	15	6	15	8
JOHNSON ST (J 13+50 - J 23+76)	13	4	13	4
W. PARADE AVE	16	9	16	0



- NOTES:**
1. TACK COAT ITEM 407.01XX SHALL BE APPLIED TO ALL SURFACES RECEIVING ASPHALT OVERLAY COURSES PRIOR TO PLACEMENT OF EACH ASPHALT LIFT.
 2. ITEM 418.76XX SHALL BE USED AT ALL ASPHALT TRANSVERSE AND LONGITUDINAL CONSTRUCTION JOINTS.
 3. ROLLOVER BETWEEN TRAVEL LANE AND SHOULDER IS XX%. MAX WHEN SHOULDERS ARE X' OR LESS AND X% MAX. WHEN SHOULDERS ARE GREATER THAN X'. ROLLOVER BETWEEN TRAVEL LANE AND TRAVEL LANE IS X% MAX.
 4. TRAVEL WAY AND SHOULDER CROSS SLOPES MAY VARY. SEE PROFILES FOR BANKING DIAGRAMS AND MISCELLANEOUS TABLES FOR SHOULDER CROSS SLOPES.

ITEM	DESCRIPTION	UNIT	ITEM	DESCRIPTION	UNIT
203.02	UNCLASSIFIED EXCAVATION AND DISPOSAL	CY	609.0212	STONE CURB NEAR VERTICAL FACE (NVF)	LF
207.22	GEOTEXTILE DRAINAGE	SY	610.1402	TOPSOIL - ROADSIDE	CY
304.12	SUBBASE COURSE, TYPE 2	CY	610.1601	TURF ESTABLISHMENT - ROADSIDE	SY
404.097201	9.5 F2 TOP COURSE ASPHALT, 70 SERIES COMPACTION	TON	627.50140008	CUTTING PAVEMENT	LF
404.197901	19 F9 BINDER COURSE ASPHALT, 70 SERIES COMPACTION	TON			
407.01XX	TACK COAT - TBD	GAL			
418.76XX	ASPHALT PAVEMENT JOINT ADHESIVE	LF			
490.10	PRODUCTION COLD MILLING OF BITUMINOUS CONCRETE	SY			
605.1001	UNDERDRAIN FILTER, TYPE 2	CY			
605.1701	OPTIONAL UNDERDRAIN PIPE, 4 INCH DIAMETER	LF			
608.0101	CONCRETE SIDEWALKS AND DRIVEWAYS	CY			

AS-BUILT REVISIONS	NEW YORK STATE ROUTE 33	PIN	BRIDGES	CULVERTS	ALL DIMENSIONS IN FT UNLESS OTHERWISE NOTED	CONTRACT NUMBER
DESCRIPTION OF ALTERATIONS:	KENSINGTON EXPRESSWAY PROJECT		1022609		TYPICAL SECTIONS	DRAWING NO. TYP-10
	CITY OF BUFFALO		1022610			SHEET NO.
			1022620			
	COUNTY: ERIE	REGION: 05	1022630			

IT IS A VIOLATION OF LAW FOR ANY PERSON, UNLESS THEY ARE ACTING UNDER THE DIRECTION OF A LICENSED PROFESSIONAL ENGINEER, ARCHITECT, LANDSCAPE ARCHITECT, OR LAND SURVEYOR, TO ALTER AN ITEM IN ANY WAY. IF AN ITEM BEARING THE STAMP OF A LICENSED PROFESSIONAL IS ALTERED, THE ALTERING ENGINEER, ARCHITECT, LANDSCAPE ARCHITECT, OR LAND SURVEYOR SHALL STAMP THE DOCUMENT AND INCLUDE THE NOTATION "ALTERED BY" FOLLOWED BY THEIR SIGNATURE, THE DATE OF SUCH ALTERATION, AND A SPECIFIC DESCRIPTION OF THE ALTERATION.

LaBella Powered by partnership. **NEW YORK STATE OF OPPORTUNITY** **Department of Transportation**

FILE NAME = \\cashlab\p\N\NYSDOT\230860 - D038277 HW Des Kensington Expressway\06_Drawings\Transport\Plans\657252_spl_Typ_skle streets.dgn
 DATE/TIME = 1/11/2024
 USER = 2:44:43 PM

PROJECT MANAGER

CHECK

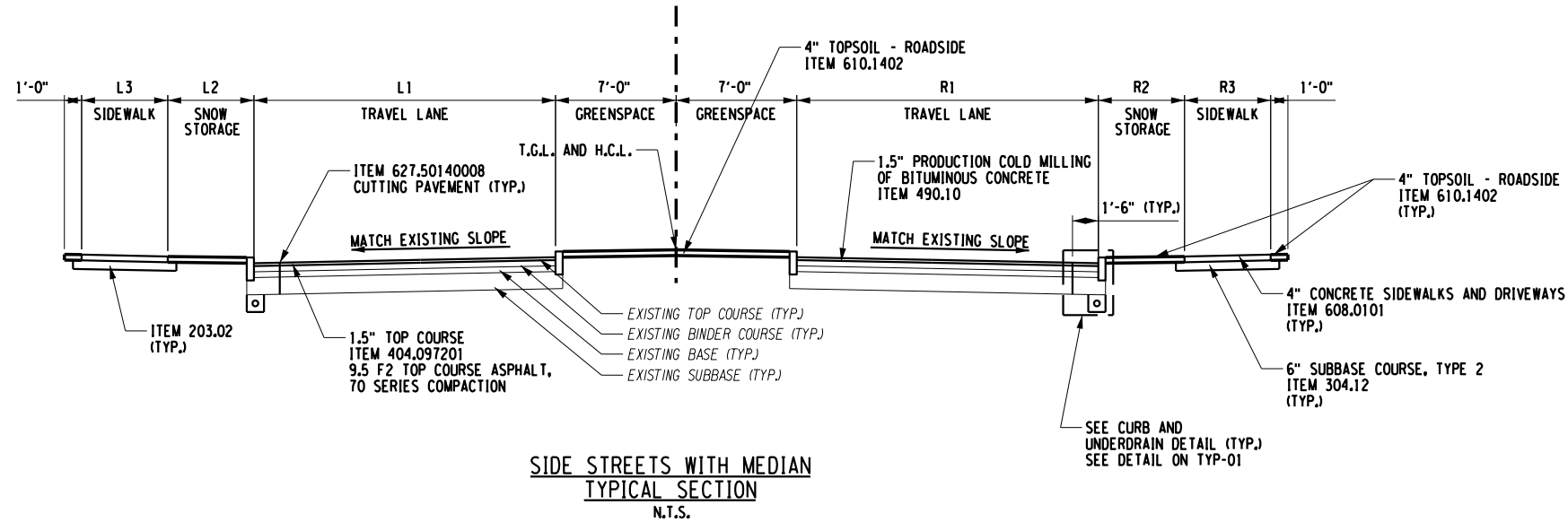
DRAFTING

CHECK

DESIGN

JOB MANAGER

DESIGN SUPERVISOR



SIDE STREETS WITH MEDIAN
TYPICAL SECTION
 N.T.S.

NOTE: WIDTHS L1, L2, L3, R1, R2 AND R3
 CAN BE FOUND IN SIDE STREET
 WIDTHS TABLE

SIDE STREET WIDTH TABLE						
STREET	L1 (FT)	L2 (FT)	L3 (FT)	R1 (FT)	R2 (FT)	R3 (FT)
NORWAY PK	17.5	0	5	17.5	0	5
LINDEN PK	17.5	5	5	17.5	5	5

NOTES:

1. TACK COAT ITEM 407.01XX SHALL BE APPLIED TO ALL SURFACES RECEIVING ASPHALT OVERLAY COURSES PRIOR TO PLACEMENT OF EACH ASPHALT LIFT.
2. ITEM 418.76XX SHALL BE USED AT ALL ASPHALT TRANSVERSE AND LONGITUDINAL CONSTRUCTION JOINTS.
3. ROLLOVER BETWEEN TRAVEL LANE AND SHOULDER IS XX%. MAX WHEN SHOULDERS ARE X' OR LESS AND X% MAX. WHEN SHOULDERS ARE GREATER THAN X', ROLLOVER BETWEEN TRAVEL LANE AND TRAVEL LANE IS X% MAX.
4. TRAVEL WAY AND SHOULDER CROSS SLOPES MAY VARY. SEE PROFILES FOR BANKING DIAGRAMS AND MISCELLANEOUS TABLES FOR SHOULDER CROSS SLOPES.

AFFIX SEAL:
 ON:

ALTERED BY:
 ON:

ITEM	DESCRIPTION	UNIT	ITEM	DESCRIPTION	UNIT
203.02	UNCLASSIFIED EXCAVATION AND DISPOSAL	CY	609.0212	STONE CURB NEAR VERTICAL FACE (N/F)	LF
207.22	GEOTEXTILE DRAINAGE	SY	610.1402	TOPSOIL - ROADSIDE	CY
304.12	SUBBASE COURSE, TYPE 2	CY	610.1601	TURF ESTABLISHMENT - ROADSIDE	SY
404.097201	9.5 F2 TOP COURSE ASPHALT, 70 SERIES COMPACTION	TON	627.50140008	CUTTING PAVEMENT	LF
404.197901	19 F9 BINDER COURSE ASPHALT, 70 SERIES COMPACTION	TON			
407.01XX	TACK COAT - TBD	GAL			
418.76XX	ASPHALT PAVEMENT JOINT ADHESIVE	LF			
490.10	PRODUCTION COLD MILLING OF BITUMINOUS CONCRETE	SY			
605.1001	UNDERDRAIN FILTER, TYPE 2	CY			
605.1701	OPTIONAL UNDERDRAIN PIPE, 4 INCH DIAMETER	LF			
608.0101	CONCRETE SIDEWALKS AND DRIVEWAYS	CY			

AS-BUILT REVISIONS	NEW YORK STATE ROUTE 33	PIN	BRIDGES	CULVERTS	ALL DIMENSIONS IN FT UNLESS OTHERWISE NOTED	CONTRACT NUMBER
DESCRIPTION OF ALTERATIONS:	KENSINGTON EXPRESSWAY PROJECT		1022609		TYPICAL SECTIONS	DRAWING NO. TYP-11
	CITY OF BUFFALO		1022610			SHEET NO.
			1022620			
	COUNTY: ERIE	REGION: 05	1022630			
			1022640			

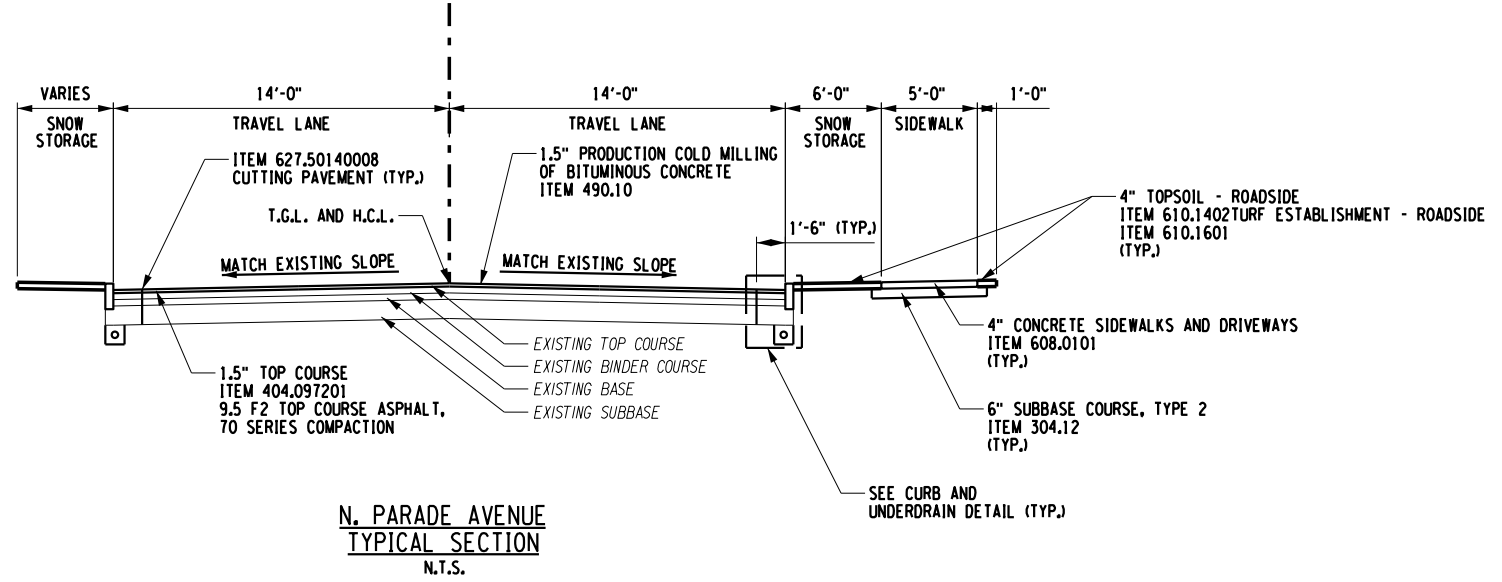
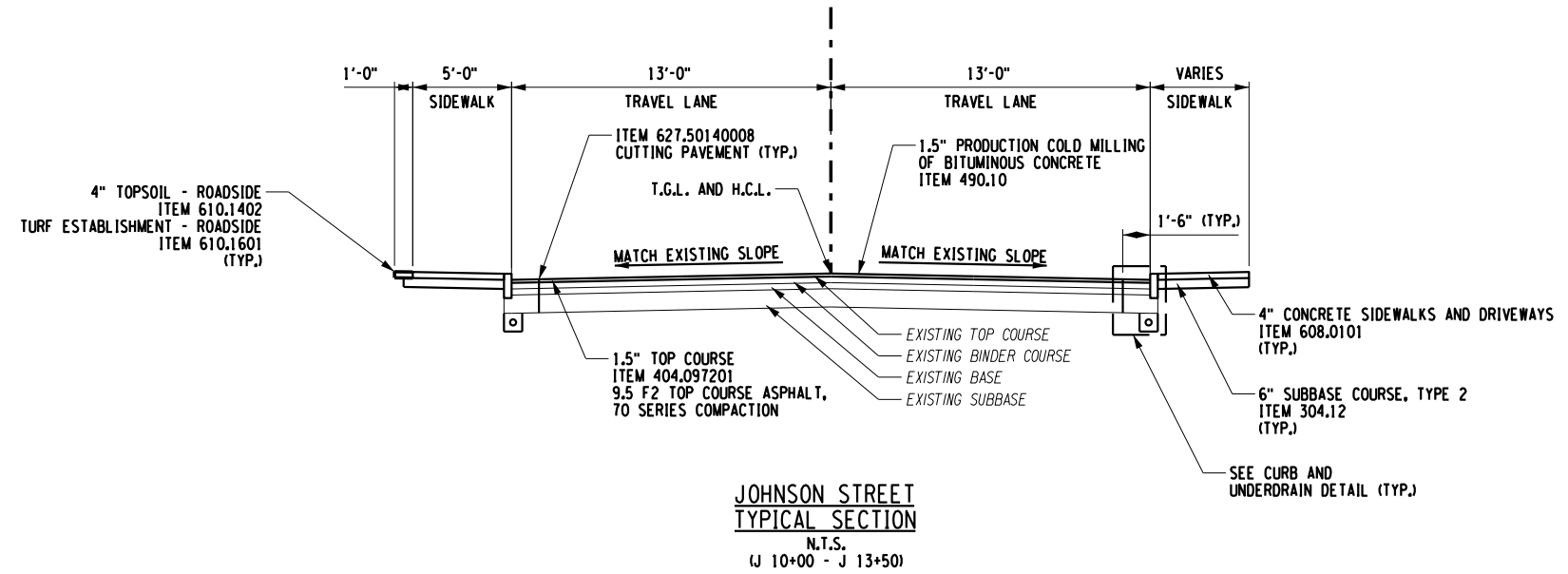
IT IS A VIOLATION OF LAW FOR ANY PERSON, UNLESS THEY ARE ACTING UNDER THE DIRECTION OF A LICENSED PROFESSIONAL ENGINEER, ARCHITECT, LANDSCAPE ARCHITECT, OR LAND SURVEYOR, TO ALTER AN ITEM IN ANY WAY. IF AN ITEM BEARING THE STAMP OF A LICENSED PROFESSIONAL IS ALTERED, THE ALTERING ENGINEER, ARCHITECT, LANDSCAPE ARCHITECT, OR LAND SURVEYOR SHALL STAMP THE DOCUMENT AND INCLUDE THE NOTATION "ALTERED BY" FOLLOWED BY THEIR SIGNATURE, THE DATE OF SUCH ALTERATION, AND A SPECIFIC DESCRIPTION OF THE ALTERATION.

LaBella Powered by partnership.

NEW YORK STATE OF OPPORTUNITY. Department of Transportation

FILE NAME = \\cashlab\p\N\NYSDOT\230860 - D038277 HW Des Kensington Expressway\06_Drawings\Transport\Plans\657252_sph Typ_sph streets.dgn
 DATE/TIME = 1/11/2024
 USER = 2:44:44 PM

PROJECT MANAGER
 CHECK
 DRAFTING
 CHECK
 DESIGN
 JOB MANAGER
 DESIGN SUPERVISOR



- NOTES:**
1. TACK COAT ITEM 407.01XX SHALL BE APPLIED TO ALL SURFACES RECEIVING ASPHALT OVERLAY COURSES PRIOR TO PLACEMENT OF EACH ASPHALT LIFT.
 2. ITEM 418.76XX SHALL BE USED AT ALL ASPHALT TRANSVERSE AND LONGITUDINAL CONSTRUCTION JOINTS.
 3. ROLLOVER BETWEEN TRAVEL LANE AND SHOULDER IS XX%. MAX WHEN SHOULDERS ARE X' OR LESS AND X% MAX. WHEN SHOULDERS ARE GREATER THAN X', ROLLOVER BETWEEN TRAVEL LANE AND TRAVEL LANE IS X% MAX.
 4. TRAVEL WAY AND SHOULDER CROSS SLOPES MAY VARY. SEE PROFILES FOR BANKING DIAGRAMS AND MISCELLANEOUS TABLES FOR SHOULDER CROSS SLOPES.

ITEM	DESCRIPTION	UNIT	ITEM	DESCRIPTION	UNIT
203.02	UNCLASSIFIED EXCAVATION AND DISPOSAL	CY	609.0212	STONE CURB NEAR VERTICAL FACE (N/F)	LF
207.22	GEOTEXTILE DRAINAGE	SY	610.1402	TOPSOIL - ROADSIDE	CY
304.12	SUBBASE COURSE, TYPE 2	CY	610.1601	TURF ESTABLISHMENT - ROADSIDE	SY
404.097201	9.5 F2 TOP COURSE ASPHALT, 70 SERIES COMPACTION	TON	627.50140008	CUTTING PAVEMENT	LF
404.197901	19 F9 BINDER COURSE ASPHALT, 70 SERIES COMPACTION	TON			
407.01XX	TACK COAT - TBD	GAL			
418.76XX	ASPHALT PAVEMENT JOINT ADHESIVE	LF			
490.10	PRODUCTION COLD MILLING OF BITUMINOUS CONCRETE	SY			
605.1001	UNDERDRAIN FILTER, TYPE 2	CY			
605.1701	OPTIONAL UNDERDRAIN PIPE, 4 INCH DIAMETER	LF			
608.0101	CONCRETE SIDEWALKS AND DRIVEWAYS	CY			

AS-BUILT REVISIONS DESCRIPTION OF ALTERATIONS:	NEW YORK STATE ROUTE 33	PIN	BRIDGES	CULVERTS	ALL DIMENSIONS IN FT UNLESS OTHERWISE NOTED	CONTRACT NUMBER
	KENSINGTON EXPRESSWAY PROJECT		1022609			
	CITY OF BUFFALO		1022610			
	COUNTY: ERIE	REGION: 05	1022620			

IT IS A VIOLATION OF LAW FOR ANY PERSON, UNLESS THEY ARE ACTING UNDER THE DIRECTION OF A LICENSED PROFESSIONAL ENGINEER, ARCHITECT, LANDSCAPE ARCHITECT, OR LAND SURVEYOR, TO ALTER AN ITEM IN ANY WAY. IF AN ITEM BEARING THE STAMP OF A LICENSED PROFESSIONAL IS ALTERED, THE ALTERING ENGINEER, ARCHITECT, LANDSCAPE ARCHITECT, OR LAND SURVEYOR SHALL STAMP THE DOCUMENT AND INCLUDE THE NOTATION "ALTERED BY" FOLLOWED BY THEIR SIGNATURE, THE DATE OF SUCH ALTERATION, AND A SPECIFIC DESCRIPTION OF THE ALTERATION.

TYPICAL SECTIONS

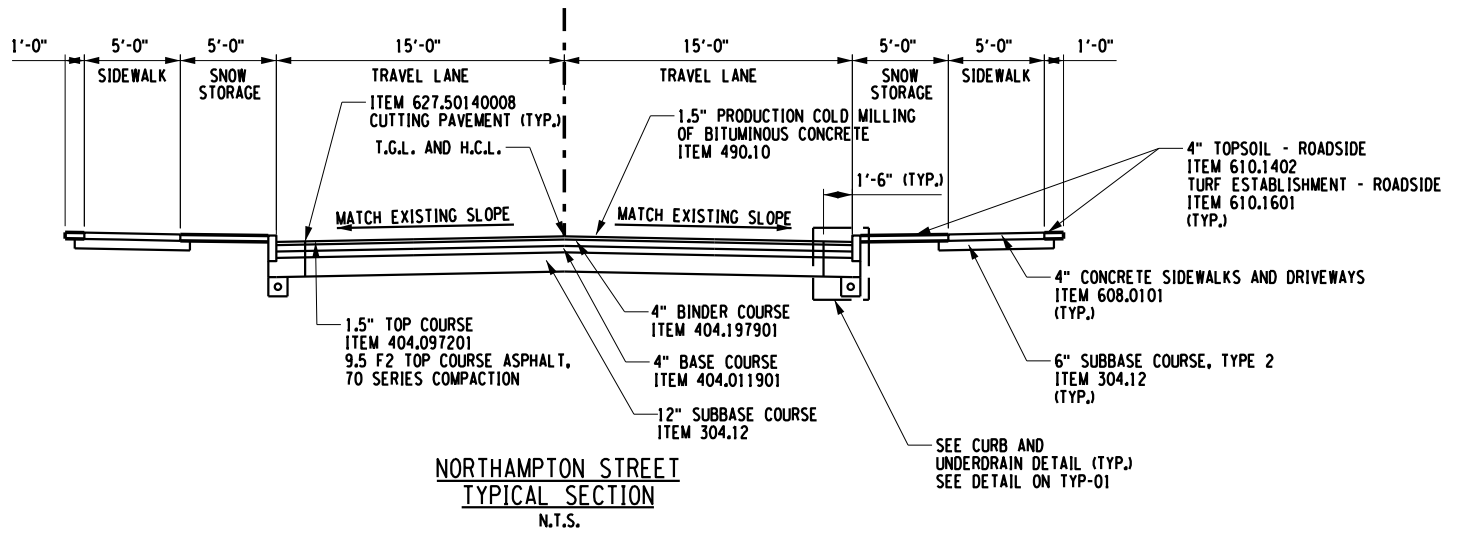
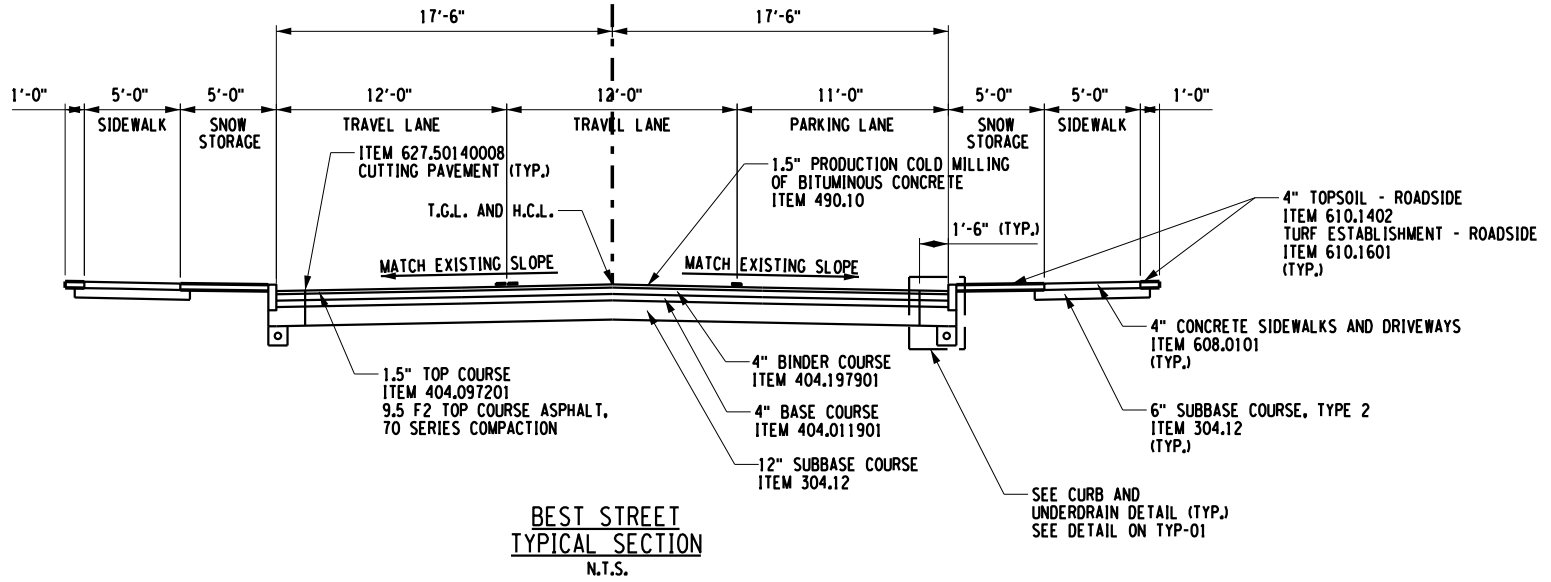
LaBella Powered by partnership.

NEW YORK STATE OF OPPORTUNITY. Department of Transportation

DRAWING NO. TYP-12
 SHEET NO.

FILE NAME = \\cashlab\p\N\NYSDOT\230860 - D038277 HW Des Kensington Expressway\06_Drawings\Transport\Plans\657252_01b_Typ_stk streets.dgn
 DATE/TIME = 1/11/2024
 USER = 2:44:44 PM

PROJECT MANAGER
 CHECK
 DRAFTING
 CHECK
 DESIGN
 JOB MANAGER
 DESIGN SUPERVISOR



- NOTES:**
1. TACK COAT ITEM 407.01XX SHALL BE APPLIED TO ALL SURFACES RECEIVING ASPHALT OVERLAY COURSES PRIOR TO PLACEMENT OF EACH ASPHALT LIFT.
 2. ITEM 418.76XX SHALL BE USED AT ALL ASPHALT TRANSVERSE AND LONGITUDINAL CONSTRUCTION JOINTS.
 3. ROLLOVER BETWEEN TRAVEL LANE AND SHOULDER IS XX%. MAX WHEN SHOULDERS ARE X' OR LESS AND X% MAX. WHEN SHOULDERS ARE GREATER THAN X', ROLLOVER BETWEEN TRAVEL LANE AND TRAVEL LANE IS X% MAX.
 4. TRAVEL WAY AND SHOULDER CROSS SLOPES MAY VARY. SEE PROFILES FOR BANKING DIAGRAMS AND MISCELLANEOUS TABLES FOR SHOULDER CROSS SLOPES.

ITEM	DESCRIPTION	UNIT	ITEM	DESCRIPTION	UNIT
203.02	UNCLASSIFIED EXCAVATION AND DISPOSAL	CY	609.0212	STONE CURB NEAR VERTICAL FACE (N/F)	LF
207.22	GEOTEXTILE DRAINAGE	SY	610.1402	TOPSOIL - ROADSIDE	CY
304.12	SUBBASE COURSE, TYPE 2	CY	610.1601	TURF ESTABLISHMENT - ROADSIDE	SY
404.097201	9.5 F2 TOP COURSE ASPHALT, 70 SERIES COMPACTION	TON	627.50140008	CUTTING PAVEMENT	LF
404.197901	19 F9 BINDER COURSE ASPHALT, 70 SERIES COMPACTION	TON			
407.01XX	TACK COAT - TBD	GAL			
418.76XX	ASPHALT PAVEMENT JOINT ADHESIVE	LF			
490.10	PRODUCTION COLD MILLING OF BITUMINOUS CONCRETE	SY			
605.1001	UNDERDRAIN FILTER, TYPE 2	CY			
605.1701	OPTIONAL UNDERDRAIN PIPE, 4 INCH DIAMETER	LF			
608.0101	CONCRETE SIDEWALKS AND DRIVEWAYS	CY			

AS-BUILT REVISIONS DESCRIPTION OF ALTERATIONS:	NEW YORK STATE ROUTE 33	PIN	BRIDGES	CULVERTS	ALL DIMENSIONS IN ft UNLESS OTHERWISE NOTED	CONTRACT NUMBER
	KENSINGTON EXPRESSWAY PROJECT		1022609			
	CITY OF BUFFALO		1022610			
	COUNTY: ERIE	REGION: 05	1022620			

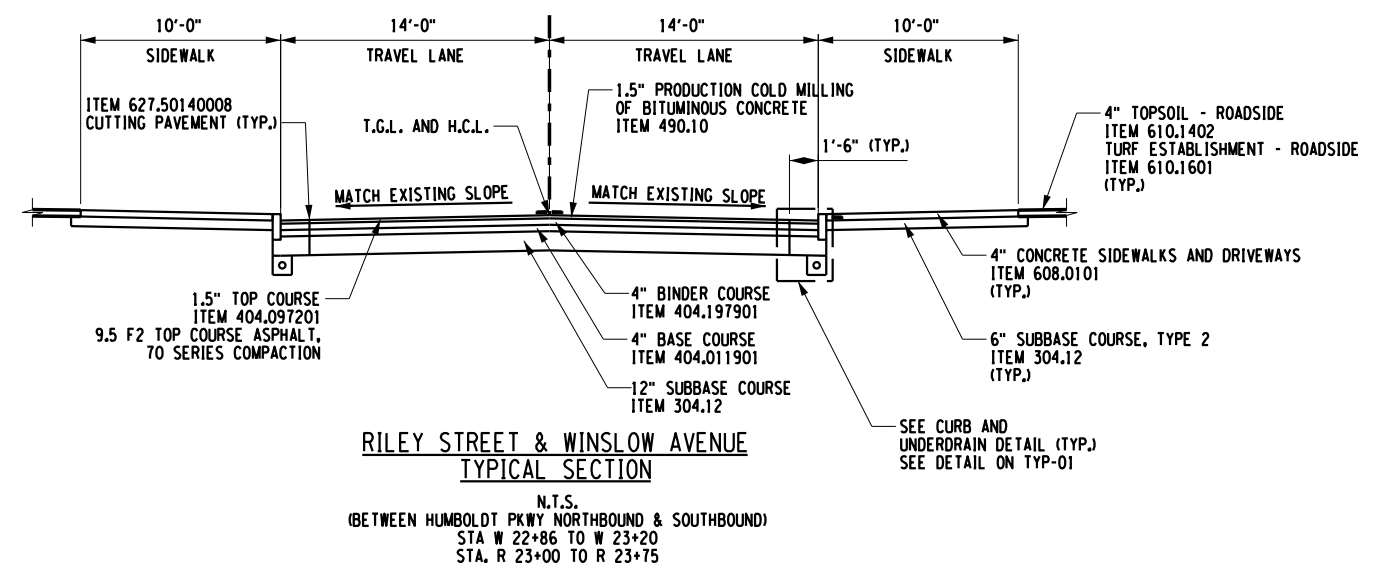
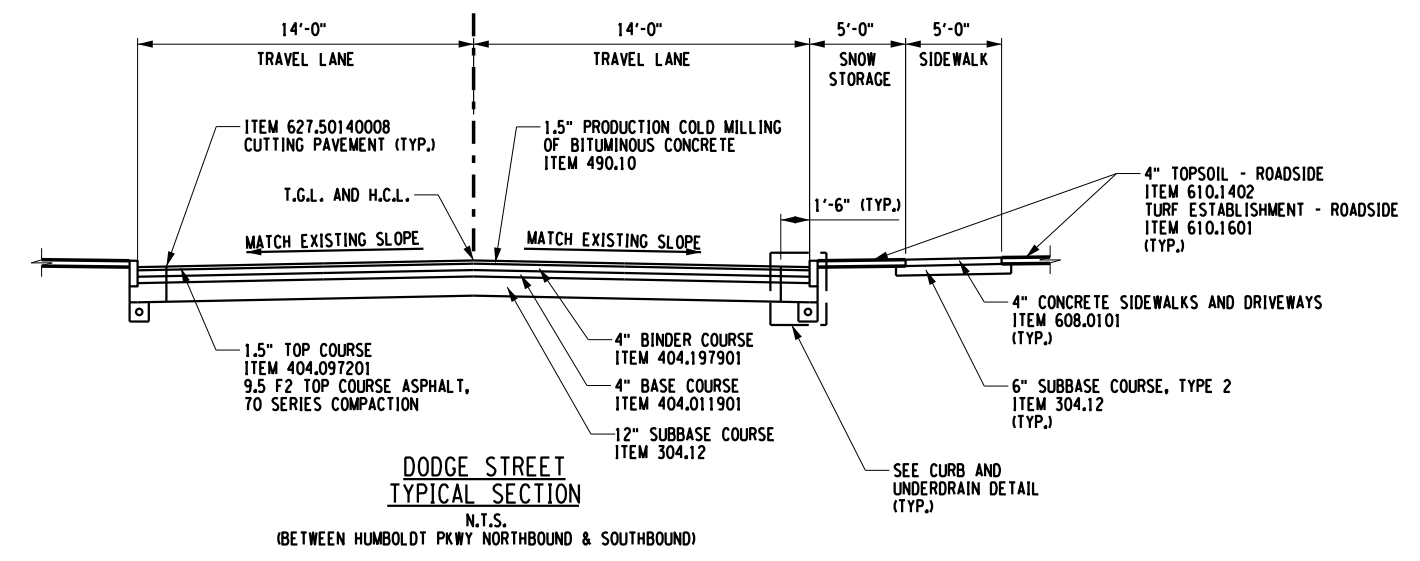
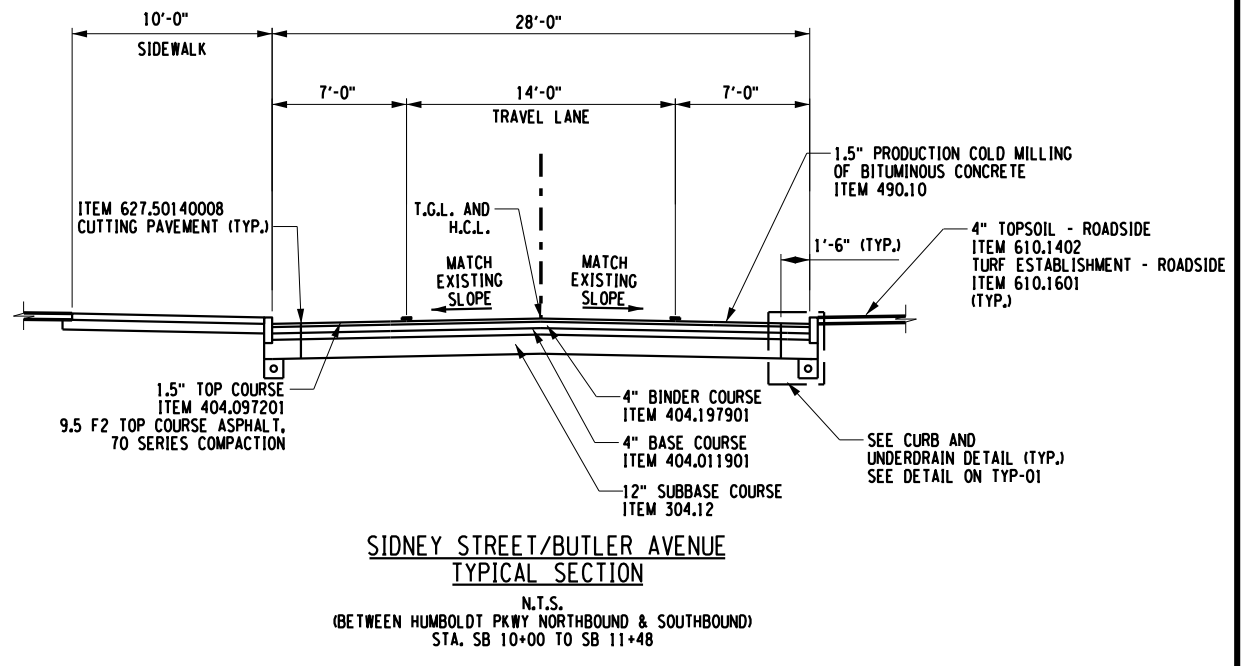
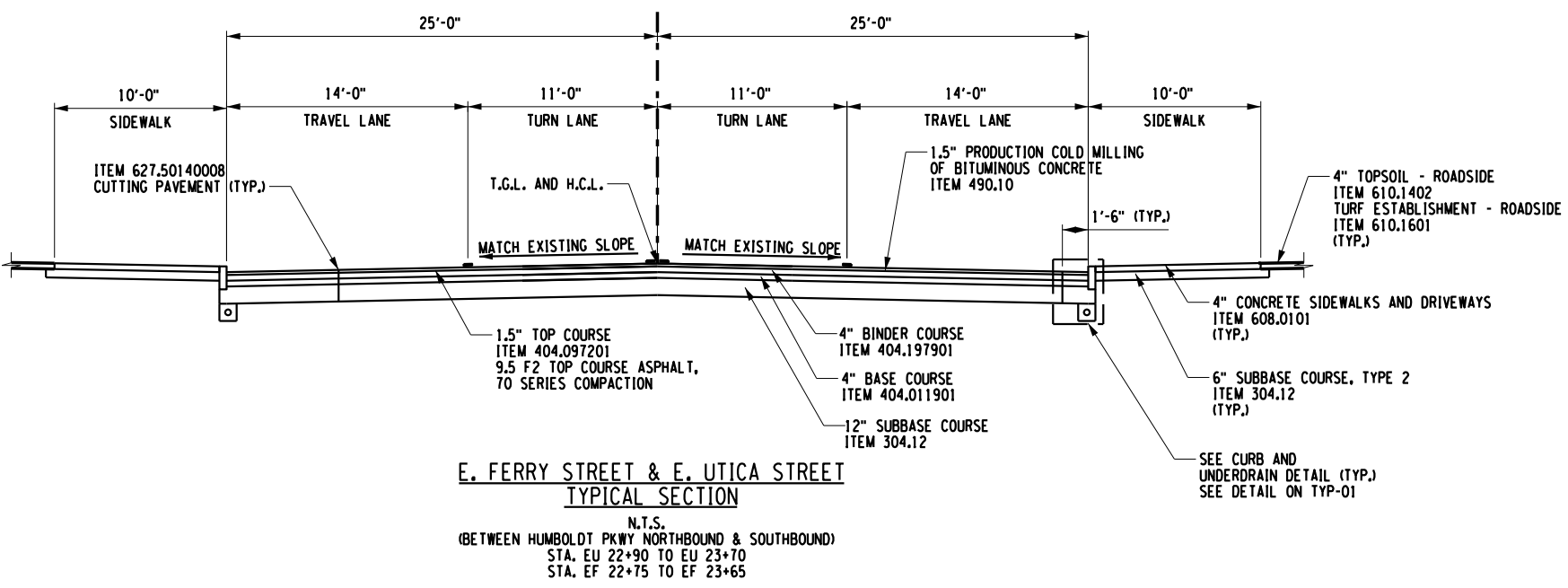
IT IS A VIOLATION OF LAW FOR ANY PERSON, UNLESS THEY ARE ACTING UNDER THE DIRECTION OF A LICENSED PROFESSIONAL ENGINEER, ARCHITECT, LANDSCAPE ARCHITECT, OR LAND SURVEYOR, TO ALTER AN ITEM IN ANY WAY. IF AN ITEM BEARING THE STAMP OF A LICENSED PROFESSIONAL IS ALTERED, THE ALTERING ENGINEER, ARCHITECT, LANDSCAPE ARCHITECT, OR LAND SURVEYOR SHALL STAMP THE DOCUMENT AND INCLUDE THE NOTATION "ALTERED BY" FOLLOWED BY THEIR SIGNATURE, THE DATE OF SUCH ALTERATION, AND A SPECIFIC DESCRIPTION OF THE ALTERATION.

LaBella Powered by partnership. **NEW YORK STATE OF OPPORTUNITY** **Department of Transportation**

TYPICAL SECTIONS		DRAWING NO.	TYP-13
		SHEET NO.	

FILE NAME = \\caash\lab\p\N\NYS\DOT\230860 - D038277 HW Des Kensington Expressway\06_Drawings\Transport\Plans\657252_dph_Typ_sike streets.dgn
 DATE/TIME = 1/11/2024
 USER = 2:44:45 PM

PROJECT MANAGER
 CHECK
 DRAFTING
 CHECK
 DESIGN
 JOB MANAGER
 DESIGN SUPERVISOR

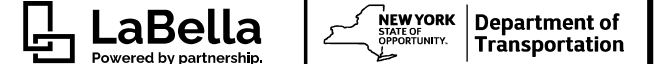


- NOTES:**
1. TACK COAT ITEM 407.01XX SHALL BE APPLIED TO ALL SURFACES RECEIVING ASPHALT OVERLAY COURSES PRIOR TO PLACEMENT OF EACH ASPHALT LIFT.
 2. ITEM 418.76XX SHALL BE USED AT ALL ASPHALT TRANSVERSE AND LONGITUDINAL CONSTRUCTION JOINTS.
 3. ROLLOVER BETWEEN TRAVEL LANE AND SHOULDER IS XX%. MAX WHEN SHOULDERS ARE X' OR LESS AND Y% MAX. WHEN SHOULDERS ARE GREATER THAN X'. ROLLOVER BETWEEN TRAVEL LANE AND TRAVEL LANE IS X% MAX.
 4. TRAVEL WAY AND SHOULDER CROSS SLOPES MAY VARY. SEE PROFILES FOR BANKING DIAGRAMS AND MISCELLANEOUS TABLES FOR SHOULDER CROSS SLOPES.

ITEM	DESCRIPTION	UNIT	ITEM	DESCRIPTION	UNIT
203.02	UNCLASSIFIED EXCAVATION AND DISPOSAL	CY	609.0212	STONE CURB NEAR VERTICAL FACE (NVF)	LF
207.22	GEOTEXTILE DRAINAGE	SY	610.1402	TOPSOIL - ROADSIDE	CY
304.12	SUBBASE COURSE, TYPE 2	CY	610.1601	TURF ESTABLISHMENT - ROADSIDE	SY
404.097201	9.5 F2 TOP COURSE ASPHALT, 70 SERIES COMPACTION	TON	627.50140008	CUTTING PAVEMENT	LF
404.197901	19 F9 BINDER COURSE ASPHALT, 70 SERIES COMPACTION	TON			
407.01XX	TACK COAT - TBD	GAL			
418.76XX	ASPHALT PAVEMENT JOINT ADHESIVE	LF			
490.10	PRODUCTION COLD MILLING OF BITUMINOUS CONCRETE	SY			
605.1001	UNDERDRAIN FILTER, TYPE 2	CY			
605.1701	OPTIONAL UNDERDRAIN PIPE, 4 INCH DIAMETER	LF			
608.0101	CONCRETE SIDEWALKS AND DRIVEWAYS	CY			

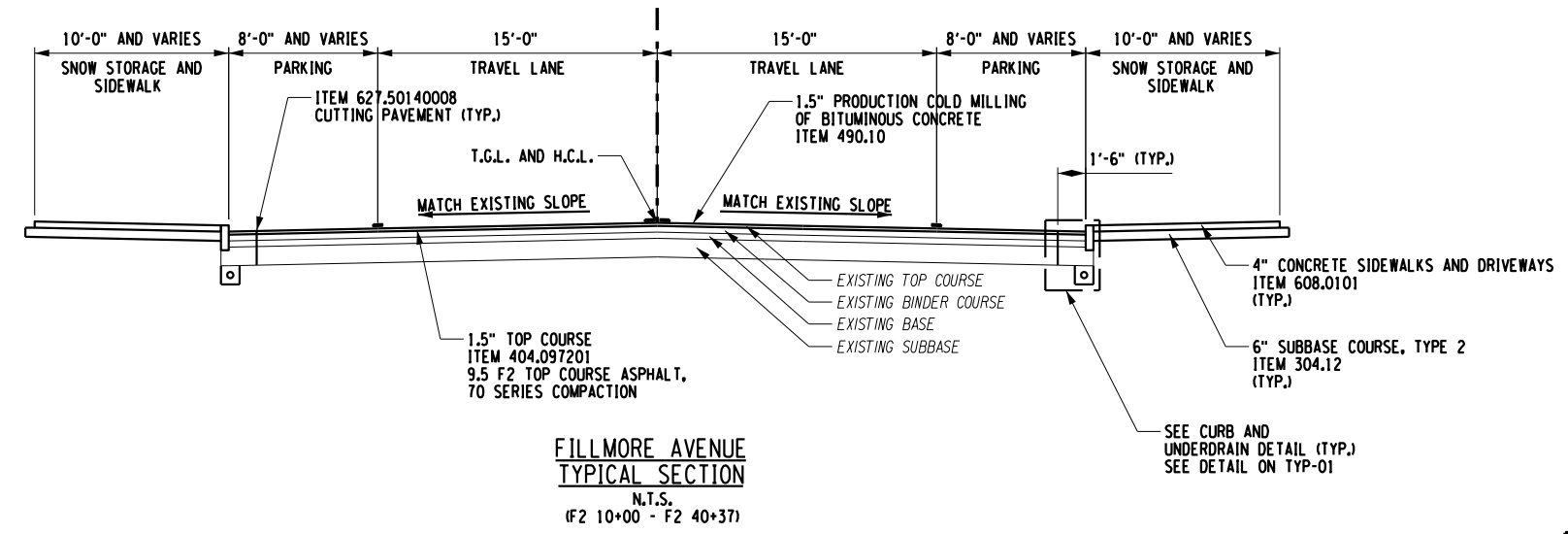
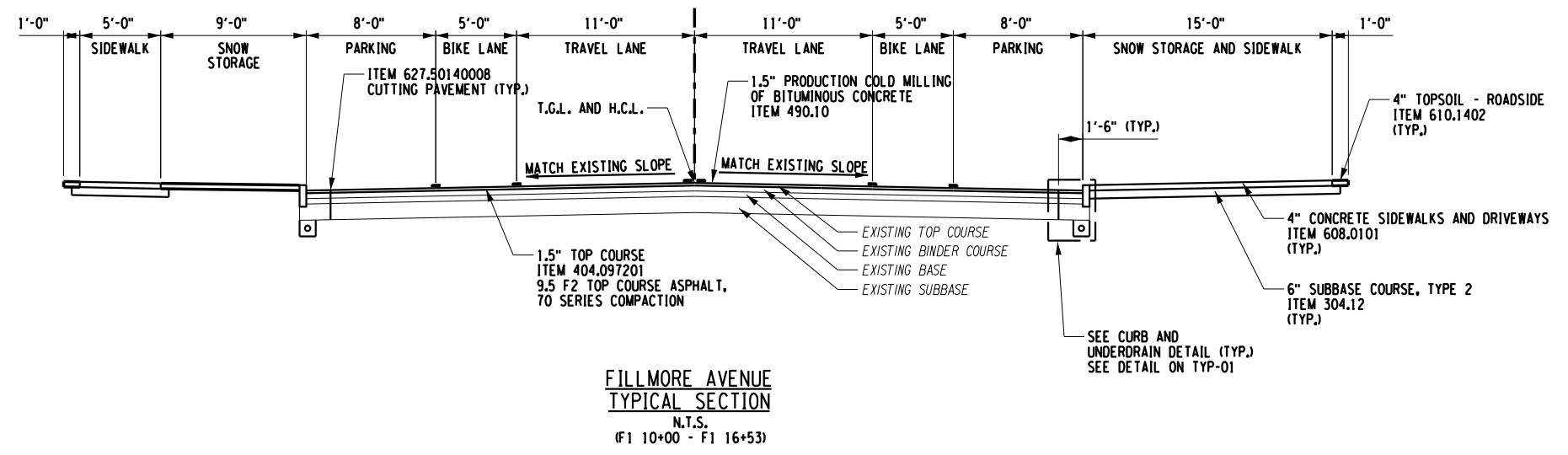
AS-BUILT REVISIONS DESCRIPTION OF ALTERATIONS:	NEW YORK STATE ROUTE 33	PIN	BRIDGES	CULVERTS	ALL DIMENSIONS IN FT UNLESS OTHERWISE NOTED	CONTRACT NUMBER
	KENSINGTON EXPRESSWAY PROJECT		1022609		TYPICAL SECTIONS	DRAWING NO. TYP-14
	CITY OF BUFFALO		1022610			SHEET NO.
	COUNTY: ERIE		1022620			
	1022630					
	REGION: 05		1022640			

IT IS A VIOLATION OF LAW FOR ANY PERSON, UNLESS THEY ARE ACTING UNDER THE DIRECTION OF A LICENSED PROFESSIONAL ENGINEER, ARCHITECT, LANDSCAPE ARCHITECT, OR LAND SURVEYOR, TO ALTER AN ITEM IN ANY WAY. IF AN ITEM BEARING THE STAMP OF A LICENSED PROFESSIONAL IS ALTERED, THE ALTERING ENGINEER, ARCHITECT, LANDSCAPE ARCHITECT, OR LAND SURVEYOR SHALL STAMP THE DOCUMENT AND INCLUDE THE NOTATION "ALTERED BY" FOLLOWED BY THEIR SIGNATURE, THE DATE OF SUCH ALTERATION, AND A SPECIFIC DESCRIPTION OF THE ALTERATION.



FILE NAME = \\cashlab\p\N\NYS\DOT\230860 - D038277 HW Des Kensington Expressway\06_Drawings\Transport\Plans\657252_pph_Typ_skle streets.dgn
 DATE/TIME = 1/11/2024
 USER = 2:44:45 PM

PROJECT MANAGER
 CHECK
 DRAFTING
 CHECK
 DESIGN
 JOB MANAGER
 DESIGN SUPERVISOR

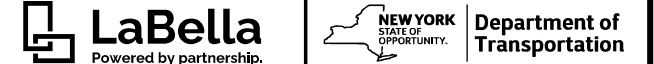


- NOTES:**
1. TACK COAT ITEM 407.01XX SHALL BE APPLIED TO ALL SURFACES RECEIVING ASPHALT OVERLAY COURSES PRIOR TO PLACEMENT OF EACH ASPHALT LIFT.
 2. ITEM 418.76XX SHALL BE USED AT ALL ASPHALT TRANSVERSE AND LONGITUDINAL CONSTRUCTION JOINTS.
 3. ROLLOVER BETWEEN TRAVEL LANE AND SHOULDER IS XX%. MAX WHEN SHOULDERS ARE X' OR LESS AND X% MAX. WHEN SHOULDERS ARE GREATER THAN X'. ROLLOVER BETWEEN TRAVEL LANE AND TRAVEL LANE IS X% MAX.
 4. TRAVEL WAY AND SHOULDER CROSS SLOPES MAY VARY. SEE PROFILES FOR BANKING DIAGRAMS AND MISCELLANEOUS TABLES FOR SHOULDER CROSS SLOPES.

ITEM	DESCRIPTION	UNIT	ITEM	DESCRIPTION	UNIT
203.02	UNCLASSIFIED EXCAVATION AND DISPOSAL	CY	609.0212	STONE CURB NEAR VERTICAL FACE (N/F)	LF
207.22	GEOTEXTILE DRAINAGE	SY	610.1402	TOPSOIL - ROADSIDE	CY
304.12	SUBBASE COURSE, TYPE 2	CY	610.1601	TURF ESTABLISHMENT - ROADSIDE	SY
404.097201	9.5 F2 TOP COURSE ASPHALT, 70 SERIES COMPACTION	TON	627.50140008	CUTTING PAVEMENT	LF
404.197901	19 F9 BINDER COURSE ASPHALT, 70 SERIES COMPACTION	TON			
407.01XX	TACK COAT - TBD	GAL			
418.76XX	ASPHALT PAVEMENT JOINT ADHESIVE	LF			
490.10	PRODUCTION COLD MILLING OF BITUMINOUS CONCRETE	SY			
605.1001	UNDERDRAIN FILTER, TYPE 2	CY			
605.1701	OPTIONAL UNDERDRAIN PIPE, 4 INCH DIAMETER	LF			
608.0101	CONCRETE SIDEWALKS AND DRIVEWAYS	CY			

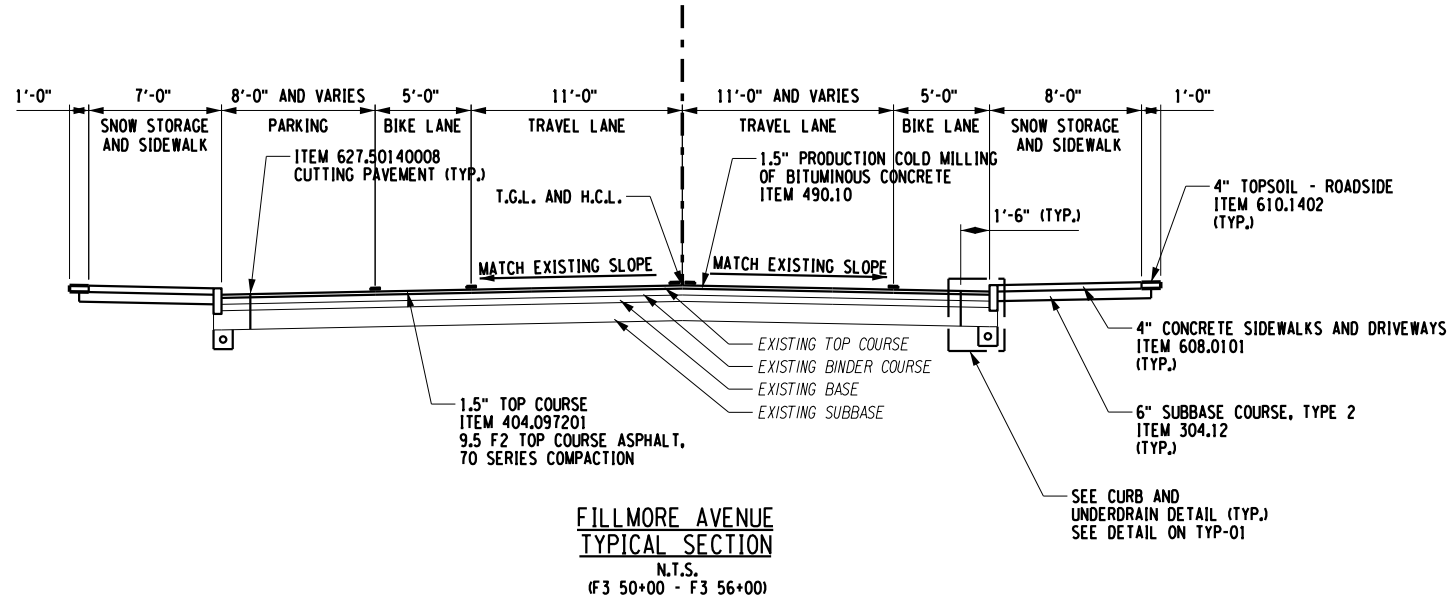
AS-BUILT REVISIONS DESCRIPTION OF ALTERATIONS:	NEW YORK STATE ROUTE 33	PIN	BRIDGES	CULVERTS	ALL DIMENSIONS IN ft UNLESS OTHERWISE NOTED	CONTRACT NUMBER
	KENSINGTON EXPRESSWAY PROJECT		1022609			
	CITY OF BUFFALO		1022610			
	COUNTY: ERIE	REGION: 05	1022620			

IT IS A VIOLATION OF LAW FOR ANY PERSON, UNLESS THEY ARE ACTING UNDER THE DIRECTION OF A LICENSED PROFESSIONAL ENGINEER, ARCHITECT, LANDSCAPE ARCHITECT, OR LAND SURVEYOR, TO ALTER AN ITEM IN ANY WAY. IF AN ITEM BEARING THE STAMP OF A LICENSED PROFESSIONAL IS ALTERED, THE ALTERING ENGINEER, ARCHITECT, LANDSCAPE ARCHITECT, OR LAND SURVEYOR SHALL STAMP THE DOCUMENT AND INCLUDE THE NOTATION "ALTERED BY" FOLLOWED BY THEIR SIGNATURE, THE DATE OF SUCH ALTERATION, AND A SPECIFIC DESCRIPTION OF THE ALTERATION.

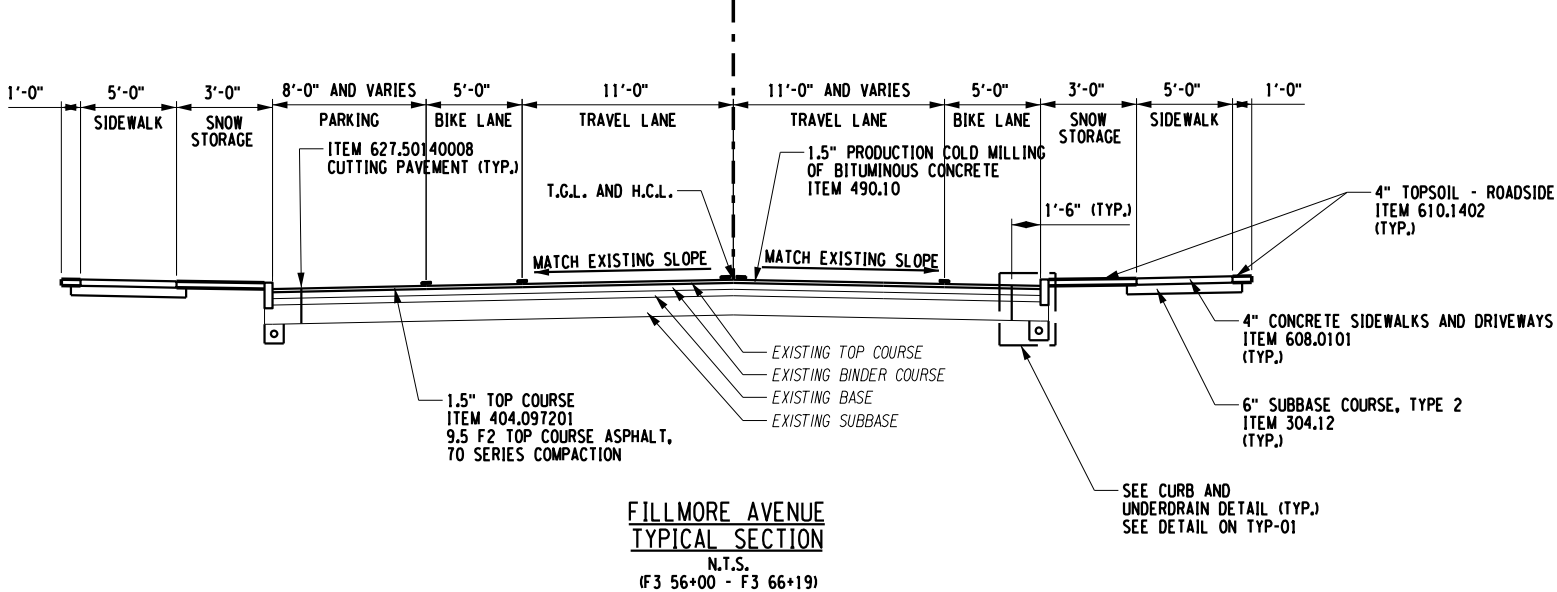


FILE NAME = \\cashlab\p\NYS\DOT\230860 - D038277 HW Des Kensington Expressway\06_Drawings\Transport\Plans\657252_sph Typ_sph streets.dgn
 DATE/TIME = 1/11/2024
 USER = 2:44:46 PM

PROJECT MANAGER
 CHECK
 DRAFTING
 CHECK
 DESIGN
 JOB MANAGER
 DESIGN SUPERVISOR



FILLMORE AVENUE
 TYPICAL SECTION
 N.T.S.
 (F3 50+00 - F3 56+00)



FILLMORE AVENUE
 TYPICAL SECTION
 N.T.S.
 (F3 56+00 - F3 66+19)

- NOTES:**
1. TACK COAT ITEM 407.01XX SHALL BE APPLIED TO ALL SURFACES RECEIVING ASPHALT OVERLAY COURSES PRIOR TO PLACEMENT OF EACH ASPHALT LIFT.
 2. ITEM 418.76XX SHALL BE USED AT ALL ASPHALT TRANSVERSE AND LONGITUDINAL CONSTRUCTION JOINTS.
 3. ROLLOVER BETWEEN TRAVEL LANE AND SHOULDER IS XX%. MAX WHEN SHOULDERS ARE X' OR LESS AND X% MAX. WHEN SHOULDERS ARE GREATER THAN X'. ROLLOVER BETWEEN TRAVEL LANE AND TRAVEL LANE IS X% MAX.
 4. TRAVEL WAY AND SHOULDER CROSS SLOPES MAY VARY. SEE PROFILES FOR BANKING DIAGRAMS AND MISCELLANEOUS TABLES FOR SHOULDER CROSS SLOPES.

ITEM	DESCRIPTION	UNIT	ITEM	DESCRIPTION	UNIT
203.02	UNCLASSIFIED EXCAVATION AND DISPOSAL	CY	609.0212	STONE CURB NEAR VERTICAL FACE (N/F)	LF
207.22	GEOTEXTILE DRAINAGE	SY	610.1402	TOPSOIL - ROADSIDE	CY
304.12	SUBBASE COURSE, TYPE 2	CY	610.1601	TURF ESTABLISHMENT - ROADSIDE	SY
404.097201	9.5 F2 TOP COURSE ASPHALT, 70 SERIES COMPACTION	TON	627.50140008	CUTTING PAVEMENT	LF
404.197901	19 F9 BINDER COURSE ASPHALT, 70 SERIES COMPACTION	TON			
407.01XX	TACK COAT - TBD	GAL			
418.76XX	ASPHALT PAVEMENT JOINT ADHESIVE	LF			
490.10	PRODUCTION COLD MILLING OF BITUMINOUS CONCRETE	SY			
605.1001	UNDERDRAIN FILTER, TYPE 2	CY			
605.1701	OPTIONAL UNDERDRAIN PIPE, 4 INCH DIAMETER	LF			
608.0101	CONCRETE SIDEWALKS AND DRIVEWAYS	CY			

AS-BUILT REVISIONS DESCRIPTION OF ALTERATIONS:	NEW YORK STATE ROUTE 33	PIN	BRIDGES	CULVERTS	ALL DIMENSIONS IN ft UNLESS OTHERWISE NOTED	CONTRACT NUMBER
	KENSINGTON EXPRESSWAY PROJECT		1022609			
	CITY OF BUFFALO		1022610			
	COUNTY: ERIE	REGION: 05	1022620			

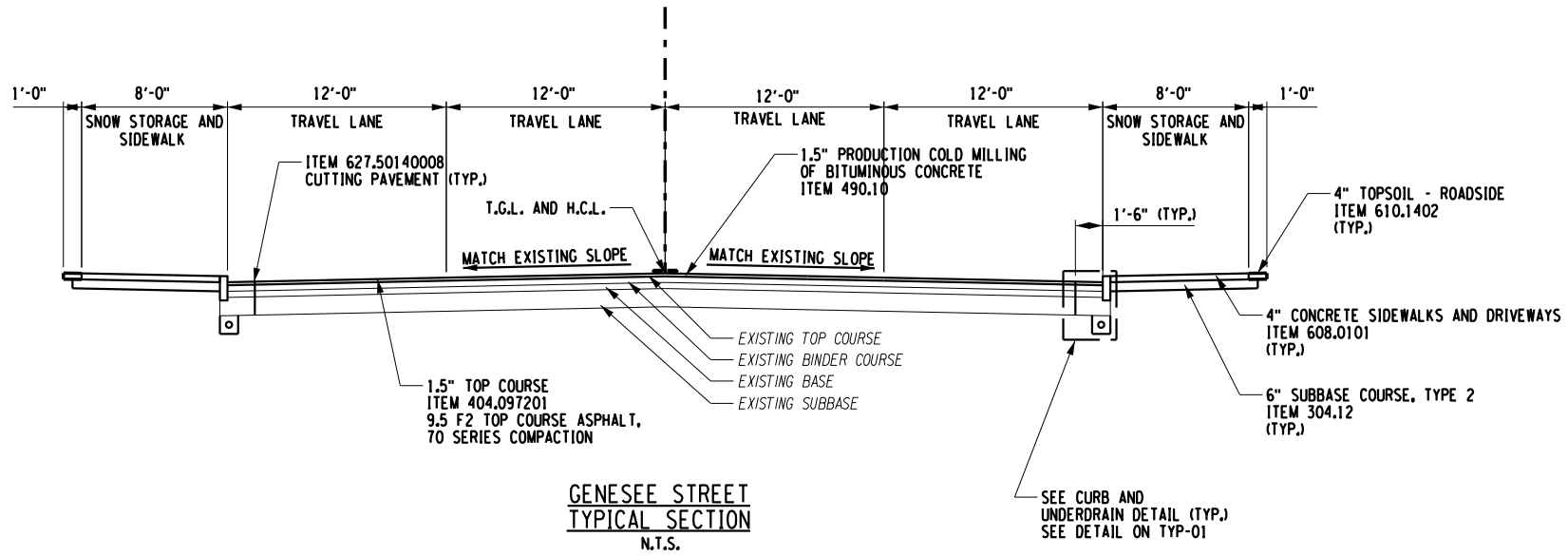
IT IS A VIOLATION OF LAW FOR ANY PERSON, UNLESS THEY ARE ACTING UNDER THE DIRECTION OF A LICENSED PROFESSIONAL ENGINEER, ARCHITECT, LANDSCAPE ARCHITECT, OR LAND SURVEYOR, TO ALTER AN ITEM IN ANY WAY. IF AN ITEM BEARING THE STAMP OF A LICENSED PROFESSIONAL IS ALTERED, THE ALTERING ENGINEER, ARCHITECT, LANDSCAPE ARCHITECT, OR LAND SURVEYOR SHALL STAMP THE DOCUMENT AND INCLUDE THE NOTATION "ALTERED BY" FOLLOWED BY THEIR SIGNATURE, THE DATE OF SUCH ALTERATION, AND A SPECIFIC DESCRIPTION OF THE ALTERATION.

LaBella Powered by partnership. **NEW YORK STATE OF OPPORTUNITY** **Department of Transportation**

TYPICAL SECTIONS
 DRAWING NO. TYP-16
 SHEET NO.

FILE NAME = \\cashlab\p\NYS\DOT\230860 - D038277 HW Des Kensington Expressway\06_Drawings\Transport\Plans\657252_sph Typ_sph streets.dgn
 DATE/TIME = 1/11/2024
 USER = 2:44:47 PM

DESIGN SUPERVISOR
 JOB MANAGER
 DESIGN
 CHECK
 DRAFTING
 CHECK
 PROJECT MANAGER



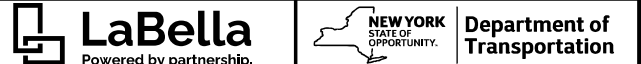
- NOTES:**
1. TACK COAT ITEM 407.01XX SHALL BE APPLIED TO ALL SURFACES RECEIVING ASPHALT OVERLAY COURSES PRIOR TO PLACEMENT OF EACH ASPHALT LIFT.
 2. ITEM 418.76XX SHALL BE USED AT ALL ASPHALT TRANSVERSE AND LONGITUDINAL CONSTRUCTION JOINTS.
 3. ROLLOVER BETWEEN TRAVEL LANE AND SHOULDER IS XX%. MAX WHEN SHOULDERS ARE X' OR LESS AND X% MAX. WHEN SHOULDERS ARE GREATER THAN X', ROLLOVER BETWEEN TRAVEL LANE AND TRAVEL LANE IS X% MAX.
 4. TRAVEL WAY AND SHOULDER CROSS SLOPES MAY VARY. SEE PROFILES FOR BANKING DIAGRAMS AND MISCELLANEOUS TABLES FOR SHOULDER CROSS SLOPES.

ITEM	DESCRIPTION	UNIT	ITEM	DESCRIPTION	UNIT
203.02	UNCLASSIFIED EXCAVATION AND DISPOSAL	CY	609.0212	STONE CURB NEAR VERTICAL FACE (NWF)	LF
207.22	GEOTEXTILE DRAINAGE	SY	610.1402	TOPSOIL - ROADSIDE	CY
304.12	SUBBASE COURSE, TYPE 2	CY	610.1601	TURF ESTABLISHMENT - ROADSIDE	SY
404.097201	9.5 F2 TOP COURSE ASPHALT, 70 SERIES COMPACTION	TON	627.50140008	CUTTING PAVEMENT	LF
404.197901	19 F9 BINDER COURSE ASPHALT, 70 SERIES COMPACTION	TON			
407.01XX	TACK COAT - TBD	GAL			
418.76XX	ASPHALT PAVEMENT JOINT ADHESIVE	LF			
490.10	PRODUCTION COLD MILLING OF BITUMINOUS CONCRETE	SY			
605.1001	UNDERDRAIN FILTER, TYPE 2	CY			
605.1701	OPTIONAL UNDERDRAIN PIPE, 4 INCH DIAMETER	LF			
608.0101	CONCRETE SIDEWALKS AND DRIVEWAYS	CY			

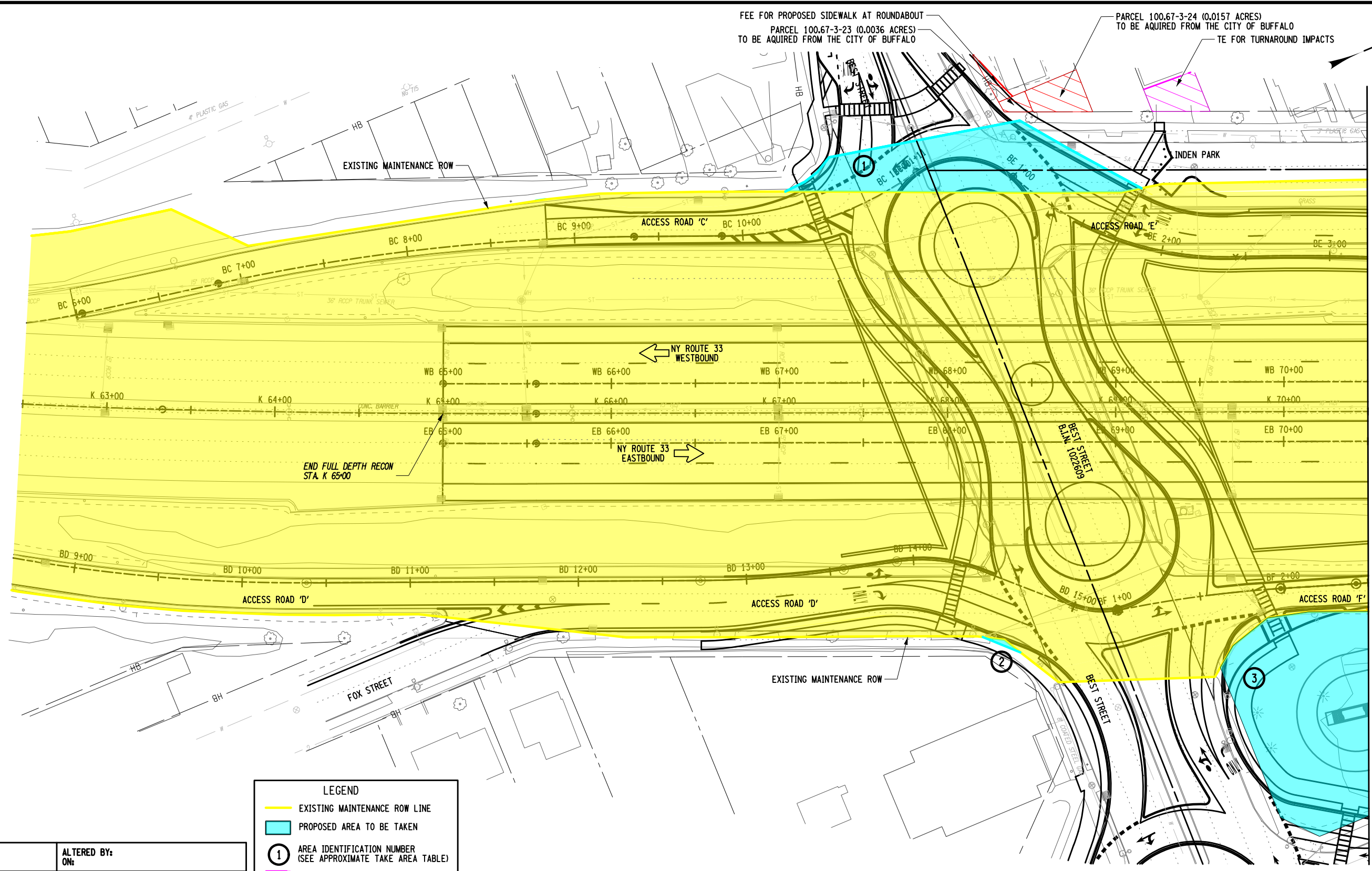
AFFIX SEAL: ON:	ALTERED BY: ON:
---------------------------	---------------------------

AS-BUILT REVISIONS DESCRIPTION OF ALTERATIONS:	NEW YORK STATE ROUTE 33 KENSINGTON EXPRESSWAY PROJECT CITY OF BUFFALO COUNTY: ERIE REGION: 05	PIN	BRIDGES 1022609 1022610 1022620 1022630 1022640	CULVERTS	ALL DIMENSIONS IN ft UNLESS OTHERWISE NOTED	CONTRACT NUMBER
TYPICAL SECTIONS					DRAWING NO. TYP-17 SHEET NO.	

IT IS A VIOLATION OF LAW FOR ANY PERSON, UNLESS THEY ARE ACTING UNDER THE DIRECTION OF A LICENSED PROFESSIONAL ENGINEER, ARCHITECT, LANDSCAPE ARCHITECT, OR LAND SURVEYOR, TO ALTER AN ITEM IN ANY WAY. IF AN ITEM BEARING THE STAMP OF A LICENSED PROFESSIONAL IS ALTERED, THE ALTERING ENGINEER, ARCHITECT, LANDSCAPE ARCHITECT, OR LAND SURVEYOR SHALL STAMP THE DOCUMENT AND INCLUDE THE NOTATION "ALTERED BY" FOLLOWED BY THEIR SIGNATURE, THE DATE OF SUCH ALTERATION, AND A SPECIFIC DESCRIPTION OF THE ALTERATION.



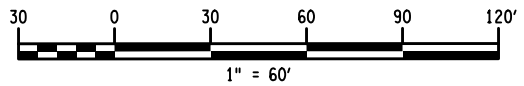
PROJECT MANAGER
CHECK
DRAFTING
CHECK
DESIGN
JOB MANAGER



MATCH LINE TO DWG. MR-2

LEGEND

- EXISTING MAINTENANCE ROW LINE
- PROPOSED AREA TO BE TAKEN
- 1 AREA IDENTIFICATION NUMBER (SEE APPROXIMATE TAKE AREA TABLE)
- PROPOSED TEMPORARY EASEMENT
- PROPOSED FEE



AFFIX SEAL: ON: _____
 ALTERED BY: ON: _____

AS-BUILT REVISIONS
 DESCRIPTION OF ALTERATIONS:

NYS ROUTE 33, KENSINGTON EXPRESSWAY PROJECT
 CITY OF BUFFALO
 COUNTY: ERIE REGION: 05

PIN 5512.52
 BRIDGES
 1022609
 1022610
 1022620
 1022630
 1022640

CULVERTS
 ALL DIMENSIONS IN ft UNLESS OTHERWISE NOTED
 MAINTENANCE ROW PLAN
 FEE & TEMPORARY EASEMENTS
 KENSINGTON EXPRESSWAY

CONTRACT NUMBER
 DRAWING NO. MR-1
 SHEET NO.

IT IS A VIOLATION OF LAW FOR ANY PERSON, UNLESS THEY ARE ACTING UNDER THE DIRECTION OF A LICENSED PROFESSIONAL ENGINEER, ARCHITECT, LANDSCAPE ARCHITECT, OR LAND SURVEYOR, TO ALTER AN ITEM IN ANY WAY. IF AN ITEM BEARING THE STAMP OF A LICENSED PROFESSIONAL IS ALTERED, THE ALTERING ENGINEER, ARCHITECT, LANDSCAPE ARCHITECT, OR LAND SURVEYOR SHALL STAMP THE DOCUMENT AND INCLUDE THE NOTATION "ALTERED BY" FOLLOWED BY THEIR SIGNATURE, THE DATE OF SUCH ALTERATION, AND A SPECIFIC DESCRIPTION OF THE ALTERATION.



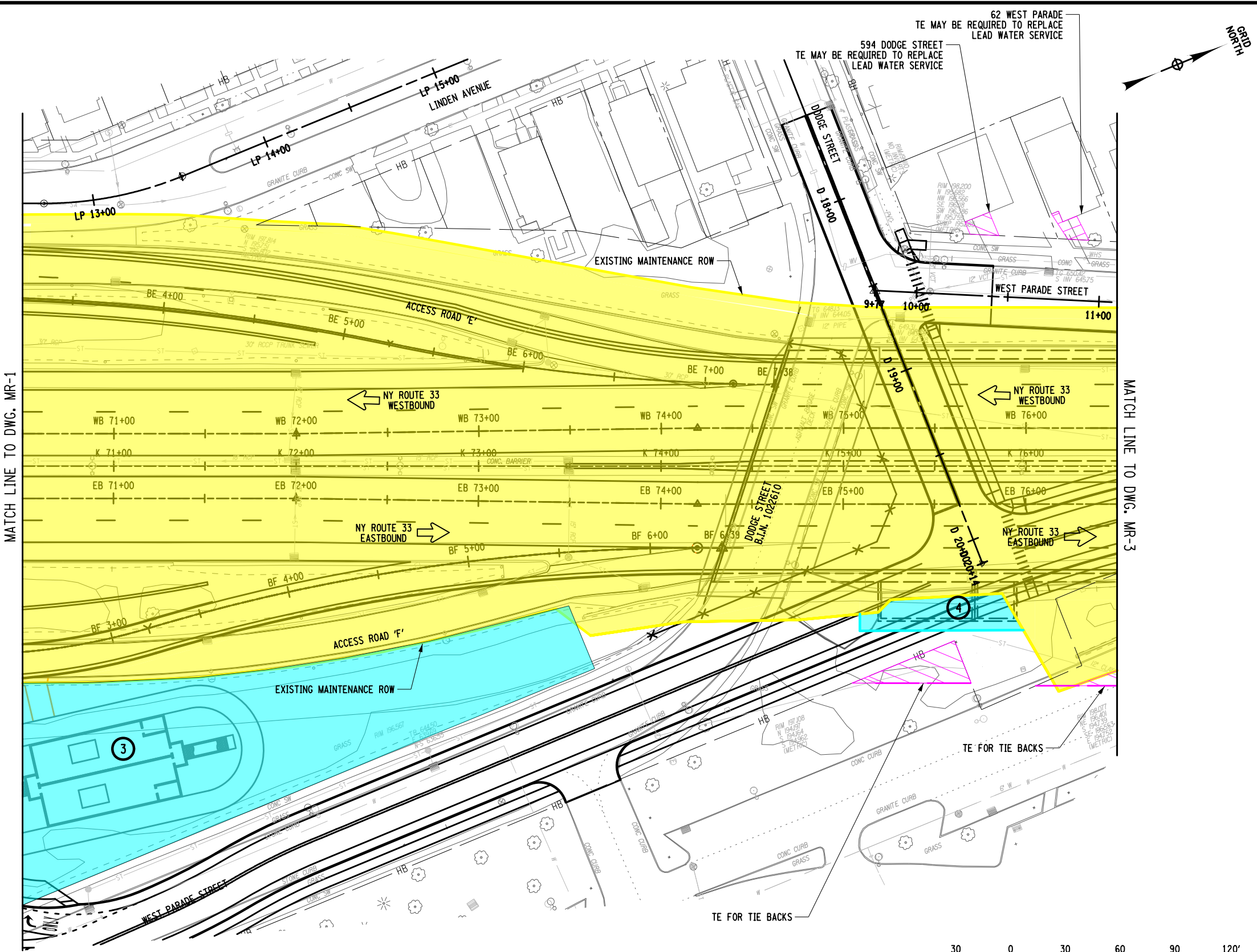


FILE NAME =
 DATE/TIME = 2/11/2024
 USER = 2:39:06 PM

PROJECT MANAGER
CHECK
DRAFTING
CHECK
DESIGN
JOB MANAGER

FILE NAME =
DATE/TIME = 2/11/2024
USER = 2:39:47 PM

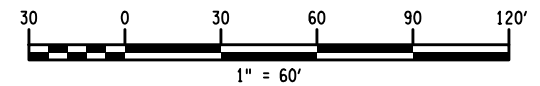
DESIGN SUPERVISOR



LEGEND

- EXISTING MAINTENANCE ROW LINE
- PROPOSED AREA TO BE TAKEN
- 1 AREA IDENTIFICATION NUMBER (SEE APPROXIMATE TAKE AREA TABLE)
- PROPOSED TEMPORARY EASEMENT

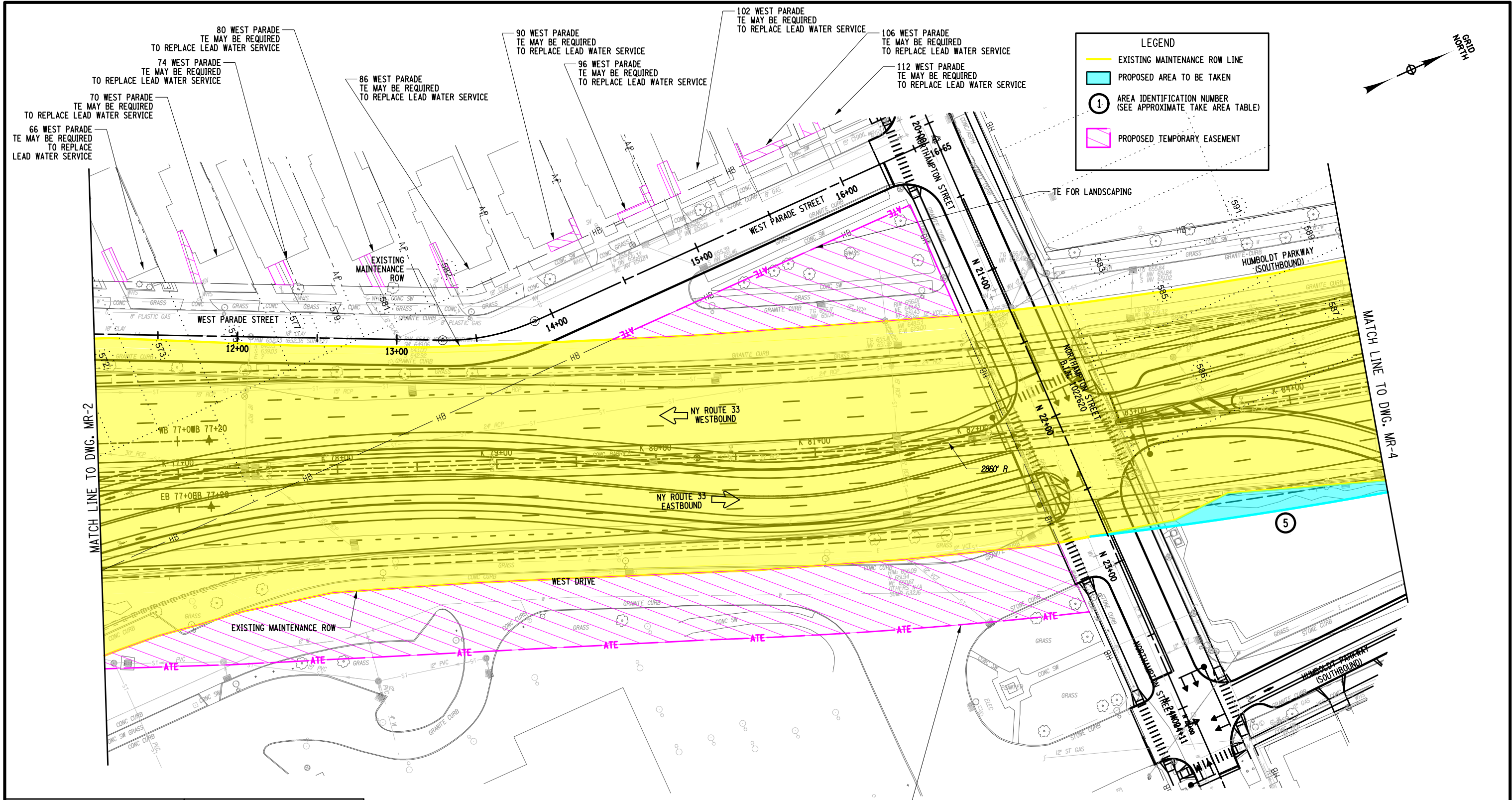
NOTES:
1. EXACT LOCATIONS OF TEMPORARY EASEMENTS TO REPLACE LEAD WATER SERVICES ARE NOT KNOWN (THEY WILL BE IN THE AREA OF THE EXISTING WATER SERVICE TO THE HOUSE).



AFFIX SEAL: ON:	ALTERED BY: ON:


AS-BUILT REVISIONS DESCRIPTION OF ALTERATIONS:	NYS ROUTE 33, KENSINGTON EXPRESSWAY PROJECT	PIN 5512.52	BRIDGES 1022609 1022610 1022620 1022630 1022640	CULVERTS	ALL DIMENSIONS IN FT UNLESS OTHERWISE NOTED	CONTRACT NUMBER
	CITY OF BUFFALO				MAINTENANCE ROW PLAN & TEMPORARY EASEMENTS KENSINGTON EXPRESSWAY	DRAWING NO. MR-2 SHEET NO.
	COUNTY: ERIE	REGION: 05				
IT IS A VIOLATION OF LAW FOR ANY PERSON, UNLESS THEY ARE ACTING UNDER THE DIRECTION OF A LICENSED PROFESSIONAL ENGINEER, ARCHITECT, LANDSCAPE ARCHITECT, OR LAND SURVEYOR, TO ALTER AN ITEM IN ANY WAY. IF AN ITEM BEARING THE STAMP OF A LICENSED PROFESSIONAL IS ALTERED, THE ALTERING ENGINEER, ARCHITECT, LANDSCAPE ARCHITECT, OR LAND SURVEYOR SHALL STAMP THE DOCUMENT AND INCLUDE THE NOTATION "ALTERED BY" FOLLOWED BY THEIR SIGNATURE, THE DATE OF SUCH ALTERATION, AND A SPECIFIC DESCRIPTION OF THE ALTERATION.						

PROJECT MANAGER
CHECK
DRAFTING
CHECK
DESIGN
JOB MANAGER
DESIGN SUPERVISOR



LEGEND

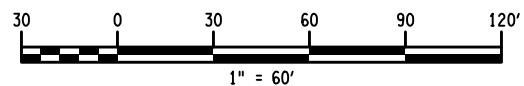
- EXISTING MAINTENANCE ROW LINE
- PROPOSED AREA TO BE TAKEN
- AREA IDENTIFICATION NUMBER (SEE APPROXIMATE TAKE AREA TABLE)
- PROPOSED TEMPORARY EASEMENT



MATCH LINE TO DWG. MR-2

MATCH LINE TO DWG. MR-4

TE FOR SOE WALL TIE BACKS DURING CONSTRUCTION OF TUNNEL
ACCESS TO DRIVEWAY AND PARKING SHALL BE MAINTAINED AT ALL TIMES



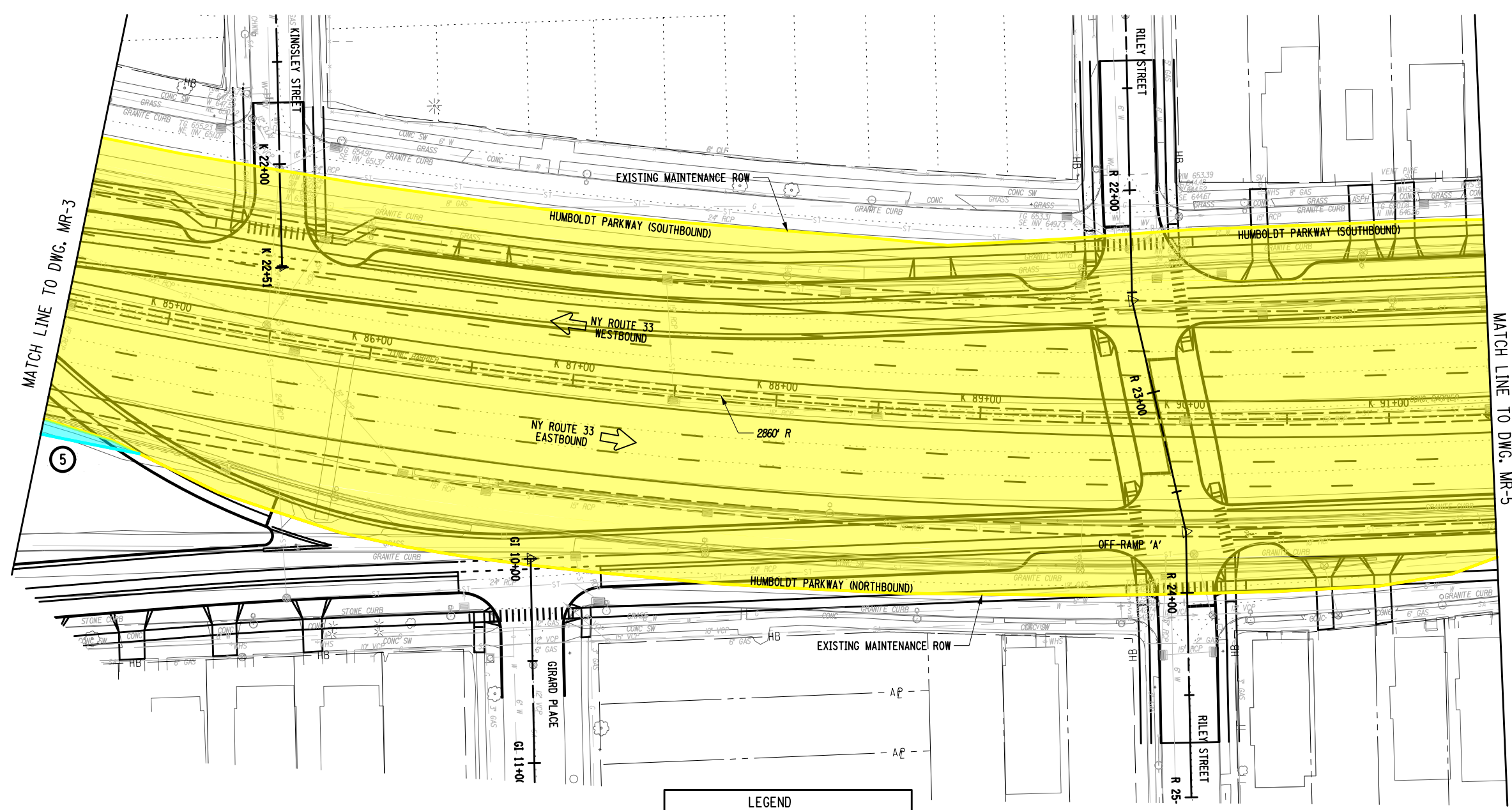
NOTES:
1. EXACT LOCATIONS OF TEMPORARY EASEMENTS TO REPLACE LEAD WATER SERVICES ARE NOT KNOWN (THEY WILL BE IN THE AREA OF THE EXISTING WATER SERVICE TO THE HOUSE).

AFFIX SEAL: ON:	ALTERED BY: ON:

AS-BUILT REVISIONS DESCRIPTION OF ALTERATIONS:	NYS ROUTE 33, KENSINGTON EXPRESSWAY PROJECT CITY OF BUFFALO	PIN 5512.52	BRIDGES 1022609 1022610 1022620 1022630 1022640	CULVERTS	ALL DIMENSIONS IN FT UNLESS OTHERWISE NOTED	CONTRACT NUMBER
	COUNTY: ERIE	REGION: 05			MAINTENANCE ROW PLAN & TEMPORARY EASEMENTS KENSINGTON EXPRESSWAY	DRAWING NO. MR-3 SHEET NO.

IT IS A VIOLATION OF LAW FOR ANY PERSON, UNLESS THEY ARE ACTING UNDER THE DIRECTION OF A LICENSED PROFESSIONAL ENGINEER, ARCHITECT, LANDSCAPE ARCHITECT, OR LAND SURVEYOR, TO ALTER AN ITEM IN ANY WAY. IF AN ITEM BEARING THE STAMP OF A LICENSED PROFESSIONAL IS ALTERED, THE ALTERING ENGINEER, ARCHITECT, LANDSCAPE ARCHITECT, OR LAND SURVEYOR SHALL STAMP THE DOCUMENT AND INCLUDE THE NOTATION "ALTERED BY" FOLLOWED BY THEIR SIGNATURE, THE DATE OF SUCH ALTERATION, AND A SPECIFIC DESCRIPTION OF THE ALTERATION.

FILE NAME =
DATE/TIME = 2/11/2024
USER = 2:39:47 PM

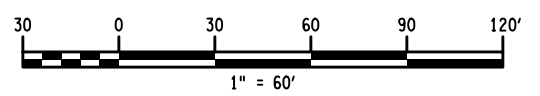


MATCH LINE TO DWG. MR-3

MATCH LINE TO DWG. MR-5

LEGEND

- EXISTING MAINTENANCE ROW LINE
- PROPOSED AREA TO BE TAKEN
- 1 AREA IDENTIFICATION NUMBER (SEE APPROXIMATE TAKE AREA TABLE)
- PROPOSED TEMPORARY EASEMENT



AFFIX SEAL: ON: _____
 ALTERED BY: ON: _____

AS-BUILT REVISIONS DESCRIPTION OF ALTERATIONS:	NYS ROUTE 33, KENSINGTON EXPRESSWAY PROJECT CITY OF BUFFALO	PIN 5512.52	BRIDGES 1022609 1022610 1022620 1022630 1022640	CULVERTS	ALL DIMENSIONS IN FT UNLESS OTHERWISE NOTED MAINTENANCE ROW PLAN & TEMPORARY EASEMENTS KENSINGTON EXPRESSWAY	CONTRACT NUMBER DRAWING NO. MR-4 SHEET NO.
---------------------------------------------------	----------------------------------------------------------------	-------------	----------------------------------------------------------------	----------	---------------------------------------------------------------------------------------------------------------------------	------------------------------------------------------

IT IS A VIOLATION OF LAW FOR ANY PERSON, UNLESS THEY ARE ACTING UNDER THE DIRECTION OF A LICENSED PROFESSIONAL ENGINEER, ARCHITECT, LANDSCAPE ARCHITECT, OR LAND SURVEYOR, TO ALTER AN ITEM IN ANY WAY. IF AN ITEM BEARING THE STAMP OF A LICENSED PROFESSIONAL IS ALTERED, THE ALTERING ENGINEER, ARCHITECT, LANDSCAPE ARCHITECT, OR LAND SURVEYOR SHALL STAMP THE DOCUMENT AND INCLUDE THE NOTATION "ALTERED BY" FOLLOWED BY THEIR SIGNATURE, THE DATE OF SUCH ALTERATION, AND A SPECIFIC DESCRIPTION OF THE ALTERATION.

Wetta
Architects
& Engineers

LaBella
Powered by partnership.

NEW YORK
STATE OF
OPPORTUNITY

Department of
Transportation

FILE NAME =
 DATE/TIME = 2/11/2024
 USER = 2:39:08 PM

DESIGN SUPERVISOR JOB MANAGER DESIGN CHECK DRAFTING CHECK PROJECT MANAGER

PROJECT MANAGER

CHECK

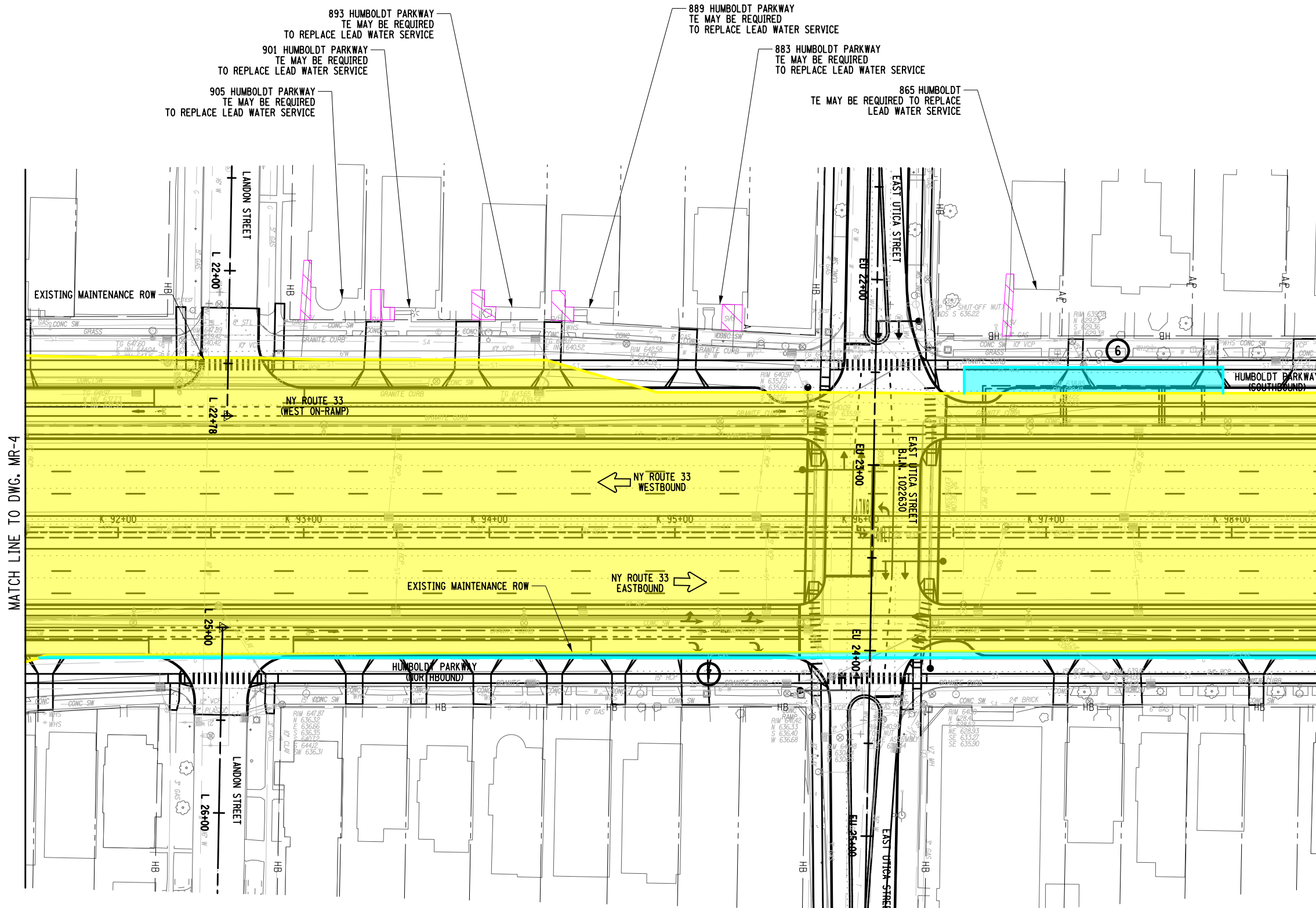
DRAFTING

CHECK

DESIGN

JOB MANAGER

DESIGN SUPERVISOR

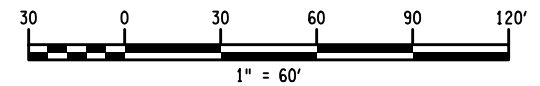


MATCH LINE TO DWG. MR-4

MATCH LINE TO DWG. MR-6

LEGEND

- EXISTING MAINTENANCE ROW LINE
- PROPOSED AREA TO BE TAKEN
- 1 AREA IDENTIFICATION NUMBER (SEE APPROXIMATE TAKE AREA TABLE)
- PROPOSED TEMPORARY EASEMENT



AFFIX SEAL: ON: _____

ALTERED BY: ON: _____

NOTES:
 1. EXACT LOCATIONS OF TEMPORARY EASEMENTS TO REPLACE LEAD WATER SERVICES ARE NOT KNOWN (THEY WILL BE IN THE AREA OF THE EXISTING WATER SERVICE TO THE HOUSE).

AS-BUILT REVISIONS DESCRIPTION OF ALTERATIONS:	NYS ROUTE 33, KENSINGTON EXPRESSWAY PROJECT CITY OF BUFFALO	PIN 5512.52	BRIDGES 1022609 1022610 1022620 1022630 1022640	CULVERTS	ALL DIMENSIONS IN FT UNLESS OTHERWISE NOTED	CONTRACT NUMBER
MAINTENANCE ROW PLAN & TEMPORARY EASEMENTS KENSINGTON EXPRESSWAY					DRAWING NO. MR-5 SHEET NO.	
COUNTY: ERIE		REGION: 05				

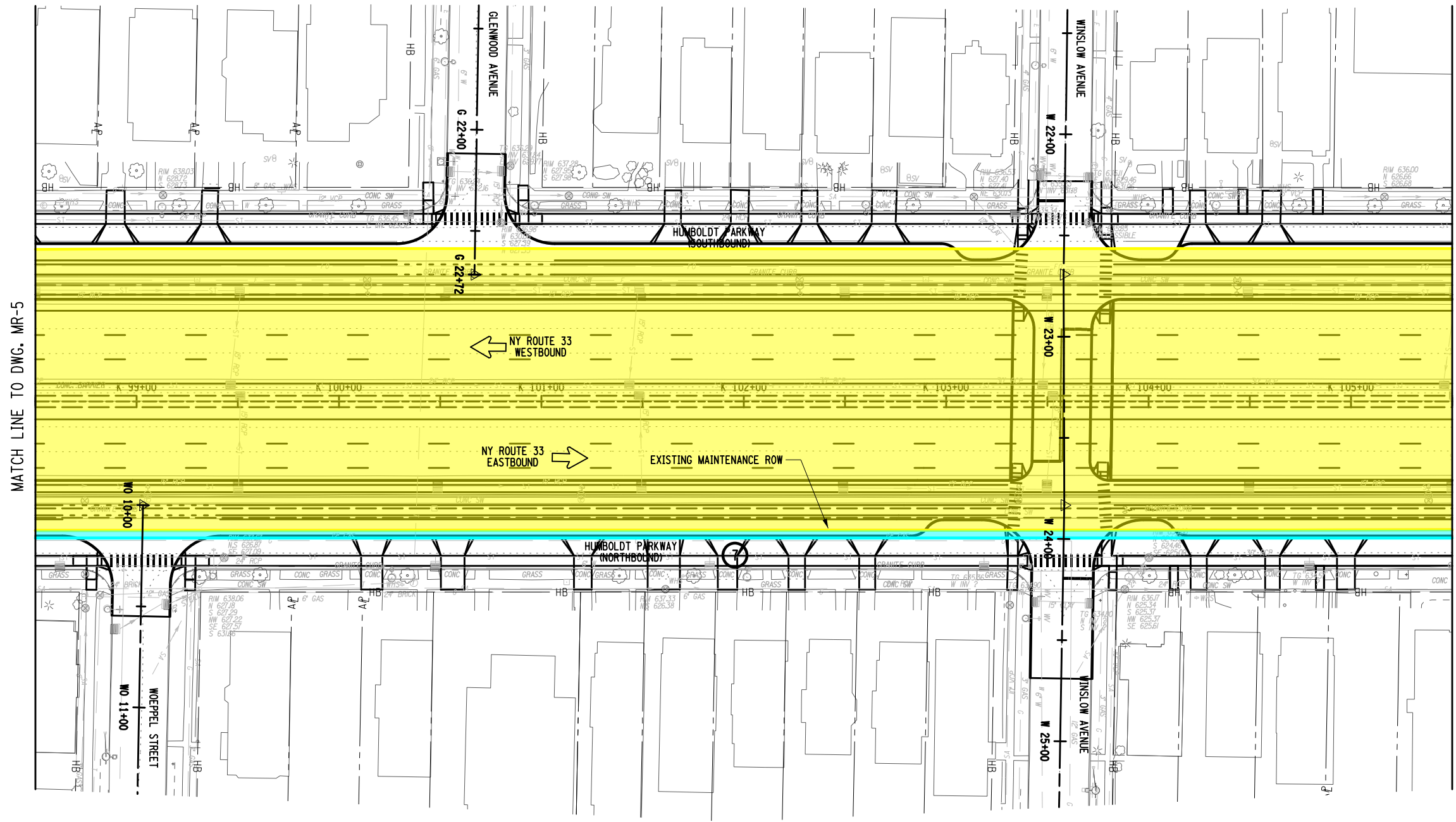
IT IS A VIOLATION OF LAW FOR ANY PERSON, UNLESS THEY ARE ACTING UNDER THE DIRECTION OF A LICENSED PROFESSIONAL ENGINEER, ARCHITECT, LANDSCAPE ARCHITECT, OR LAND SURVEYOR, TO ALTER AN ITEM IN ANY WAY. IF AN ITEM BEARING THE STAMP OF A LICENSED PROFESSIONAL IS ALTERED, THE ALTERING ENGINEER, ARCHITECT, LANDSCAPE ARCHITECT, OR LAND SURVEYOR SHALL STAMP THE DOCUMENT AND INCLUDE THE NOTATION "ALTERED BY" FOLLOWED BY THEIR SIGNATURE, THE DATE OF SUCH ALTERATION, AND A SPECIFIC DESCRIPTION OF THE ALTERATION.

FILE NAME =
 DATE/TIME = 2/11/2024
 USER = 2:39:08 PM



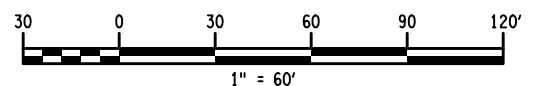
FILE NAME =
DATE/TIME = 2/11/2024
USER = 2:39:49 PM

DESIGN SUPERVISOR
JOB MANAGER
DESIGN
CHECK
DRAFTING
CHECK
PROJECT MANAGER



LEGEND

- EXISTING MAINTENANCE ROW LINE
- PROPOSED AREA TO BE TAKEN
- AREA IDENTIFICATION NUMBER (SEE APPROXIMATE TAKE AREA TABLE)
- PROPOSED TEMPORARY EASEMENT



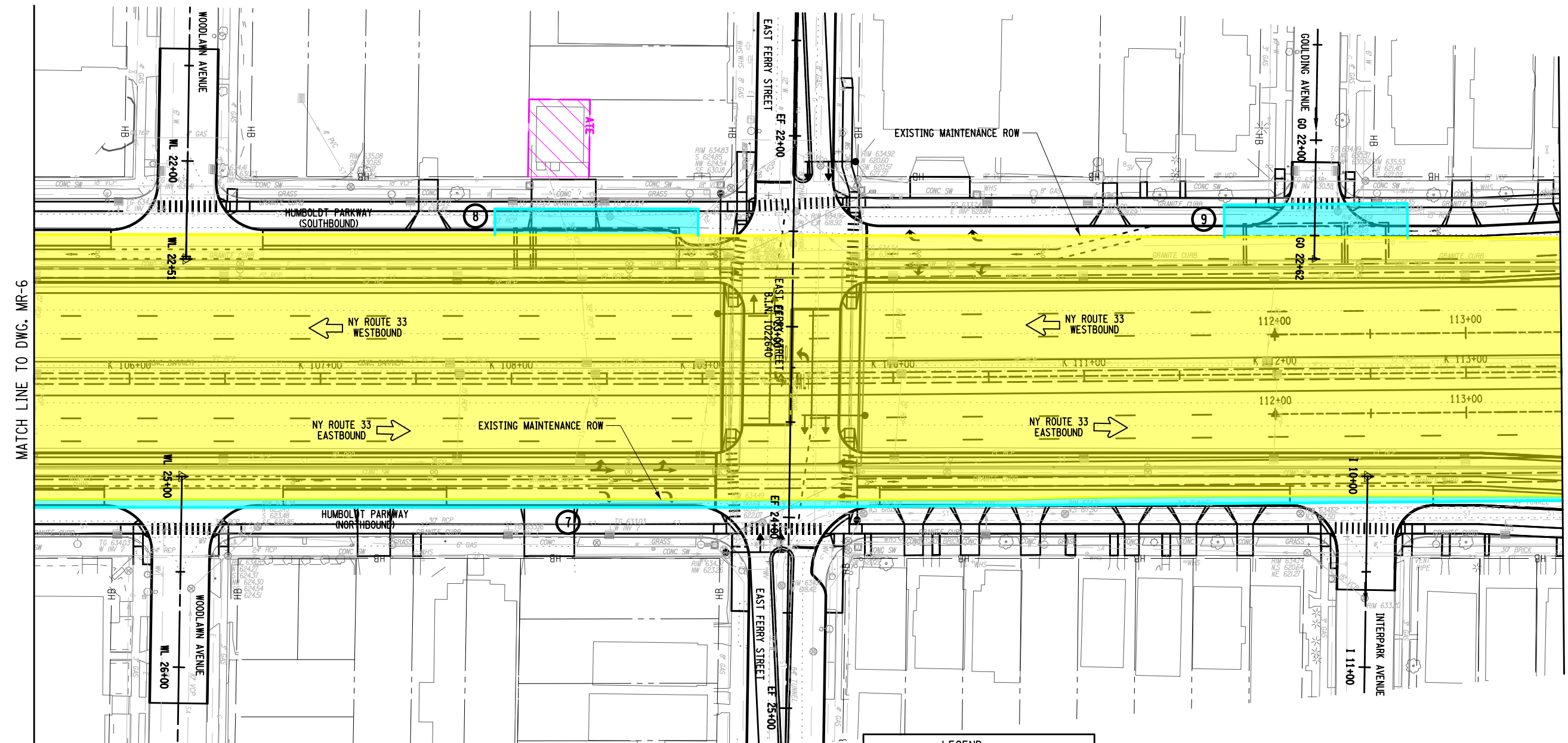
AFFIX SEAL: ON:	ALTERED BY: ON:

AS-BUILT REVISIONS DESCRIPTION OF ALTERATIONS:	NYS ROUTE 33, KENSINGTON EXPRESSWAY PROJECT		PIN 5512.52	BRIDGES 1022609 1022610 1022620 1022630 1022640	CULVERTS	ALL DIMENSIONS IN FT UNLESS OTHERWISE NOTED	CONTRACT NUMBER
	CITY OF BUFFALO						DRAWING NO. MR-6
COUNTY: ERIE		REGION: 05			MAINTENANCE ROW PLAN & TEMPORARY EASEMENTS KENSINGTON EXPRESSWAY		SHEET NO.

IT IS A VIOLATION OF LAW FOR ANY PERSON, UNLESS THEY ARE ACTING UNDER THE DIRECTION OF A LICENSED PROFESSIONAL ENGINEER, ARCHITECT, LANDSCAPE ARCHITECT, OR LAND SURVEYOR, TO ALTER AN ITEM IN ANY WAY. IF AN ITEM BEARING THE STAMP OF A LICENSED PROFESSIONAL IS ALTERED, THE ALTERING ENGINEER, ARCHITECT, LANDSCAPE ARCHITECT, OR LAND SURVEYOR SHALL STAMP THE DOCUMENT AND INCLUDE THE NOTATION "ALTERED BY" FOLLOWED BY THEIR SIGNATURE, THE DATE OF SUCH ALTERATION, AND A SPECIFIC DESCRIPTION OF THE ALTERATION.

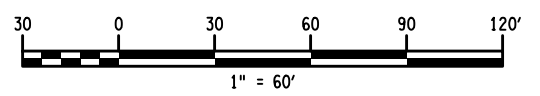
FILE NAME =
DATE/TIME = 2/11/2024
USER = 2:39:10 PM

PROJECT MANAGER
CHECK
DRAFTING
CHECK
DESIGN
JOB MANAGER
DESIGN SUPERVISOR



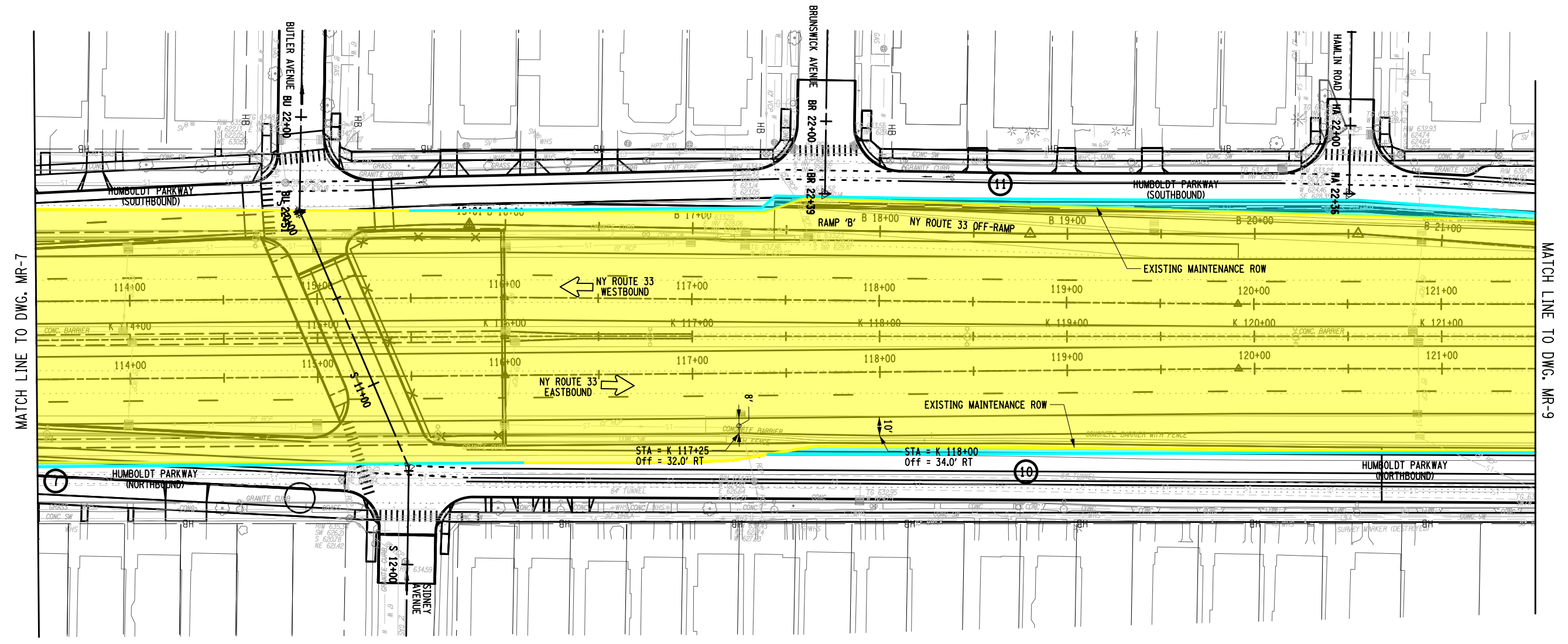
LEGEND

- EXISTING MAINTENANCE ROW LINE
- PROPOSED AREA TO BE TAKEN
- AREA IDENTIFICATION NUMBER (SEE APPROXIMATE TAKE AREA TABLE)
- PROPOSED TEMPORARY EASEMENT



AFFIX SEAL: ON:	ALTERED BY: ON:

AS-BUILT REVISIONS DESCRIPTION OF ALTERATIONS:	NYS ROUTE 33, KENSINGTON EXPRESSWAY PROJECT CITY OF BUFFALO	PIN 5512.52	BRIDGES 1022609 1022610 1022620 1022630 1022640	CULVERTS	ALL DIMENSIONS IN ft UNLESS OTHERWISE NOTED	CONTRACT NUMBER
IT IS A VIOLATION OF LAW FOR ANY PERSON, UNLESS THEY ARE ACTING UNDER THE DIRECTION OF A LICENSED PROFESSIONAL ENGINEER, ARCHITECT, LANDSCAPE ARCHITECT, OR LAND SURVEYOR, TO ALTER AN ITEM IN ANY WAY. IF AN ITEM BEARING THE STAMP OF A LICENSED PROFESSIONAL IS ALTERED, THE ALTERING ENGINEER, ARCHITECT, LANDSCAPE ARCHITECT, OR LAND SURVEYOR SHALL STAMP THE DOCUMENT AND INCLUDE THE NOTATION "ALTERED BY" FOLLOWED BY THEIR SIGNATURE, THE DATE OF SUCH ALTERATION, AND A SPECIFIC DESCRIPTION OF THE ALTERATION.	COUNTY: ERIE	REGION: 05	Wetta Architects & Engineers		LaBella Powered by partnership.	NEW YORK STATE OF OPPORTUNITY Department of Transportation
MAINTENANCE ROW PLAN & TEMPORARY EASEMENTS KENSINGTON EXPRESSWAY					DRAWING NO. MR-7 SHEET NO.	

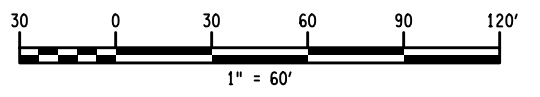


MATCH LINE TO DWG. MR-7

MATCH LINE TO DWG. MR-9

LEGEND

- EXISTING MAINTENANCE ROW LINE
- PROPOSED AREA TO BE TAKEN
- AREA IDENTIFICATION NUMBER (SEE APPROXIMATE TAKE AREA TABLE)
- PROPOSED TEMPORARY EASEMENT



AFFIX SEAL: ON:	ALTERED BY: ON:

AS-BUILT REVISIONS DESCRIPTION OF ALTERATIONS:	NYS ROUTE 33, KENSINGTON EXPRESSWAY PROJECT CITY OF BUFFALO	PIN 5512.52	BRIDGES 1022609 1022610 1022620 1022630 1022640	CULVERTS	ALL DIMENSIONS IN ft UNLESS OTHERWISE NOTED	CONTRACT NUMBER
	COUNTY: ERIE	REGION: 05			MAINTENANCE ROW PLAN & TEMPORARY EASEMENTS KENSINGTON EXPRESSWAY	DRAWING NO. MR-8 SHEET NO.
IT IS A VIOLATION OF LAW FOR ANY PERSON, UNLESS THEY ARE ACTING UNDER THE DIRECTION OF A LICENSED PROFESSIONAL ENGINEER, ARCHITECT, LANDSCAPE ARCHITECT, OR LAND SURVEYOR, TO ALTER AN ITEM IN ANY WAY. IF AN ITEM BEARING THE STAMP OF A LICENSED PROFESSIONAL IS ALTERED, THE ALTERING ENGINEER, ARCHITECT, LANDSCAPE ARCHITECT, OR LAND SURVEYOR SHALL STAMP THE DOCUMENT AND INCLUDE THE NOTATION "ALTERED BY" FOLLOWED BY THEIR SIGNATURE, THE DATE OF SUCH ALTERATION, AND A SPECIFIC DESCRIPTION OF THE ALTERATION.						

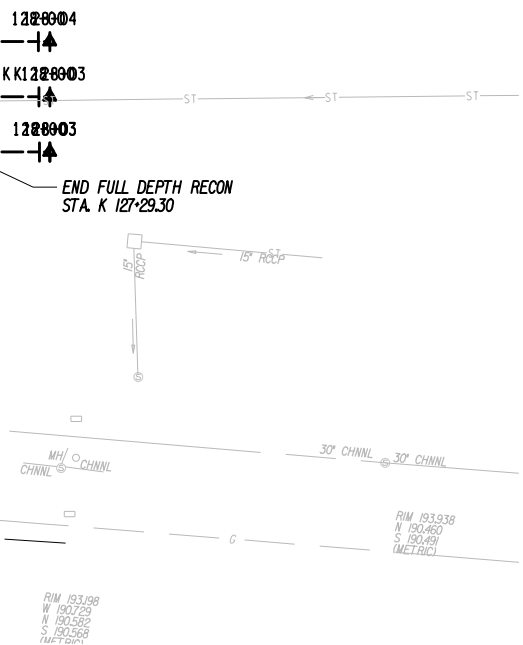
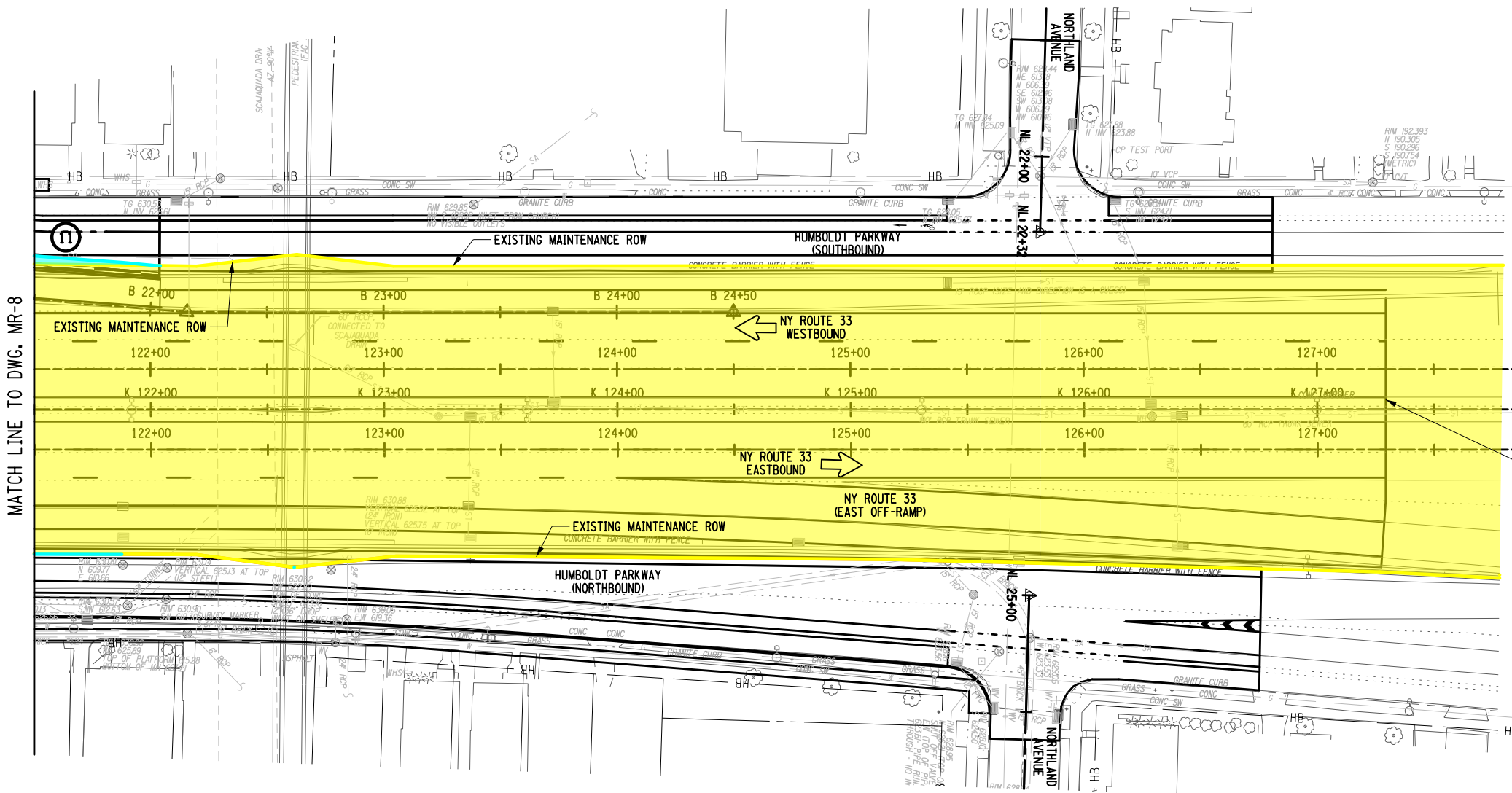


FILE NAME =
 DATE/TIME = 2/11/2024
 USER = 2:39:10 PM

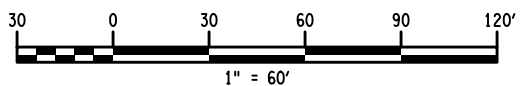
DESIGN SUPERVISOR JOB MANAGER DESIGN CHECK DRAFTING CHECK PROJECT MANAGER



APPROXIMATE TAKE AREAS			
AREA ID	AREA (SQ. FT.)	ACQUISITION TYPES	DRAWING LOCATION
1	5426.97	Bed of Road	MR-1
2	40.42	Bed of Road	MR-1
4	1435.18	Bed of Road	MR-2
5	1834.03	Bed of Road	MR-3, MR-4
6	1960.56	Bed of Road	MR-5
7	7838.07	Bed of Road	MR-5, MR-6, MR-7 & MR-8
8	1468.9	Bed of Road	MR-7
9	1664.19	Bed of Road	MR-7
10	914.36	Bed of Road	MR-8
11	2225.64	Bed of Road	MR-8, MR-9
BED OF ROAD TOTAL	22582.68		
3	31121	FEE (SUB STATION)	MR-1, MR-2
TOTAL	53703.68		



LEGEND	
	EXISTING MAINTENANCE ROW LINE
	PROPOSED AREA TO BE TAKEN
	AREA IDENTIFICATION NUMBER (SEE APPROXIMATE TAKE AREA TABLE)
	PROPOSED TEMPORARY EASEMENT



MATCH LINE TO DWG. MR-8

PROJECT MANAGER
CHECK
DRAFTING
CHECK
DESIGN
JOB MANAGER
DESIGN SUPERVISOR

AFFIX SEAL: ON:	ALTERED BY: ON:
AS-BUILT REVISIONS DESCRIPTION OF ALTERATIONS:	

NYS ROUTE 33, KENSINGTON EXPRESSWAY PROJECT		PIN 5512.52	BRIDGES 1022609 1022610 1022620 1022630 1022640	CULVERTS	ALL DIMENSIONS IN ft UNLESS OTHERWISE NOTED	CONTRACT NUMBER
CITY OF BUFFALO					MAINTENANCE ROW PLAN & TEMPORARY EASEMENTS KENSINGTON EXPRESSWAY	DRAWING NO. MR-9
COUNTY: ERIE		REGION: 05				SHEET NO.

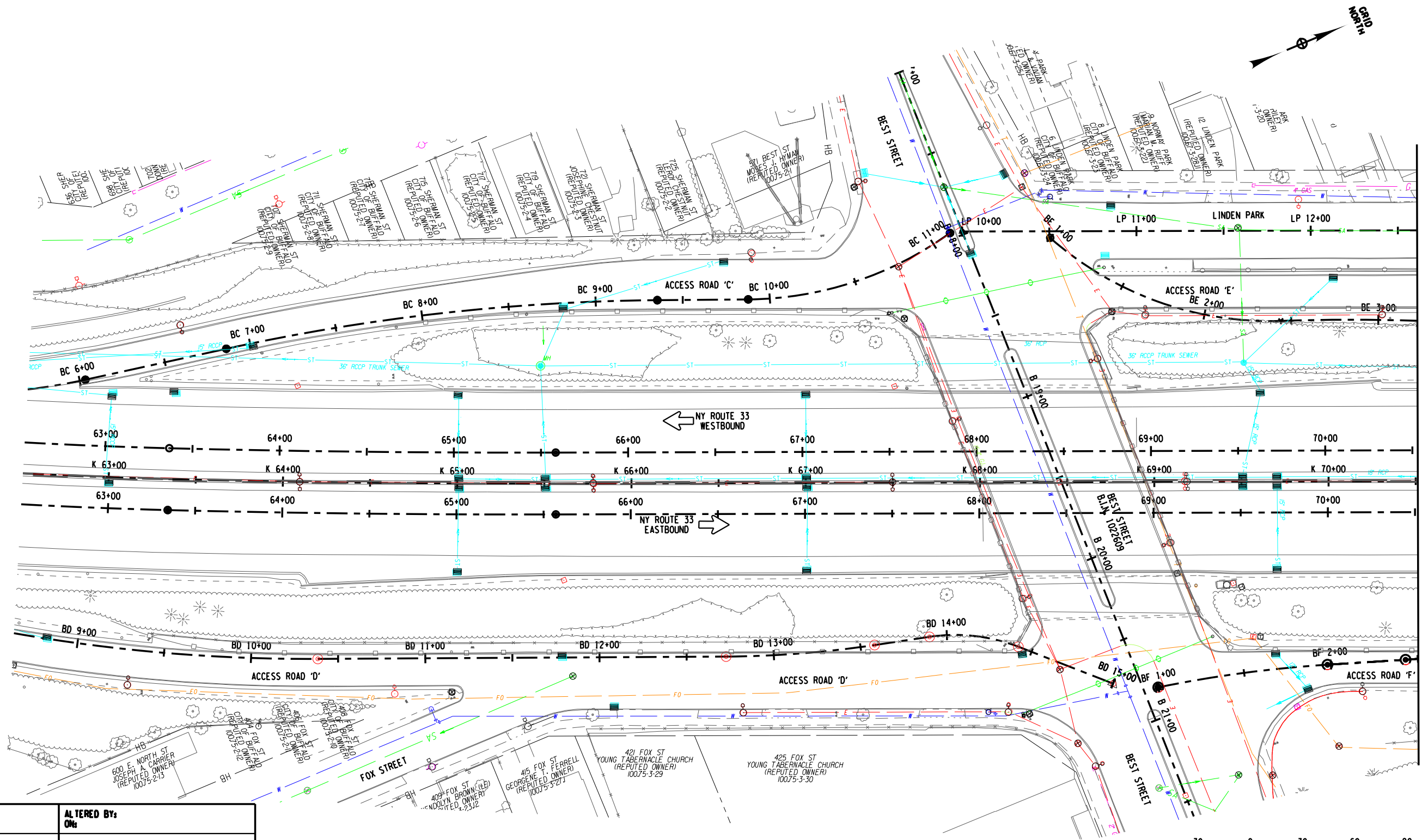
IT IS A VIOLATION OF LAW FOR ANY PERSON, UNLESS THEY ARE ACTING UNDER THE DIRECTION OF A LICENSED PROFESSIONAL ENGINEER, ARCHITECT, LANDSCAPE ARCHITECT, OR LAND SURVEYOR, TO ALTER AN ITEM IN ANY WAY. IF AN ITEM BEARING THE STAMP OF A LICENSED PROFESSIONAL IS ALTERED, THE ALTERING ENGINEER, ARCHITECT, LANDSCAPE ARCHITECT, OR LAND SURVEYOR SHALL STAMP THE DOCUMENT AND INCLUDE THE NOTATION "ALTERED BY" FOLLOWED BY THEIR SIGNATURE, THE DATE OF SUCH ALTERATION, AND A SPECIFIC DESCRIPTION OF THE ALTERATION.



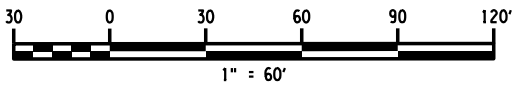
FILE NAME =
DATE/TIME = 2/11/2024
USER = 2:39:11 PM

FILE NAME = \\cash.abp\N\NYSDOT\230860 - D038277 HW Des Kensington Expressway\06_Drawings\Transport\Plan\651252_dph_ExistingPlans.dgn
 DATE/TIME = 1/11/2024
 USER = 2:04:14 PM

DESIGN SUPERVISOR JOB MANAGER DESIGN CHECK DRAFTING CHECK PROJECT MANAGER



MATCH LINE TO DWG. EP-2

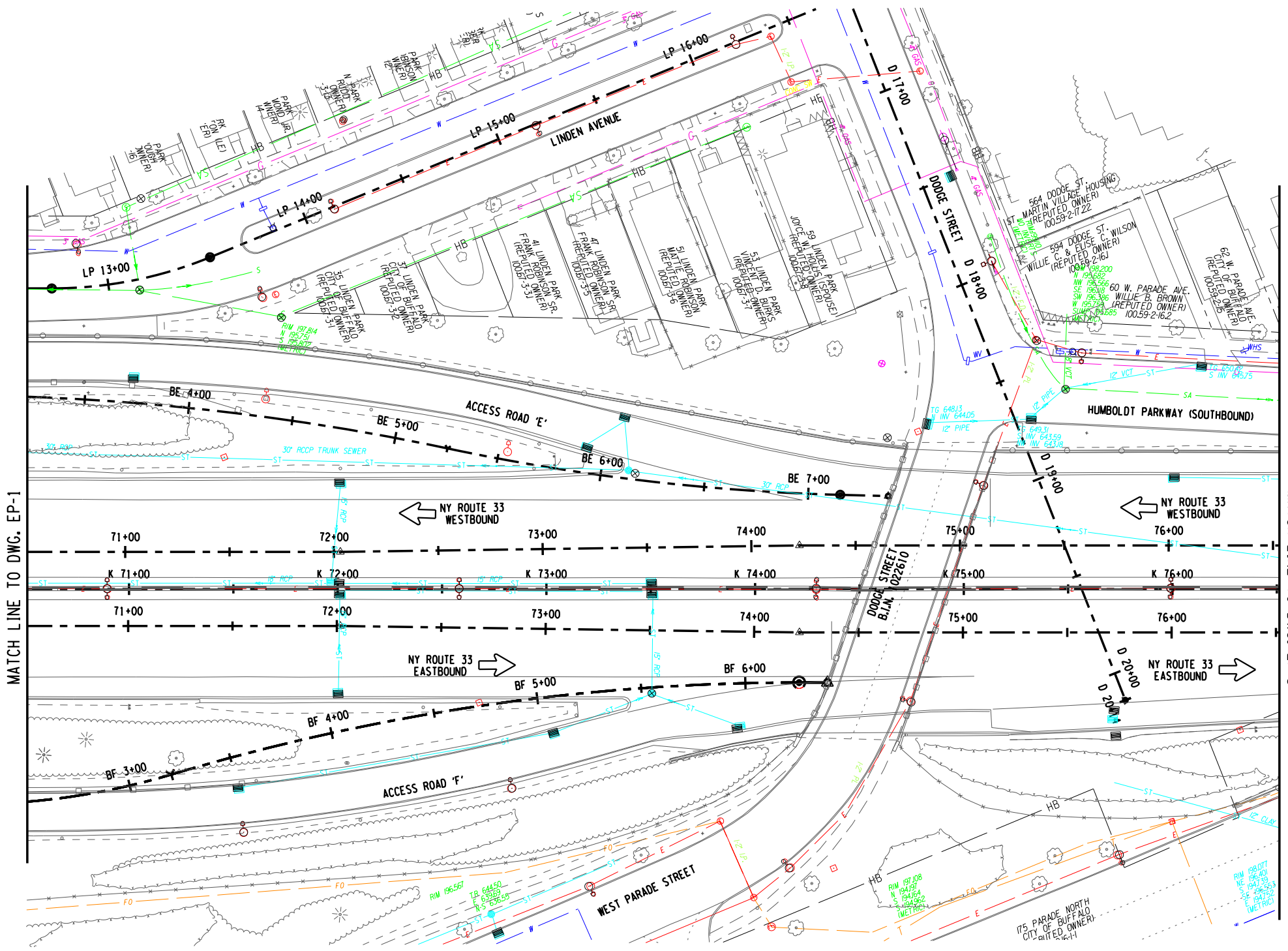


AFFIX SEAL: ON:	ALTERED BY: ON:

AS-BUILT REVISIONS DESCRIPTION OF ALTERATIONS:	NEW YORK STATE ROUTE 33	PIN	BRIDGES 1022609 1022610 1022620 1022630 1022640	CULVERTS	ALL DIMENSIONS IN FT UNLESS OTHERWISE NOTED EXISTING PLAN KENSINGTON EXPRESSWAY	CONTRACT NUMBER DRAWING NO. EP-1 SHEET NO.
	KENSINGTON EXPRESSWAY PROJECT					
	CITY OF BUFFALO					
	COUNTY: ERIE REGION: 05					
IT IS A VIOLATION OF LAW FOR ANY PERSON, UNLESS THEY ARE ACTING UNDER THE DIRECTION OF A LICENSED PROFESSIONAL ENGINEER, ARCHITECT, LANDSCAPE ARCHITECT, OR LAND SURVEYOR, TO ALTER AN ITEM IN ANY WAY. IF AN ITEM BEARING THE STAMP OF A LICENSED PROFESSIONAL IS ALTERED, THE ALTERING ENGINEER, ARCHITECT, LANDSCAPE ARCHITECT, OR LAND SURVEYOR SHALL STAMP THE DOCUMENT AND INCLUDE THE NOTATION "ALTERED BY" FOLLOWED BY THEIR SIGNATURE, THE DATE OF SUCH ALTERATION, AND A SPECIFIC DESCRIPTION OF THE ALTERATION.						

FILE NAME = \\cash.abp\N\NYSDOT\230860 - D038277 HW Des Kensington Expressway\06_Drawings\Transport\Plan\set657252_upt_ExistingPlans.dgn
 DATE/TIME = 1/11/2024
 USER = 2:04:15 PM

DESIGN SUPERVISOR JOB MANAGER DESIGN CHECK DRAFTING CHECK PROJECT MANAGER



MATCH LINE TO DWG. EP-1

MATCH LINE TO DWG. EP-3

AFFIX SEAL: ON:	ALTERED BY: ON:

AS-BUILT REVISIONS
 DESCRIPTION OF ALTERATIONS:

NEW YORK STATE ROUTE 33	PIN
KENSINGTON EXPRESSWAY PROJECT	1022609
CITY OF BUFFALO	1022610
	1022620
	1022630
	1022640
COUNTY: ERIE	REGION: 05

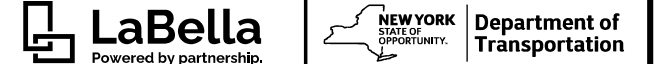
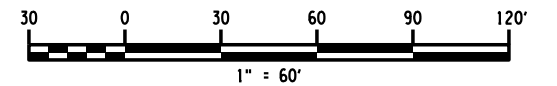
BRIDGES	CULVERTS
1022609	
1022610	
1022620	
1022630	
1022640	

ALL DIMENSIONS IN ft UNLESS OTHERWISE NOTED

EXISTING PLAN
 KENSINGTON EXPRESSWAY

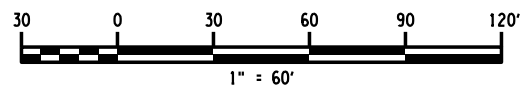
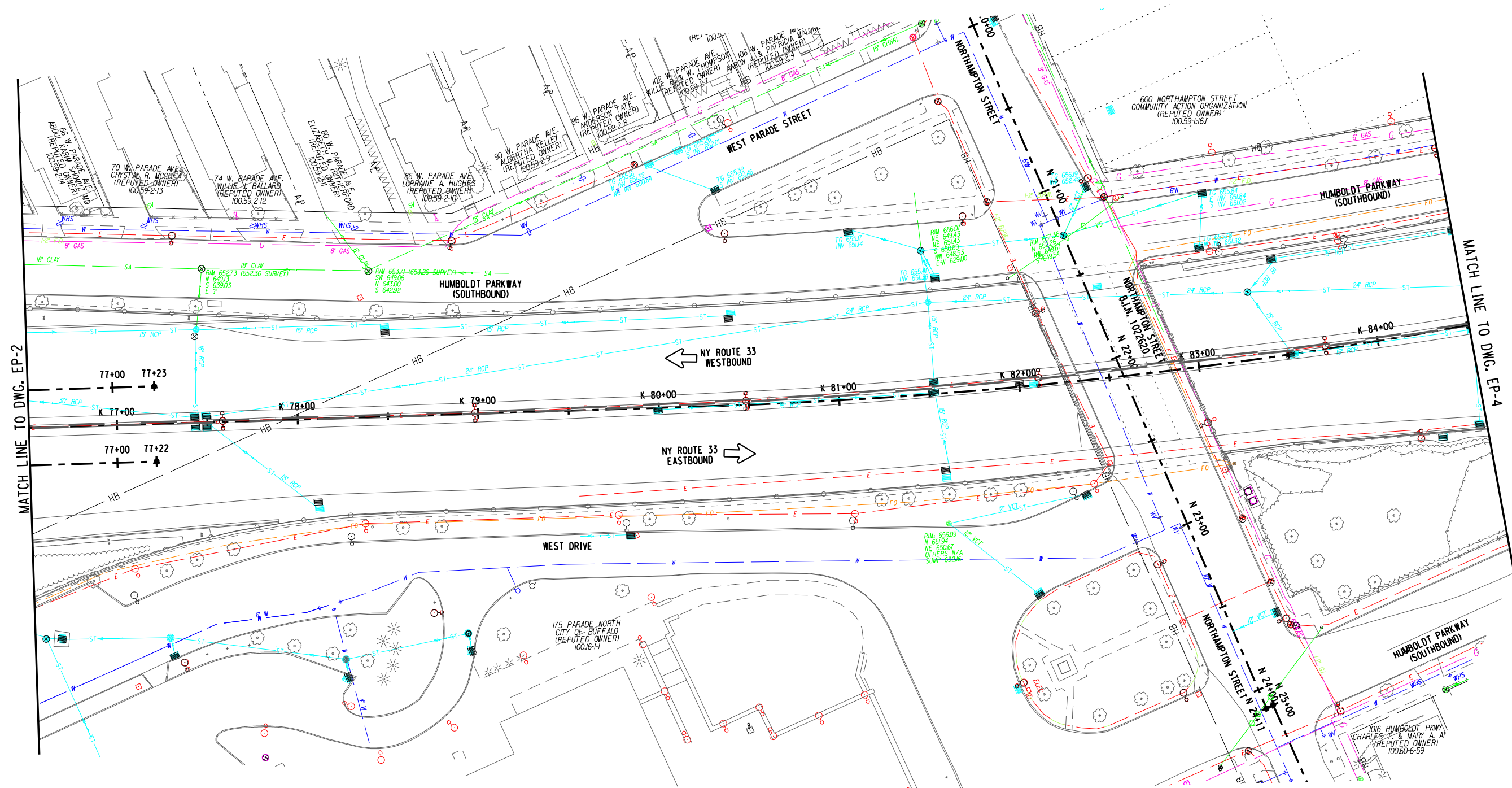

CONTRACT NUMBER	
DRAWING NO.	EP-2
SHEET NO.	

IT IS A VIOLATION OF LAW FOR ANY PERSON, UNLESS THEY ARE ACTING UNDER THE DIRECTION OF A LICENSED PROFESSIONAL ENGINEER, ARCHITECT, LANDSCAPE ARCHITECT, OR LAND SURVEYOR, TO ALTER AN ITEM IN ANY WAY. IF AN ITEM BEARING THE STAMP OF A LICENSED PROFESSIONAL IS ALTERED, THE ALTERING ENGINEER, ARCHITECT, LANDSCAPE ARCHITECT, OR LAND SURVEYOR SHALL STAMP THE DOCUMENT AND INCLUDE THE NOTATION "ALTERED BY" FOLLOWED BY THEIR SIGNATURE, THE DATE OF SUCH ALTERATION, AND A SPECIFIC DESCRIPTION OF THE ALTERATION.



FILE NAME = \\cashlab\p\N\NYSDOT\230860 - D03827 HW Des Kensington Expressway\06_Drawings\Transport\Plan\557252_dbr_ExistingPlans.dgn
 DATE/TIME = 1/11/2024
 USER = 2:04:16 PM

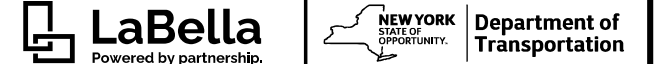
DESIGN SUPERVISOR
 JOB MANAGER
 DESIGN
 CHECK
 DRAFTING
 CHECK
 PROJECT MANAGER

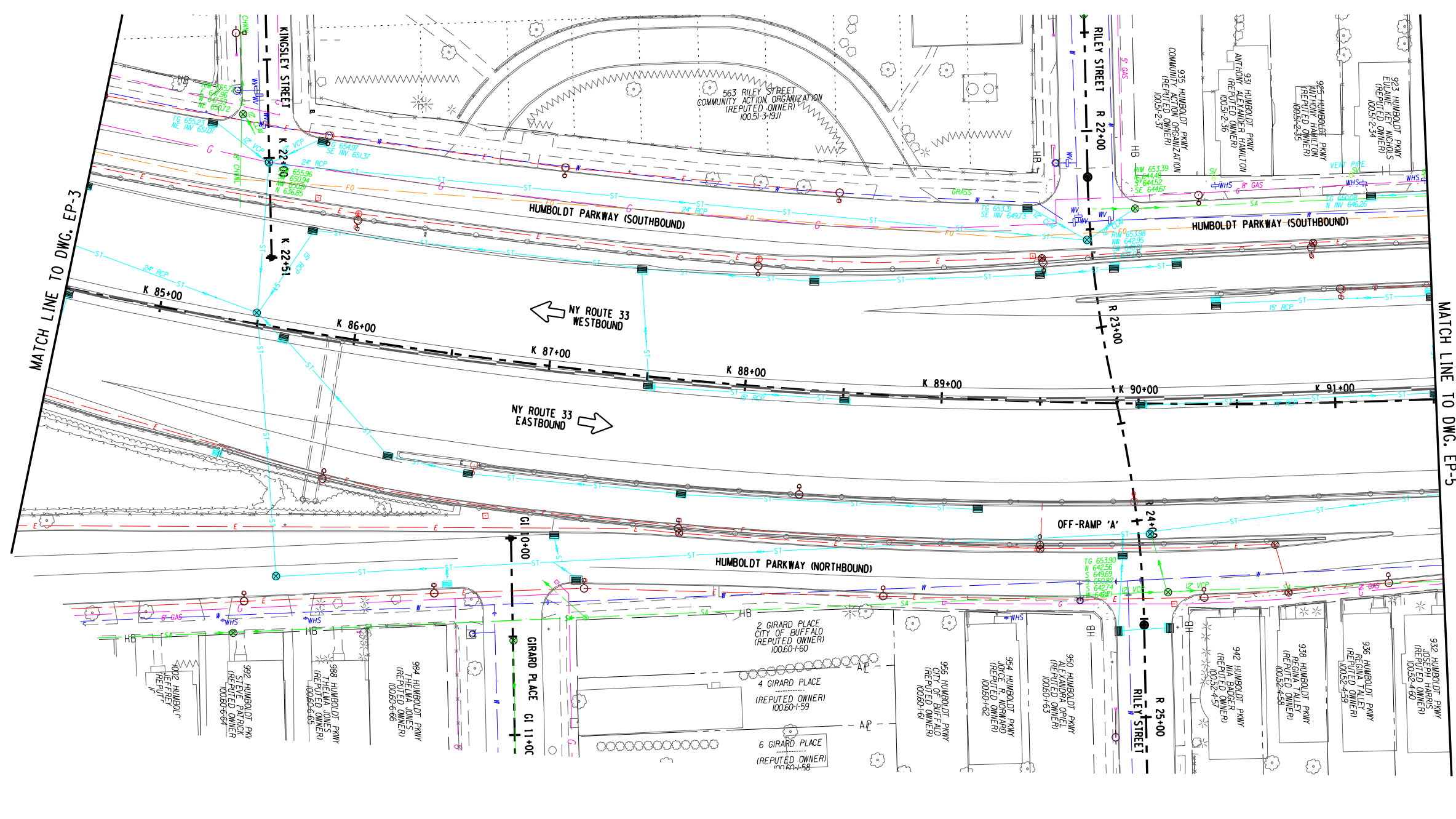
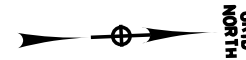


AFFIX SEAL: ON:	ALTERED BY: ON:
AS-BUILT REVISIONS DESCRIPTION OF ALTERATIONS:	

NEW YORK STATE ROUTE 33	PIN	BRIDGES	CULVERTS	ALL DIMENSIONS IN ft UNLESS OTHERWISE NOTED	CONTRACT NUMBER
KENSINGTON EXPRESSWAY PROJECT		1022609		EXISTING PLAN KENSINGTON EXPRESSWAY	DRAWING NO. EP-3
CITY OF BUFFALO		1022610			SHEET NO.
COUNTY: ERIE	REGION: 05	1022620			
		1022630			

IT IS A VIOLATION OF LAW FOR ANY PERSON, UNLESS THEY ARE ACTING UNDER THE DIRECTION OF A LICENSED PROFESSIONAL ENGINEER, ARCHITECT, LANDSCAPE ARCHITECT, OR LAND SURVEYOR, TO ALTER AN ITEM IN ANY WAY. IF AN ITEM BEARING THE STAMP OF A LICENSED PROFESSIONAL IS ALTERED, THE ALTERING ENGINEER, ARCHITECT, LANDSCAPE ARCHITECT, OR LAND SURVEYOR SHALL STAMP THE DOCUMENT AND INCLUDE THE NOTATION "ALTERED BY" FOLLOWED BY THEIR SIGNATURE, THE DATE OF SUCH ALTERATION, AND A SPECIFIC DESCRIPTION OF THE ALTERATION.

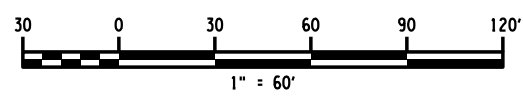


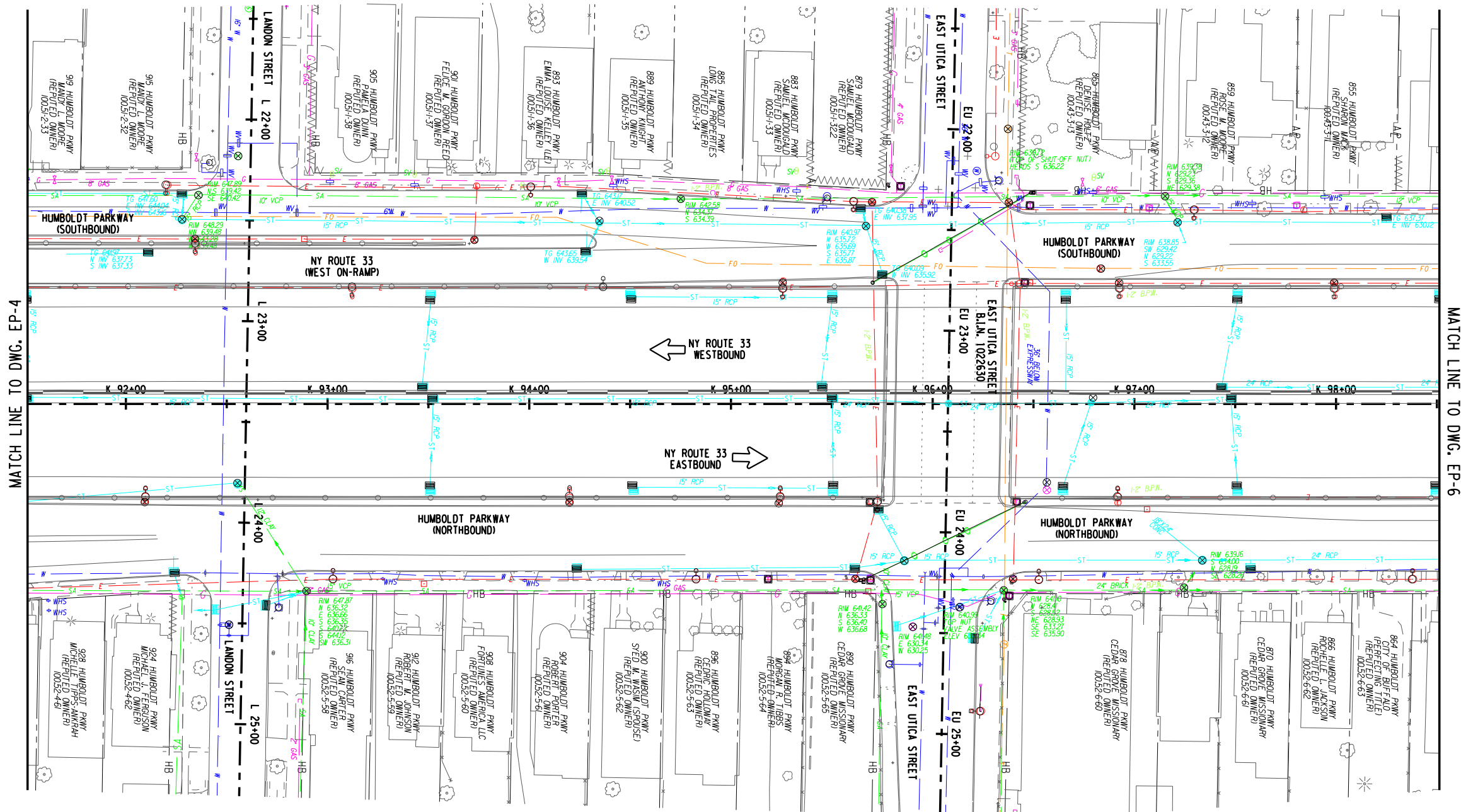


AFFIX SEAL: ON:	ALTERED BY: ON:
<p>AS-BUILT REVISIONS DESCRIPTION OF ALTERATIONS:</p>	

NEW YORK STATE ROUTE 33 KENSINGTON EXPRESSWAY PROJECT CITY OF BUFFALO COUNTY: ERIE REGION: 05	PIN BRIDGES 1022609 1022610 1022620 1022630 1022640	CULVERTS ALL DIMENSIONS IN ft UNLESS OTHERWISE NOTED EXISTING PLAN KENSINGTON EXPRESSWAY	CONTRACT NUMBER DRAWING NO. EP-4 SHEET NO.
-------------------------------------------------------------------------------------------------------------	-----------------------------------------------------------------------	---------------------------------------------------------------------------------------------------	--------------------------------------------------

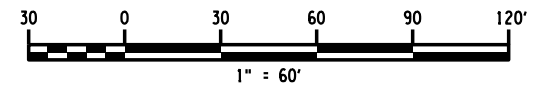
IT IS A VIOLATION OF LAW FOR ANY PERSON, UNLESS THEY ARE ACTING UNDER THE DIRECTION OF A LICENSED PROFESSIONAL ENGINEER, ARCHITECT, LANDSCAPE ARCHITECT, OR LAND SURVEYOR, TO ALTER AN ITEM IN ANY WAY. IF AN ITEM BEARING THE STAMP OF A LICENSED PROFESSIONAL IS ALTERED, THE ALTERING ENGINEER, ARCHITECT, LANDSCAPE ARCHITECT, OR LAND SURVEYOR SHALL STAMP THE DOCUMENT AND INCLUDE THE NOTATION "ALTERED BY" FOLLOWED BY THEIR SIGNATURE, THE DATE OF SUCH ALTERATION, AND A SPECIFIC DESCRIPTION OF THE ALTERATION.





MATCH LINE TO DWG. EP-4

MATCH LINE TO DWG. EP-6



AFFIX SEAL: ON:	ALTERED BY: ON:
--------------------	--------------------

AS-BUILT REVISIONS DESCRIPTION OF ALTERATIONS:

NEW YORK STATE ROUTE 33 KENSINGTON EXPRESSWAY PROJECT CITY OF BUFFALO COUNTY: ERIE REGION: 05

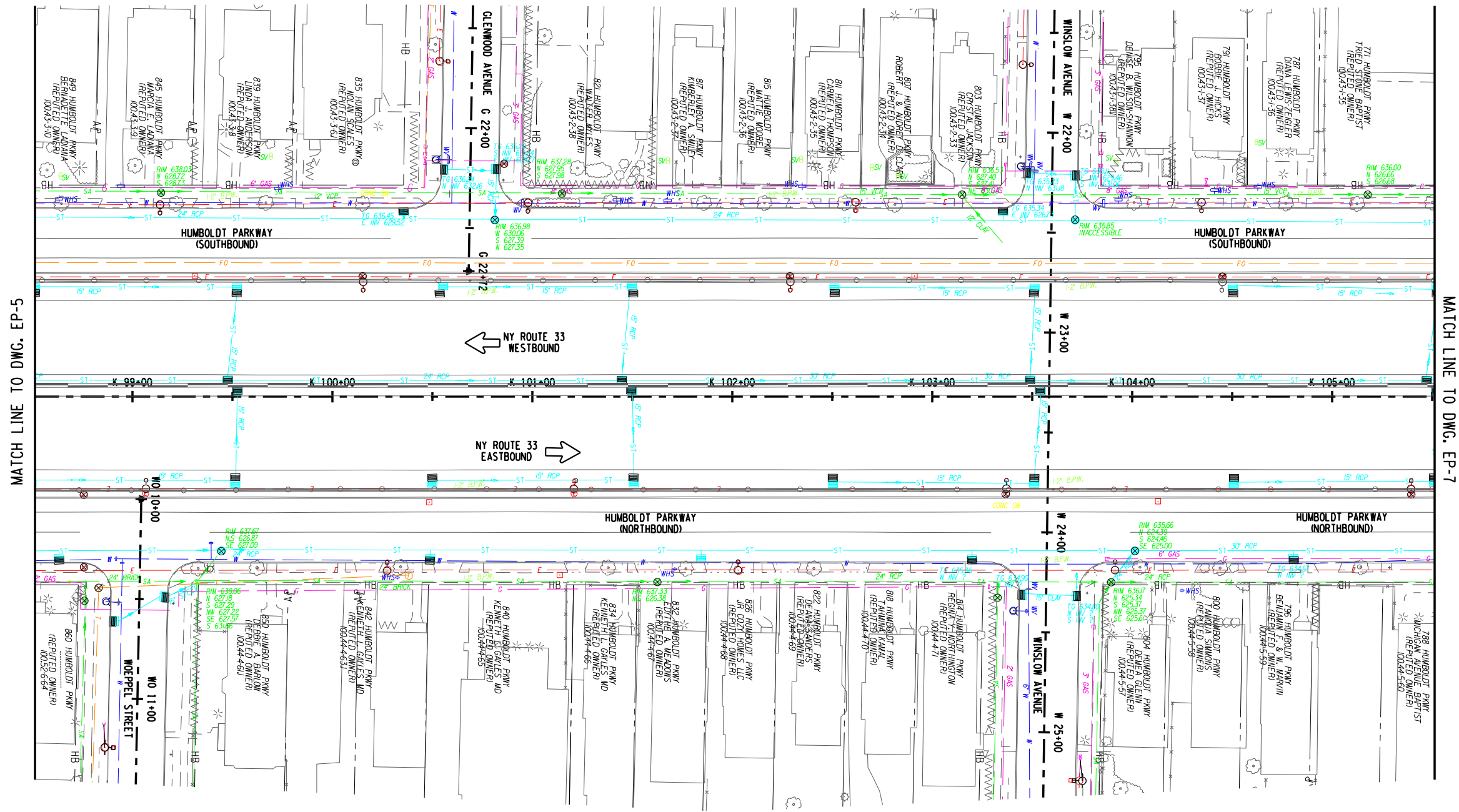
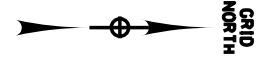
PIN	BRIDGES 1022609 1022610 1022620 1022630 1022640
-----	----------------------------------------------------------------

CULVERTS	ALL DIMENSIONS IN ft UNLESS OTHERWISE NOTED EXISTING PLAN KENSINGTON EXPRESSWAY
----------	-------------------------------------------------------------------------------------------

CONTRACT NUMBER	DRAWING NO. EP-5 SHEET NO.
-----------------	-------------------------------

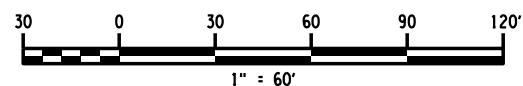
IT IS A VIOLATION OF LAW FOR ANY PERSON, UNLESS THEY ARE ACTING UNDER THE DIRECTION OF A LICENSED PROFESSIONAL ENGINEER, ARCHITECT, LANDSCAPE ARCHITECT, OR LAND SURVEYOR, TO ALTER AN ITEM IN ANY WAY. IF AN ITEM BEARING THE STAMP OF A LICENSED PROFESSIONAL IS ALTERED, THE ALTERING ENGINEER, ARCHITECT, LANDSCAPE ARCHITECT, OR LAND SURVEYOR SHALL STAMP THE DOCUMENT AND INCLUDE THE NOTATION "ALTERED BY" FOLLOWED BY THEIR SIGNATURE, THE DATE OF SUCH ALTERATION, AND A SPECIFIC DESCRIPTION OF THE ALTERATION.





MATCH LINE TO DWG. EP-5

MATCH LINE TO DWG. EP-7



AFFIX SEAL: ON:	ALTERED BY: ON:
AS-BUILT REVISIONS DESCRIPTION OF ALTERATIONS:	

NEW YORK STATE ROUTE 33
KENSINGTON EXPRESSWAY PROJECT
CITY OF BUFFALO
COUNTY: ERIE REGION: 05

PIN
BRIDGES
1022609
1022610
1022620
1022630
1022640

CULVERTS
ALL DIMENSIONS IN ft UNLESS OTHERWISE NOTED
EXISTING PLAN KENSINGTON EXPRESSWAY

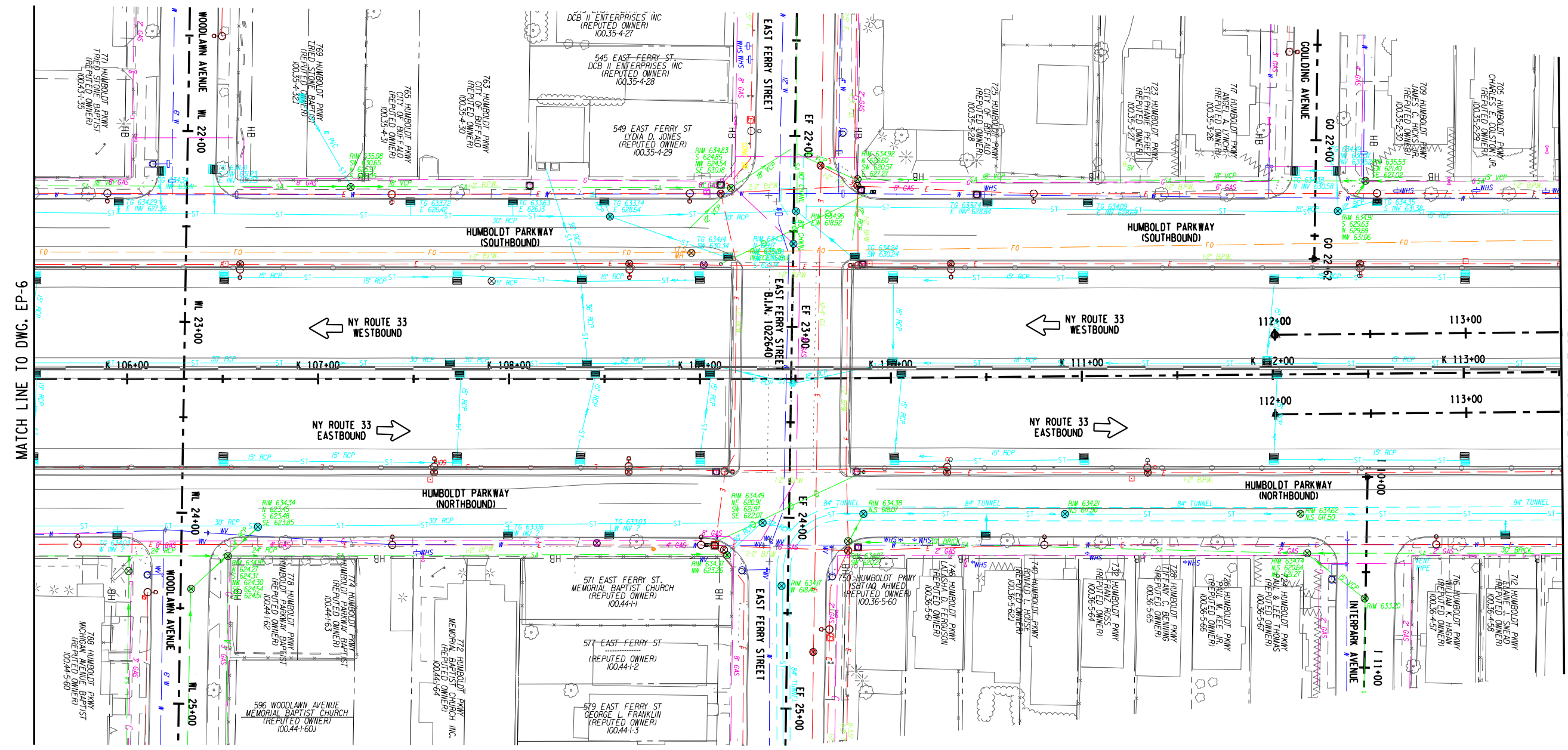

CONTRACT NUMBER
DRAWING NO. EP-6
SHEET NO.



IT IS A VIOLATION OF LAW FOR ANY PERSON, UNLESS THEY ARE ACTING UNDER THE DIRECTION OF A LICENSED PROFESSIONAL ENGINEER, ARCHITECT, LANDSCAPE ARCHITECT, OR LAND SURVEYOR, TO ALTER AN ITEM IN ANY WAY. IF AN ITEM BEARING THE STAMP OF A LICENSED PROFESSIONAL IS ALTERED, THE ALTERING ENGINEER, ARCHITECT, LANDSCAPE ARCHITECT, OR LAND SURVEYOR SHALL STAMP THE DOCUMENT AND INCLUDE THE NOTATION "ALTERED BY" FOLLOWED BY THEIR SIGNATURE, THE DATE OF SUCH ALTERATION, AND A SPECIFIC DESCRIPTION OF THE ALTERATION.

FILE NAME = \\cash.lap\p\NYS\DOT\230860 - D038277 HW Des Kensington Expressway\06_Drawings\Transport\Plans\551252_dbr_ExistingPlans.dgn
 DATE/TIME = 1/11/2024
 USER = 2:04:20 PM

PROJECT MANAGER
 CHECK
 DRAFTING
 CHECK
 DESIGN
 JOB MANAGER
 DESIGN SUPERVISOR



MATCH LINE TO DWG. EP-6

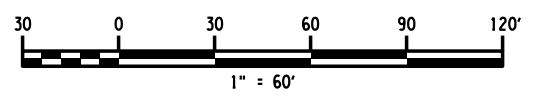
MATCH LINE TO DWG. EP-8

AFFIX SEAL: ON:	ALTERED BY: ON:
--------------------	--------------------

AS-BUILT REVISIONS DESCRIPTION OF ALTERATIONS:	NEW YORK STATE ROUTE 33 KENSINGTON EXPRESSWAY PROJECT CITY OF BUFFALO COUNTY: ERIE REGION: 05
---------------------------------------------------	--------------------------------------------------------------------------------------------------------

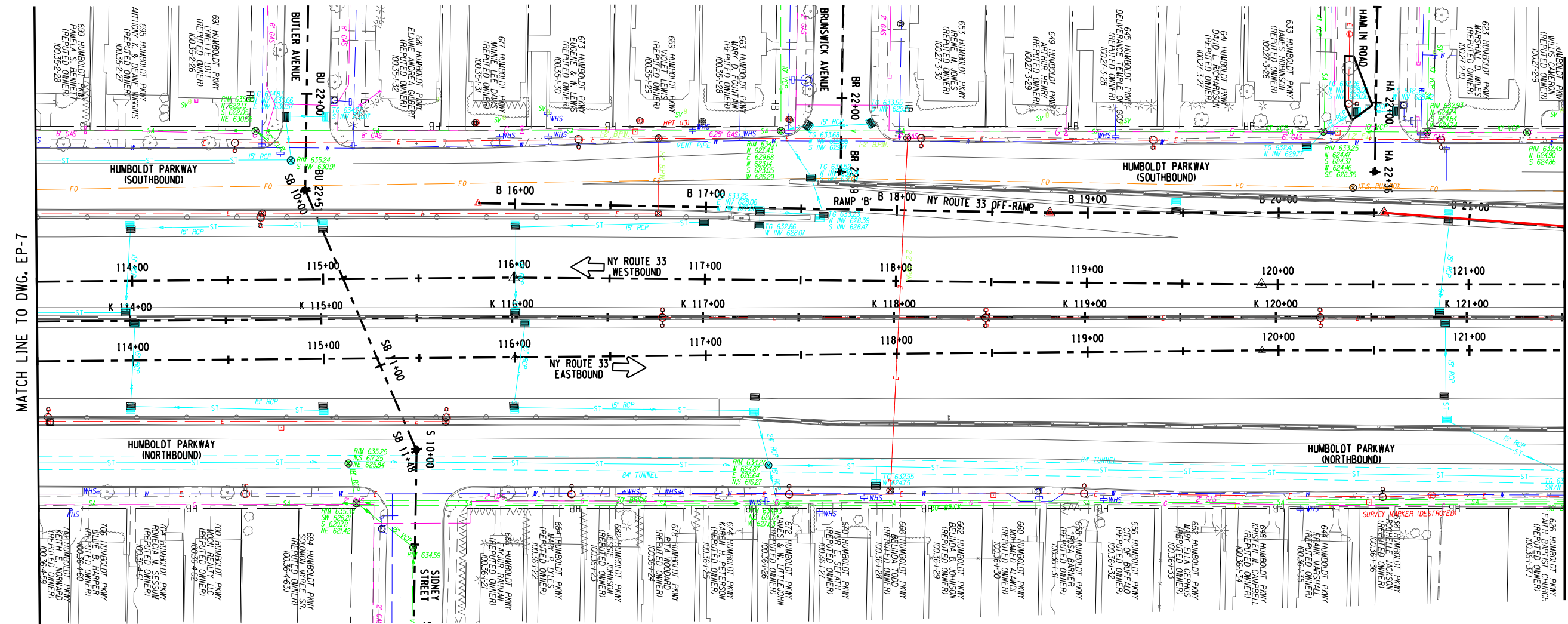
PIN	BRIDGES 1022609 1022610 1022620 1022630 1022640
CULVERTS	

ALL DIMENSIONS IN ft UNLESS OTHERWISE NOTED	CONTRACT NUMBER
EXISTING PLAN KENSINGTON EXPRESSWAY	DRAWING NO. EP-7 SHEET NO.



IT IS A VIOLATION OF LAW FOR ANY PERSON, UNLESS THEY ARE ACTING UNDER THE DIRECTION OF A LICENSED PROFESSIONAL ENGINEER, ARCHITECT, LANDSCAPE ARCHITECT, OR LAND SURVEYOR, TO ALTER AN ITEM IN ANY WAY. IF AN ITEM BEARING THE STAMP OF A LICENSED PROFESSIONAL IS ALTERED, THE ALTERING ENGINEER, ARCHITECT, LANDSCAPE ARCHITECT, OR LAND SURVEYOR SHALL STAMP THE DOCUMENT AND INCLUDE THE NOTATION "ALTERED BY" FOLLOWED BY THEIR SIGNATURE, THE DATE OF SUCH ALTERATION, AND A SPECIFIC DESCRIPTION OF THE ALTERATION.





MATCH LINE TO DWG. EP-7

MATCH LINE TO DWG. EP-9

AFFIX SEAL: ON:	ALTERED BY: ON:
AS-BUILT REVISIONS DESCRIPTION OF ALTERATIONS:	

NEW YORK STATE ROUTE 33	PIN
KENSINGTON EXPRESSWAY PROJECT	
CITY OF BUFFALO	
COUNTY: ERIE	REGION: 05

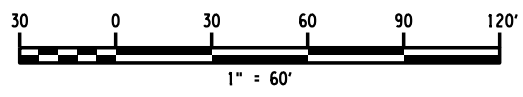
BRIDGES	CULVERTS	ALL DIMENSIONS IN ft UNLESS OTHERWISE NOTED	CONTRACT NUMBER
1022609		EXISTING PLAN KENSINGTON EXPRESSWAY	DRAWING NO. EP-8
1022610			SHEET NO.
1022620			
1022630			

IT IS A VIOLATION OF LAW FOR ANY PERSON, UNLESS THEY ARE ACTING UNDER THE DIRECTION OF A LICENSED PROFESSIONAL ENGINEER, ARCHITECT, LANDSCAPE ARCHITECT, OR LAND SURVEYOR, TO ALTER AN ITEM IN ANY WAY. IF AN ITEM BEARING THE STAMP OF A LICENSED PROFESSIONAL IS ALTERED, THE ALTERING ENGINEER, ARCHITECT, LANDSCAPE ARCHITECT, OR LAND SURVEYOR SHALL STAMP THE DOCUMENT AND INCLUDE THE NOTATION "ALTERED BY" FOLLOWED BY THEIR SIGNATURE, THE DATE OF SUCH ALTERATION, AND A SPECIFIC DESCRIPTION OF THE ALTERATION.

LaBella
Powered by partnership.

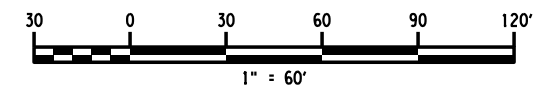
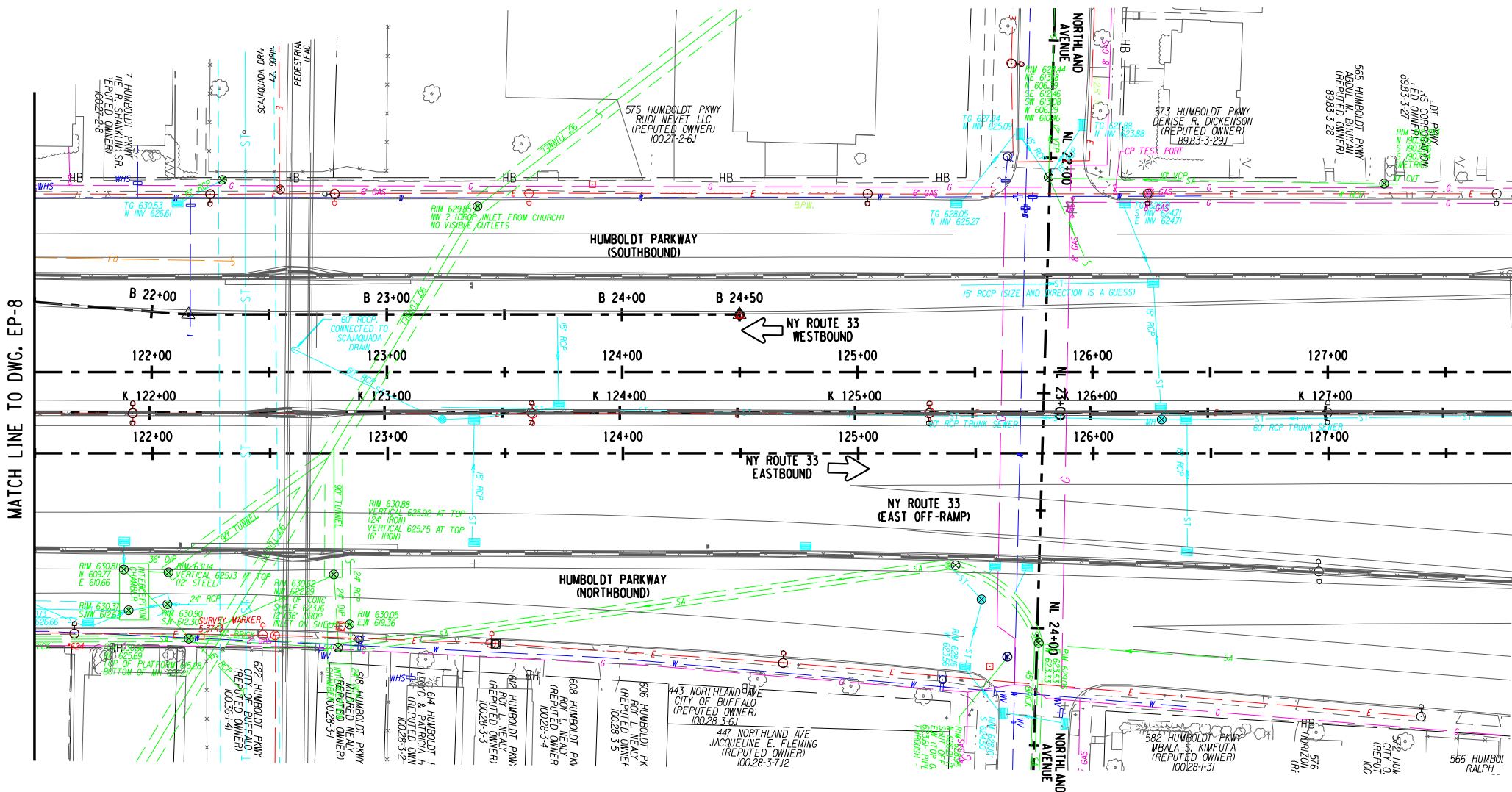
NEW YORK
STATE OF
OPPORTUNITY.

Department of Transportation



FILE NAME = \\cash.abp\N\NYSDOT\230860 - D038277 HW Des Kensington Expressway\06_Drawings\Transport\Plans\651252_dph_ExistingPlans.dgn
 DATE/TIME = 1/11/2024
 USER = 20422 PM

DESIGN SUPERVISOR JOB MANAGER DESIGN CHECK DRAFTING CHECK PROJECT MANAGER



AFFIX SEAL: ON:	ALTERED BY: ON:

AS-BUILT REVISIONS DESCRIPTION OF ALTERATIONS:	NEW YORK STATE ROUTE 33
	KENSINGTON EXPRESSWAY PROJECT
	CITY OF BUFFALO
	COUNTY: ERIE REGION: 05

BRIDGES	1022609
	1022610
	1022620
	1022630
	1022640

CULVERTS	
ALL DIMENSIONS IN ft UNLESS OTHERWISE NOTED	
EXISTING PLAN KENSINGTON EXPRESSWAY	

CONTRACT NUMBER	
DRAWING NO.	EP-9
SHEET NO.	

IT IS A VIOLATION OF LAW FOR ANY PERSON, UNLESS THEY ARE ACTING UNDER THE DIRECTION OF A LICENSED PROFESSIONAL ENGINEER, ARCHITECT, LANDSCAPE ARCHITECT, OR LAND SURVEYOR, TO ALTER AN ITEM IN ANY WAY. IF AN ITEM BEARING THE STAMP OF A LICENSED PROFESSIONAL IS ALTERED, THE ALTERING ENGINEER, ARCHITECT, LANDSCAPE ARCHITECT, OR LAND SURVEYOR SHALL STAMP THE DOCUMENT AND INCLUDE THE NOTATION "ALTERED BY" FOLLOWED BY THEIR SIGNATURE, THE DATE OF SUCH ALTERATION, AND A SPECIFIC DESCRIPTION OF THE ALTERATION.



FILE NAME = \\cashlab\p\N\NYSDOT\220860 - D038277 HW Des Kensington Expressway\Drawings\Transport\Plan\set\657252_dpr_gmp_Humboldt.dgn
 DATE/TIME = 1/11/2024
 USER = 2:11:01 PM

PROJECT MANAGER

CHECK

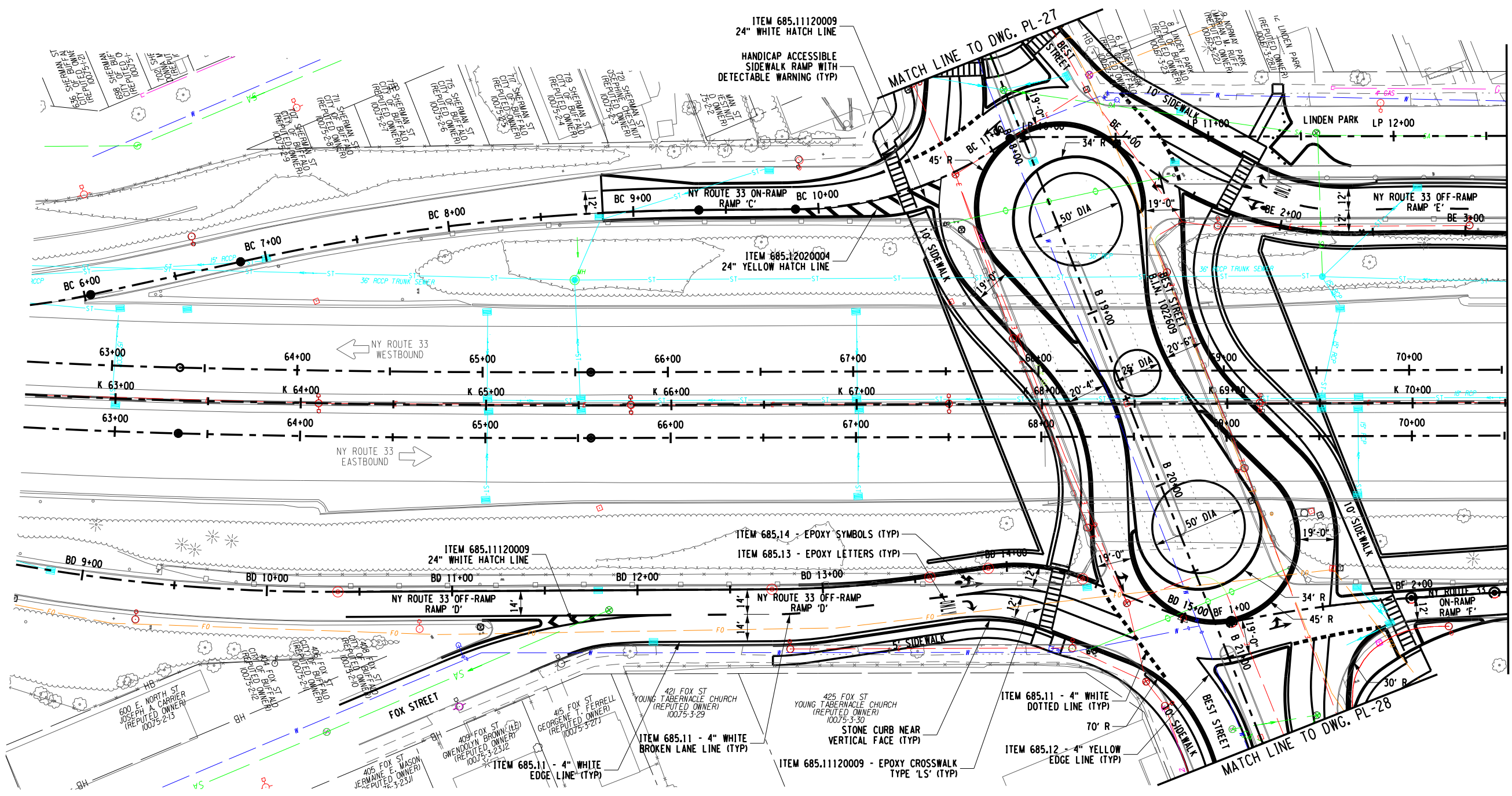

DRAFTING

CHECK

DESIGN

JOB MANAGER

DESIGN SUPERVISOR



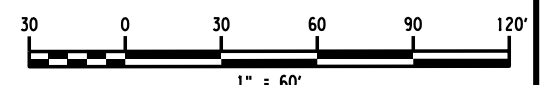
AFFIX SEAL: ON:	ALTERED BY: ON:
AS-BUILT REVISIONS DESCRIPTION OF ALTERATIONS:	

NEW YORK STATE ROUTE 33	PIN
KENSINGTON EXPRESSWAY PROJECT	BRIDGES
CITY OF BUFFALO	1022609
COUNTY: ERIE	1022610
REGION: 05	1022620
	1022630
	1022640

ALL DIMENSIONS IN FT UNLESS OTHERWISE NOTED	CONTRACT NUMBER
GENERAL PLAN HUMBOLDT PARKWAY	DRAWING NO. PL-1
	SHEET NO.

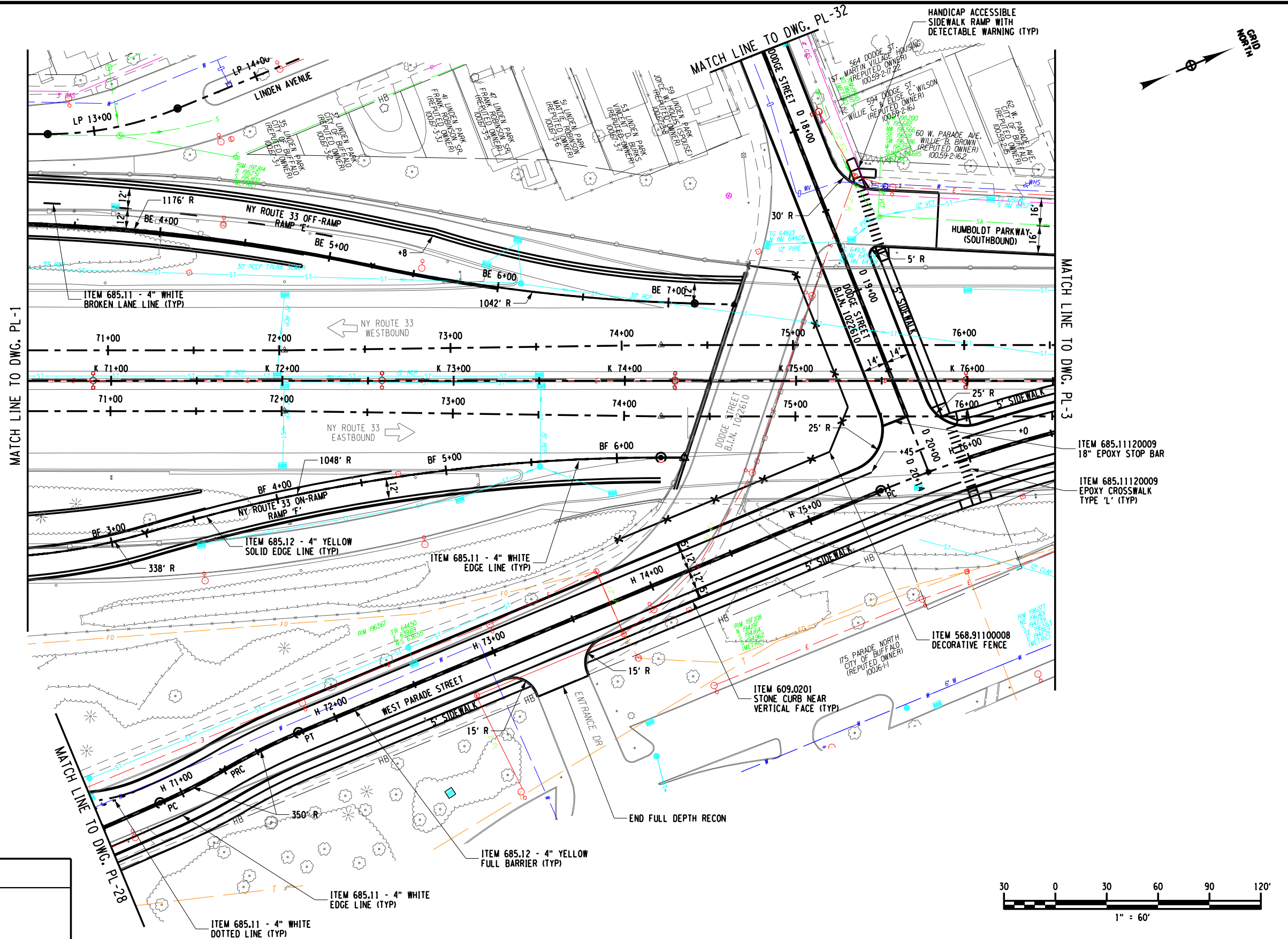
IT IS A VIOLATION OF LAW FOR ANY PERSON, UNLESS THEY ARE ACTING UNDER THE DIRECTION OF A LICENSED PROFESSIONAL ENGINEER, ARCHITECT, LANDSCAPE ARCHITECT, OR LAND SURVEYOR, TO ALTER AN ITEM IN ANY WAY. IF AN ITEM BEARING THE STAMP OF A LICENSED PROFESSIONAL IS ALTERED, THE ALTERING ENGINEER, ARCHITECT, LANDSCAPE ARCHITECT, OR LAND SURVEYOR SHALL STAMP THE DOCUMENT AND INCLUDE THE NOTATION "ALTERED BY" FOLLOWED BY THEIR SIGNATURE, THE DATE OF SUCH ALTERATION, AND A SPECIFIC DESCRIPTION OF THE ALTERATION.

 Powered by partnership.	 NEW YORK STATE OF OPPORTUNITY.	Department of Transportation
-----------------------------	------------------------------------------	---------------------------------



FILE NAME = \\cash.abp\N\NYSDOT\230860 - D038277 HW Des Kensington Expressway\06_Drawings\Transport\Planset\657252_aph_gmp_Humboldt.dgn
 DATE/TIME = 1/11/2024
 USER = 2:11:02 PM

PROJECT MANAGER
 CHECK
 DRAFTING
 CHECK
 DESIGN
 JOB MANAGER
 DESIGN SUPERVISOR

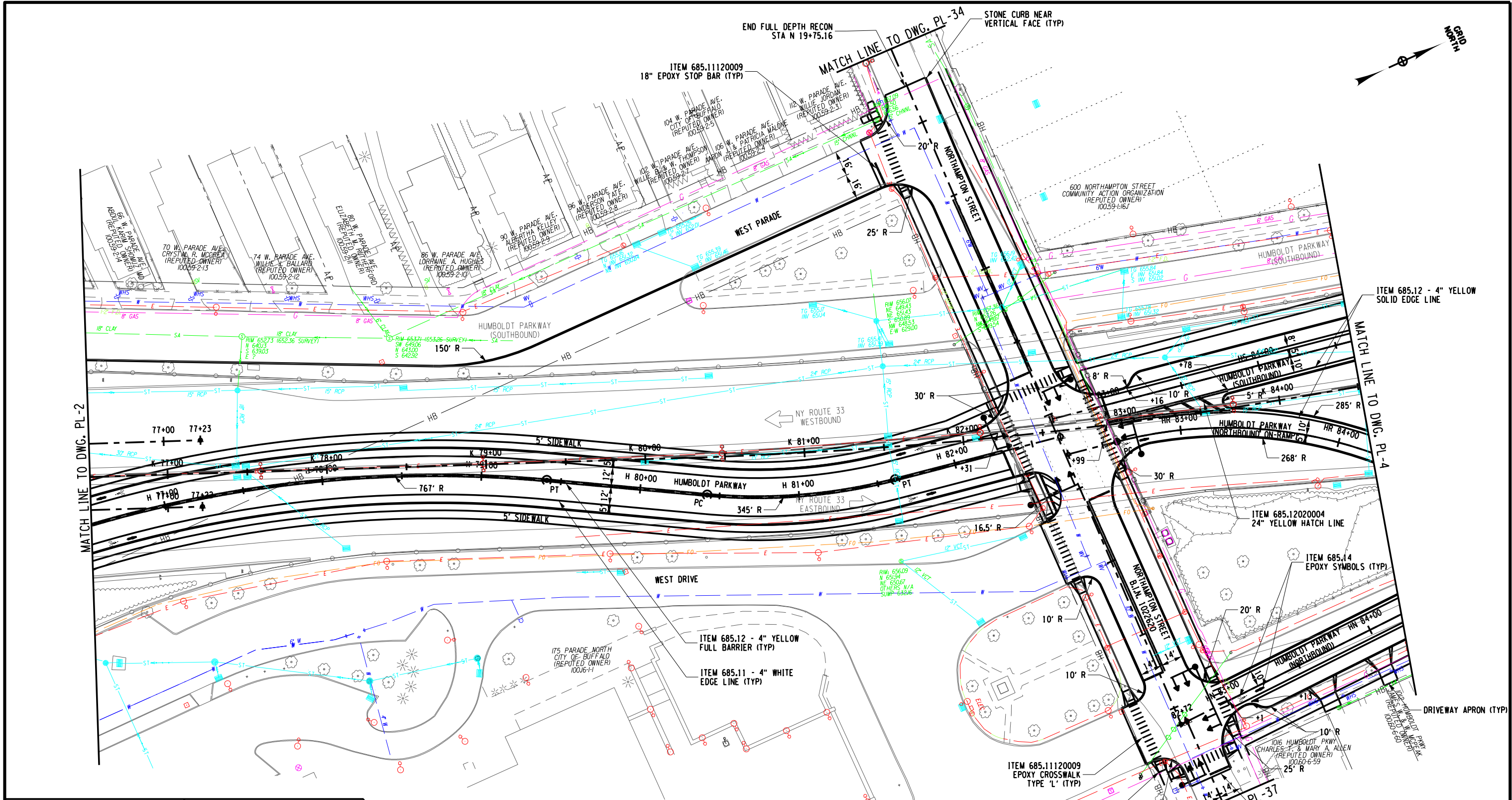


AFFIX SEAL: ON:	ALTERED BY: ON:
AS-BUILT REVISIONS DESCRIPTION OF ALTERATIONS:	

NEW YORK STATE ROUTE 33 KENSINGTON EXPRESSWAY PROJECT CITY OF BUFFALO COUNTY: ERIE	PIN REGION: 05	BRIDGES 1022609 1022610 1022620 1022630 1022640	CULVERTS	ALL DIMENSIONS IN ft UNLESS OTHERWISE NOTED GENERAL PLAN HUMBOLDT PARKWAY	CONTRACT NUMBER DRAWING NO. PL-2 SHEET NO.
IT IS A VIOLATION OF LAW FOR ANY PERSON, UNLESS THEY ARE ACTING UNDER THE DIRECTION OF A LICENSED PROFESSIONAL ENGINEER, ARCHITECT, LANDSCAPE ARCHITECT, OR LAND SURVEYOR, TO ALTER AN ITEM IN ANY WAY. IF AN ITEM BEARING THE STAMP OF A LICENSED PROFESSIONAL IS ALTERED, THE ALTERING ENGINEER, ARCHITECT, LANDSCAPE ARCHITECT, OR LAND SURVEYOR SHALL STAMP THE DOCUMENT AND INCLUDE THE NOTATION "ALTERED BY" FOLLOWED BY THEIR SIGNATURE, THE DATE OF SUCH ALTERATION, AND A SPECIFIC DESCRIPTION OF THE ALTERATION.					

FILE NAME = \\cash.lap\p\NYS DOT\230860 - D03827 HW Des Kensington Expressway\06_Drawings\Transport\Plan\657252_apr_gmp_Humboldt.dgn
 DATE/TIME = 1/11/2024
 USER = 2:11:03 PM

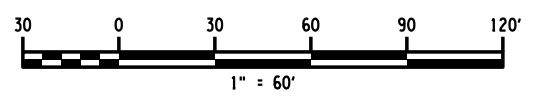
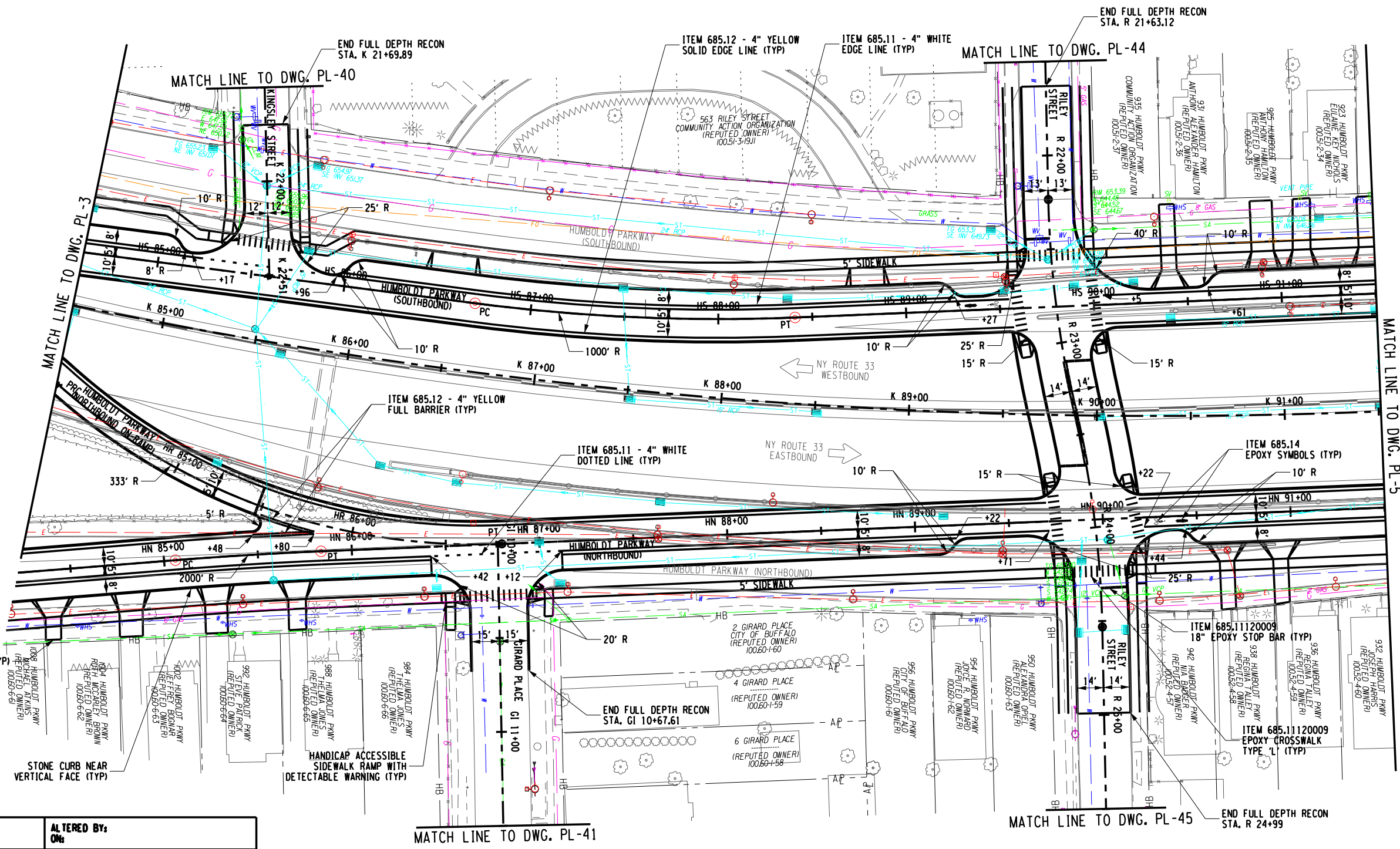
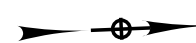
PROJECT MANAGER
 CHECK
 DRAFTING
 CHECK
 DESIGN
 JOB MANAGER
 DESIGN SUPERVISOR



AFFIX SEAL: ON:	ALTERED BY: ON:
AS-BUILT REVISIONS DESCRIPTION OF ALTERATIONS:	

NEW YORK STATE ROUTE 33 KENSINGTON EXPRESSWAY PROJECT CITY OF BUFFALO COUNTY: ERIE REGION: 05	PIN	BRIDGES 1022609 1022610 1022620 1022630 1022640	CULVERTS	ALL DIMENSIONS IN ft UNLESS OTHERWISE NOTED GENERAL PLAN HUMBOLDT PARKWAY	CONTRACT NUMBER DRAWING NO. PL-3 SHEET NO.
IT IS A VIOLATION OF LAW FOR ANY PERSON, UNLESS THEY ARE ACTING UNDER THE DIRECTION OF A LICENSED PROFESSIONAL ENGINEER, ARCHITECT, LANDSCAPE ARCHITECT, OR LAND SURVEYOR, TO ALTER AN ITEM IN ANY WAY. IF AN ITEM BEARING THE STAMP OF A LICENSED PROFESSIONAL IS ALTERED, THE ALTERING ENGINEER, ARCHITECT, LANDSCAPE ARCHITECT, OR LAND SURVEYOR SHALL STAMP THE DOCUMENT AND INCLUDE THE NOTATION "ALTERED BY" FOLLOWED BY THEIR SIGNATURE, THE DATE OF SUCH ALTERATION, AND A SPECIFIC DESCRIPTION OF THE ALTERATION.					

GRID NORTH



AFFIX SEAL: ON:	ALTERED BY: ON:
AS-BUILT REVISIONS DESCRIPTION OF ALTERATIONS:	

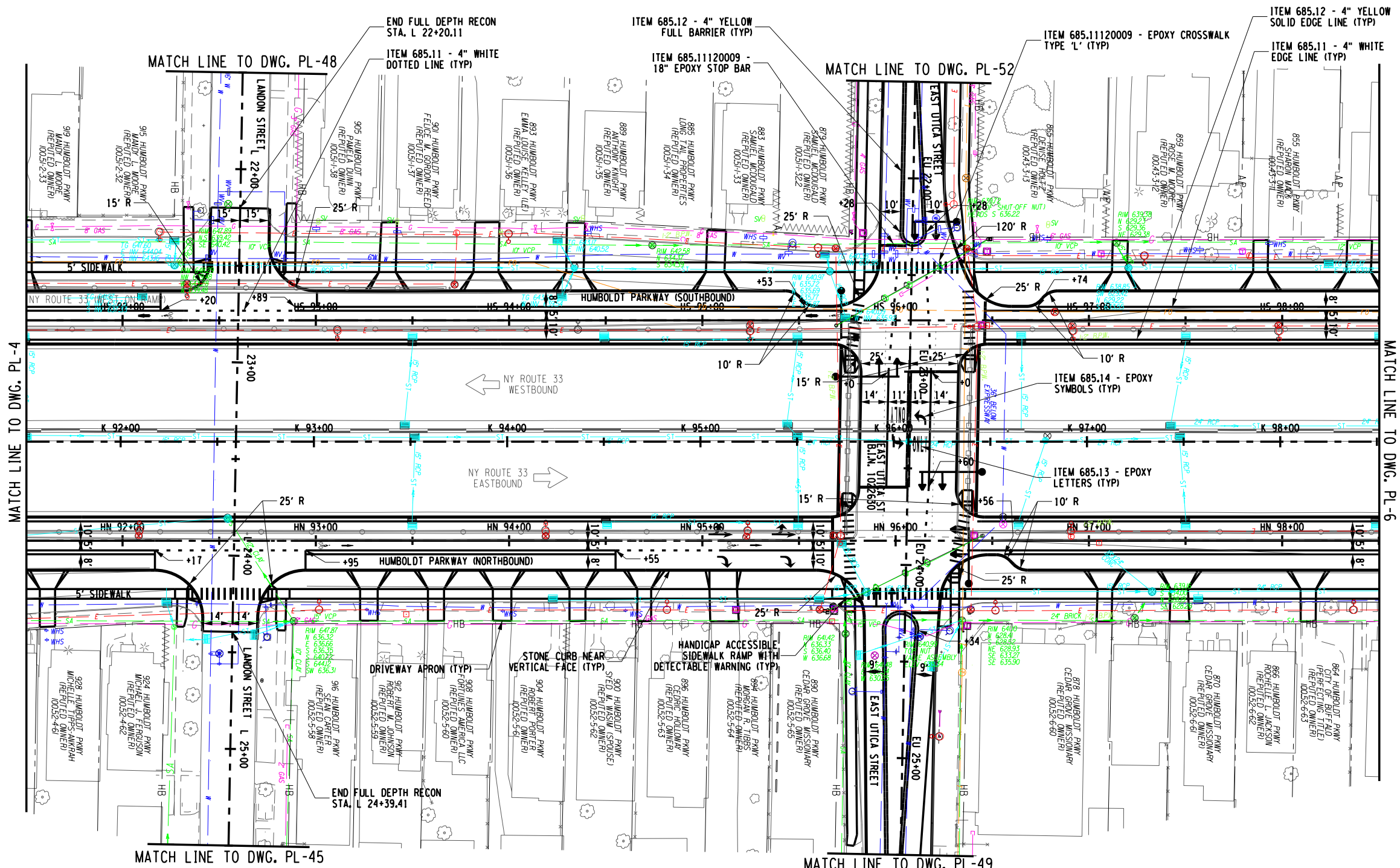
NEW YORK STATE ROUTE 33	PIN
KENSINGTON EXPRESSWAY PROJECT	
CITY OF BUFFALO	
COUNTY: ERIE	REGION: 05

BRIDGES	CULVERTS	ALL DIMENSIONS IN ft UNLESS OTHERWISE NOTED	CONTRACT NUMBER
1022609		GENERAL PLAN HUMBOLDT PARKWAY	DRAWING NO. PL-4 SHEET NO.
1022610			
1022620			
1022630			
1022640			

IT IS A VIOLATION OF LAW FOR ANY PERSON, UNLESS THEY ARE ACTING UNDER THE DIRECTION OF A LICENSED PROFESSIONAL ENGINEER, ARCHITECT, LANDSCAPE ARCHITECT, OR LAND SURVEYOR, TO ALTER AN ITEM IN ANY WAY. IF AN ITEM BEARING THE STAMP OF A LICENSED PROFESSIONAL IS ALTERED, THE ALTERING ENGINEER, ARCHITECT, LANDSCAPE ARCHITECT, OR LAND SURVEYOR SHALL STAMP THE DOCUMENT AND INCLUDE THE NOTATION "ALTERED BY" FOLLOWED BY THEIR SIGNATURE, THE DATE OF SUCH ALTERATION, AND A SPECIFIC DESCRIPTION OF THE ALTERATION.

FILE NAME = \\cash.lap\p\NYS\DOT\230860 - D03827 HW Des Kensington Expressway\06_Drawings\Transport\Plans\657252_dpl_gmp_Humboldt.dgn
 DATE/TIME = 1/11/2024
 USER = 2:11:05 PM

PROJECT MANAGER
 CHECK
 DRAFTING
 CHECK
 DESIGN
 JOB MANAGER
 DESIGN SUPERVISOR

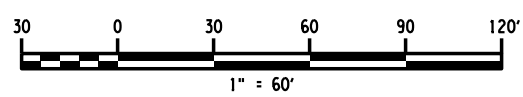


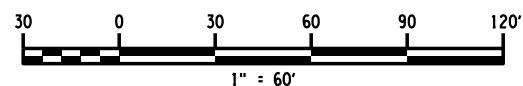
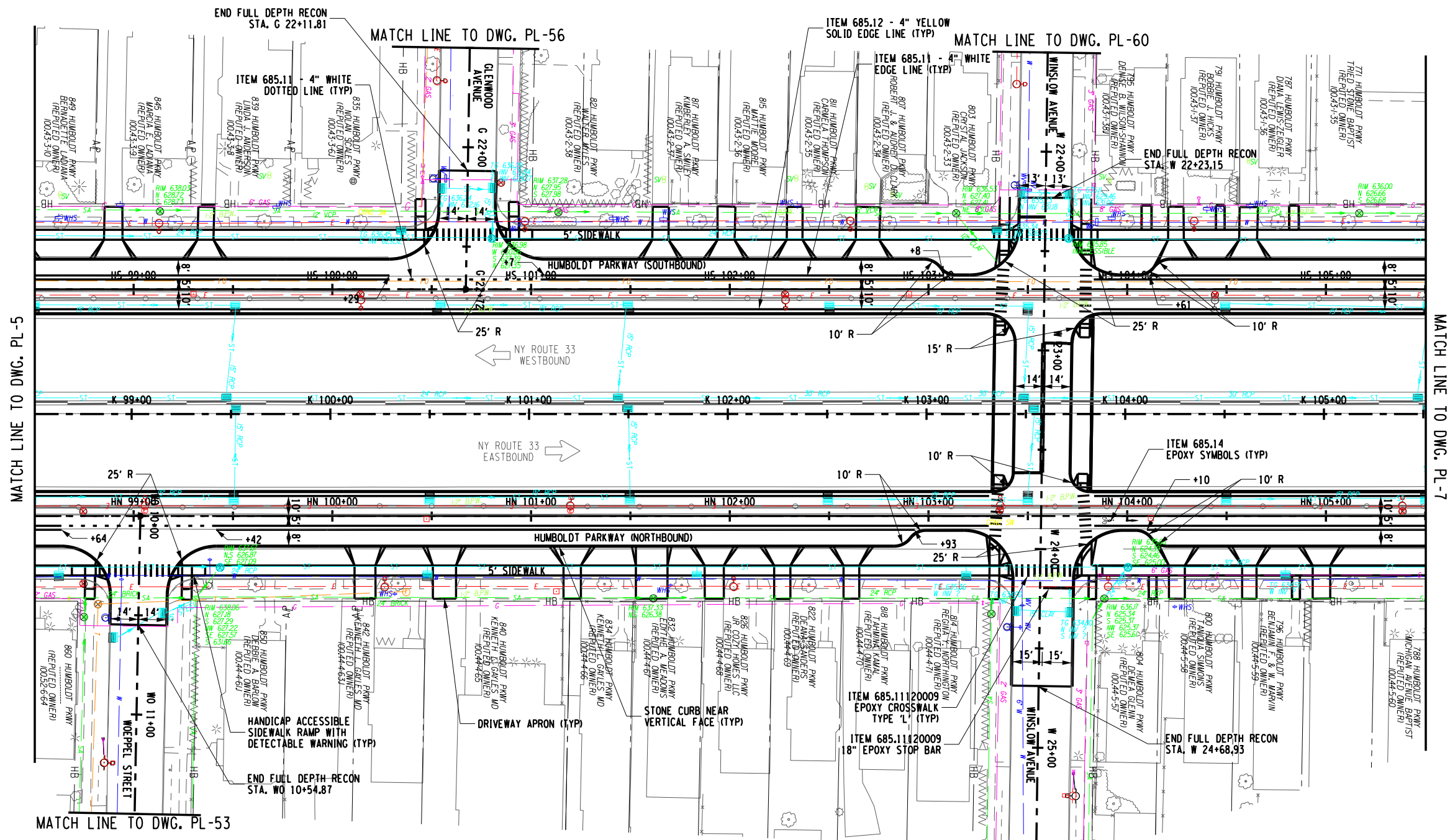
FILE NAME = \\cashlab\p\w\NYSDOT\230860 - D03827 HW Des Kensington Expressway\06_Drawings\Transport\Plans\651252_sph_gmp_Humboldt.dgn
 DATE/TIME = 1/11/2024
 USER = 2:11:08 PM

PROJECT MANAGER
 CHECK
 DRAFTING
 CHECK
 DESIGN
 JOB MANAGER
 DESIGN SUPERVISOR

AFFIX SEAL: ON:	ALTERED BY: ON:
AS-BUILT REVISIONS DESCRIPTION OF ALTERATIONS:	

NEW YORK STATE ROUTE 33 KENINGTON EXPRESSWAY PROJECT CITY OF BUFFALO COUNTY: ERIE REGION: 05	PIN	BRIDGES 1022609 1022610 1022620 1022630 1022640	CULVERTS	ALL DIMENSIONS IN ft UNLESS OTHERWISE NOTED GENERAL PLAN HUMBOLDT PARKWAY	CONTRACT NUMBER DRAWING NO. PL-5 SHEET NO.
IT IS A VIOLATION OF LAW FOR ANY PERSON, UNLESS THEY ARE ACTING UNDER THE DIRECTION OF A LICENSED PROFESSIONAL ENGINEER, ARCHITECT, LANDSCAPE ARCHITECT, OR LAND SURVEYOR, TO ALTER AN ITEM IN ANY WAY. IF AN ITEM BEARING THE STAMP OF A LICENSED PROFESSIONAL IS ALTERED, THE ALTERING ENGINEER, ARCHITECT, LANDSCAPE ARCHITECT, OR LAND SURVEYOR SHALL STAMP THE DOCUMENT AND INCLUDE THE NOTATION "ALTERED BY" FOLLOWED BY THEIR SIGNATURE, THE DATE OF SUCH ALTERATION, AND A SPECIFIC DESCRIPTION OF THE ALTERATION.					

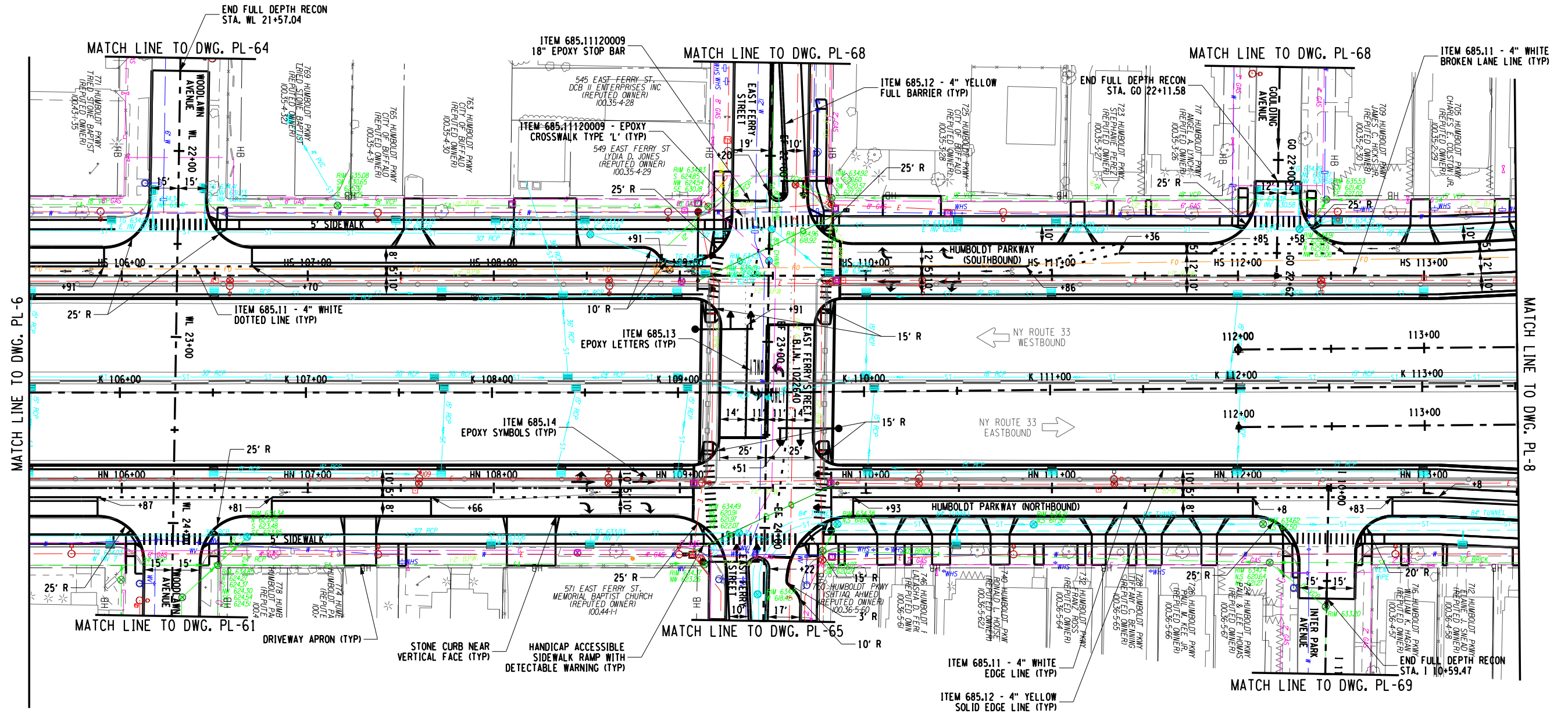




BRIDGES 1022609 1022610 1022620 1022630 1022640	CULVERTS	ALL DIMENSIONS IN ft UNLESS OTHERWISE NOTED	CONTRACT NUMBER
GENERAL PLAN HUMBOLDT PARKWAY		DRAWING NO. PL-6	SHEET NO.

FILE NAME = \\cash.lap\p\NYS\DOT\220860 - D038277 HW Des Kensington Expressway\06_Drawings\Transport\Plan\set\551252_dpl_gmp_Humboldt.dgn
 DATE/TIME = 1/11/2024
 USER = 2:11:08 PM

PROJECT MANAGER
 CHECK
 DRAFTING
 CHECK
 DESIGN
 JOB MANAGER
 DESIGN SUPERVISOR



AFFIX SEAL: ON:	ALTERED BY: ON:
AS-BUILT REVISIONS DESCRIPTION OF ALTERATIONS:	

NEW YORK STATE ROUTE 33	PIN
KENSINGTON EXPRESSWAY PROJECT	BRIDGES
CITY OF BUFFALO	1022609
	1022610
	1022620
	1022630
	1022640
COUNTY: ERIE	REGION: 05

ALL DIMENSIONS IN FT UNLESS OTHERWISE NOTED	CONTRACT NUMBER
GENERAL PLAN HUMBOLDT PARKWAY	DRAWING NO. PL-7
	SHEET NO.

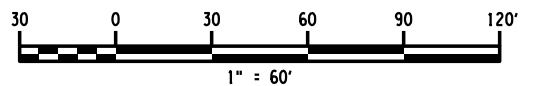
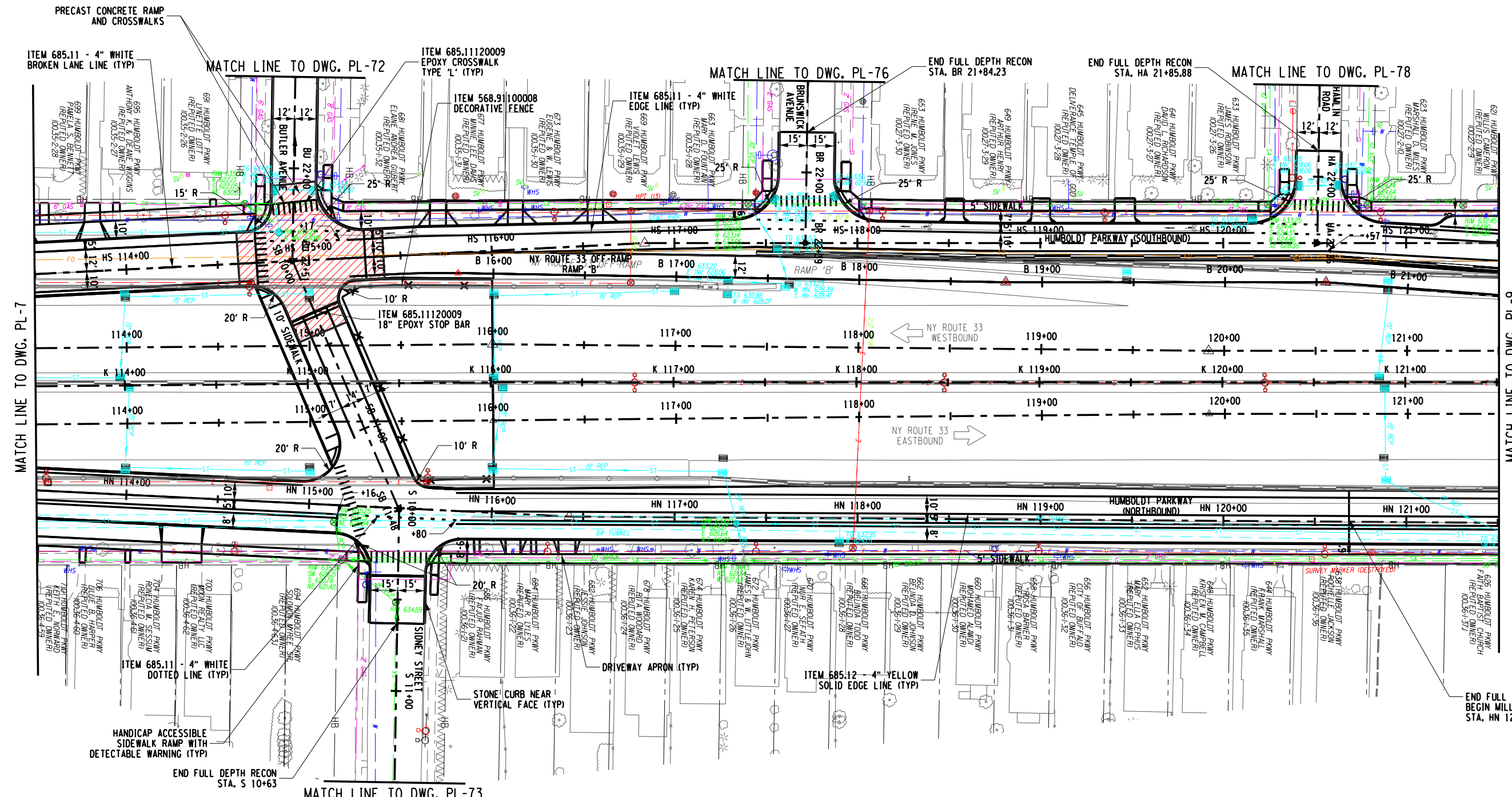
IT IS A VIOLATION OF LAW FOR ANY PERSON, UNLESS THEY ARE ACTING UNDER THE DIRECTION OF A LICENSED PROFESSIONAL ENGINEER, ARCHITECT, LANDSCAPE ARCHITECT, OR LAND SURVEYOR, TO ALTER AN ITEM IN ANY WAY. IF AN ITEM BEARING THE STAMP OF A LICENSED PROFESSIONAL IS ALTERED, THE ALTERING ENGINEER, ARCHITECT, LANDSCAPE ARCHITECT, OR LAND SURVEYOR SHALL STAMP THE DOCUMENT AND INCLUDE THE NOTATION "ALTERED BY" FOLLOWED BY THEIR SIGNATURE, THE DATE OF SUCH ALTERATION, AND A SPECIFIC DESCRIPTION OF THE ALTERATION.

Powered by partnership.

NEW YORK
 STATE OF
 OPPORTUNITY.

Department of
 Transportation

NORTH



AFFIX SEAL: ON:	ALTERED BY: ON:
AS-BUILT REVISIONS DESCRIPTION OF ALTERATIONS:	

NEW YORK STATE ROUTE 33	PIN
KENSINGTON EXPRESSWAY PROJECT	
CITY OF BUFFALO	
COUNTY: ERIE	REGION: 05

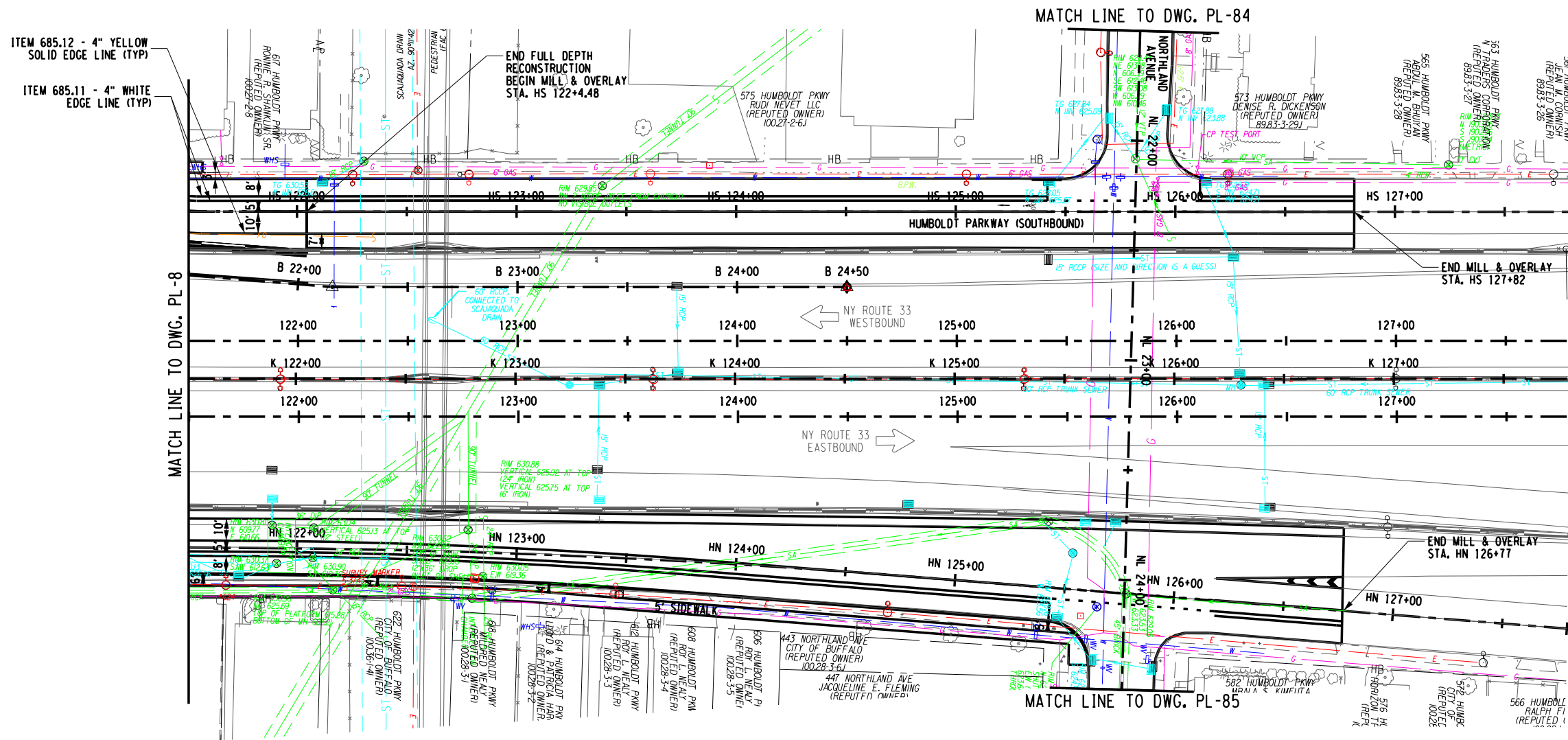
BRIDGES	CULVERTS	ALL DIMENSIONS IN ft UNLESS OTHERWISE NOTED	CONTRACT NUMBER
1022609		GENERAL PLAN HUMBOLDT PARKWAY	DRAWING NO. PL-8
1022610			SHEET NO.
1022620			
1022630			

LaBella Powered by partnership.	NEW YORK STATE OPPORTUNITY.	Department of Transportation
------------------------------------	-----------------------------------	---------------------------------

IT IS A VIOLATION OF LAW FOR ANY PERSON, UNLESS THEY ARE ACTING UNDER THE DIRECTION OF A LICENSED PROFESSIONAL ENGINEER, ARCHITECT, LANDSCAPE ARCHITECT, OR LAND SURVEYOR, TO ALTER AN ITEM IN ANY WAY. IF AN ITEM BEARING THE STAMP OF A LICENSED PROFESSIONAL IS ALTERED, THE ALTERING ENGINEER, ARCHITECT, LANDSCAPE ARCHITECT, OR LAND SURVEYOR SHALL STAMP THE DOCUMENT AND INCLUDE THE NOTATION "ALTERED BY" FOLLOWED BY THEIR SIGNATURE, THE DATE OF SUCH ALTERATION, AND A SPECIFIC DESCRIPTION OF THE ALTERATION.

FILE NAME = \\cash.abp\p\N\NYSDOT\230860 - D038277 HW Des Kensington Expressway\06_Drawings\Transport\Plan\set\651252_sph_gmp_Humboldt.dgn
 DATE/TIME = 1/11/2024
 USER = 2:11:11 PM

PROJECT MANAGER
 CHECK
 DRAFTING
 CHECK
 DESIGN
 JOB MANAGER
 DESIGN SUPERVISOR



ITEM 685.12 - 4" YELLOW SOLID EDGE LINE (TYP)
 ITEM 685.11 - 4" WHITE EDGE LINE (TYP)

MATCH LINE TO DWG. PL-8

MATCH LINE TO DWG. PL-84

MATCH LINE TO DWG. PL-85

FILE NAME = \\cash.abp\N\NYSDOT\230860 - D038277 HW Des Kensington Expressway\06_Drawings\Transport\Plans\651252_sph_gmp_Humboldt.dgn
 DATE/TIME = 1/11/2024
 USER = 2:11:12 PM

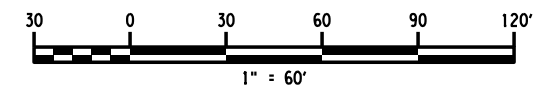
PROJECT MANAGER
 CHECK
 DRAFTING
 CHECK
 DESIGN
 JOB MANAGER
 DESIGN SUPERVISOR

AFFIX SEAL: ON:	ALTERED BY: ON:
<p>AS-BUILT REVISIONS DESCRIPTION OF ALTERATIONS:</p>	

NEW YORK STATE ROUTE 33
KENSINGTON EXPRESSWAY PROJECT
CITY OF BUFFALO
COUNTY: ERIE

PIN
BRIDGES 1022609 1022610 1022620 1022630 1022640
CULVERTS

ALL DIMENSIONS IN ft UNLESS OTHERWISE NOTED	CONTRACT NUMBER
GENERAL PLAN HUMBOLDT PARKWAY	DRAWING NO. PL-9 SHEET NO.

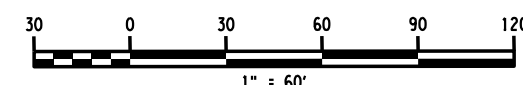

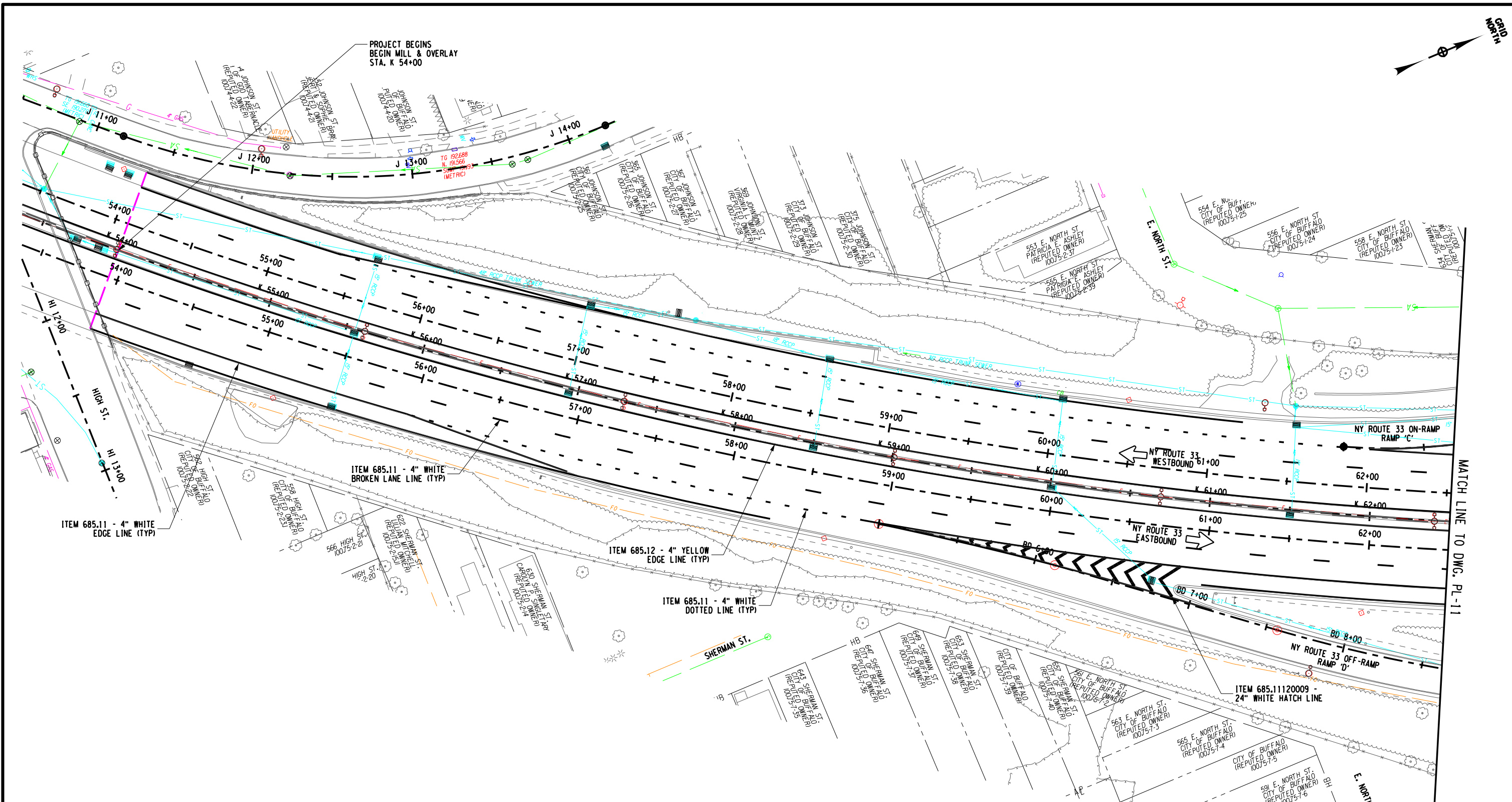


IT IS A VIOLATION OF LAW FOR ANY PERSON, UNLESS THEY ARE ACTING UNDER THE DIRECTION OF A LICENSED PROFESSIONAL ENGINEER, ARCHITECT, LANDSCAPE ARCHITECT, OR LAND SURVEYOR, TO ALTER AN ITEM IN ANY WAY. IF AN ITEM BEARING THE STAMP OF A LICENSED PROFESSIONAL IS ALTERED, THE ALTERING ENGINEER, ARCHITECT, LANDSCAPE ARCHITECT, OR LAND SURVEYOR SHALL STAMP THE DOCUMENT AND INCLUDE THE NOTATION "ALTERED BY" FOLLOWED BY THEIR SIGNATURE, THE DATE OF SUCH ALTERATION, AND A SPECIFIC DESCRIPTION OF THE ALTERATION.



FILE NAME = \\cash.lap\p\WNYSD\DOT\230860 - D03827 HW Des Kensington Expressway\06_Drawings\Transport\Plan\657252_dpl_gmp_Kensington.dgn
 DATE/TIME = 1/11/2024
 USER = 22721 PM

DESIGN SUPERVISOR
 JOB MANAGER
 DESIGN
 CHECK
 DRAFTING
 CHECK
 PROJECT MANAGER


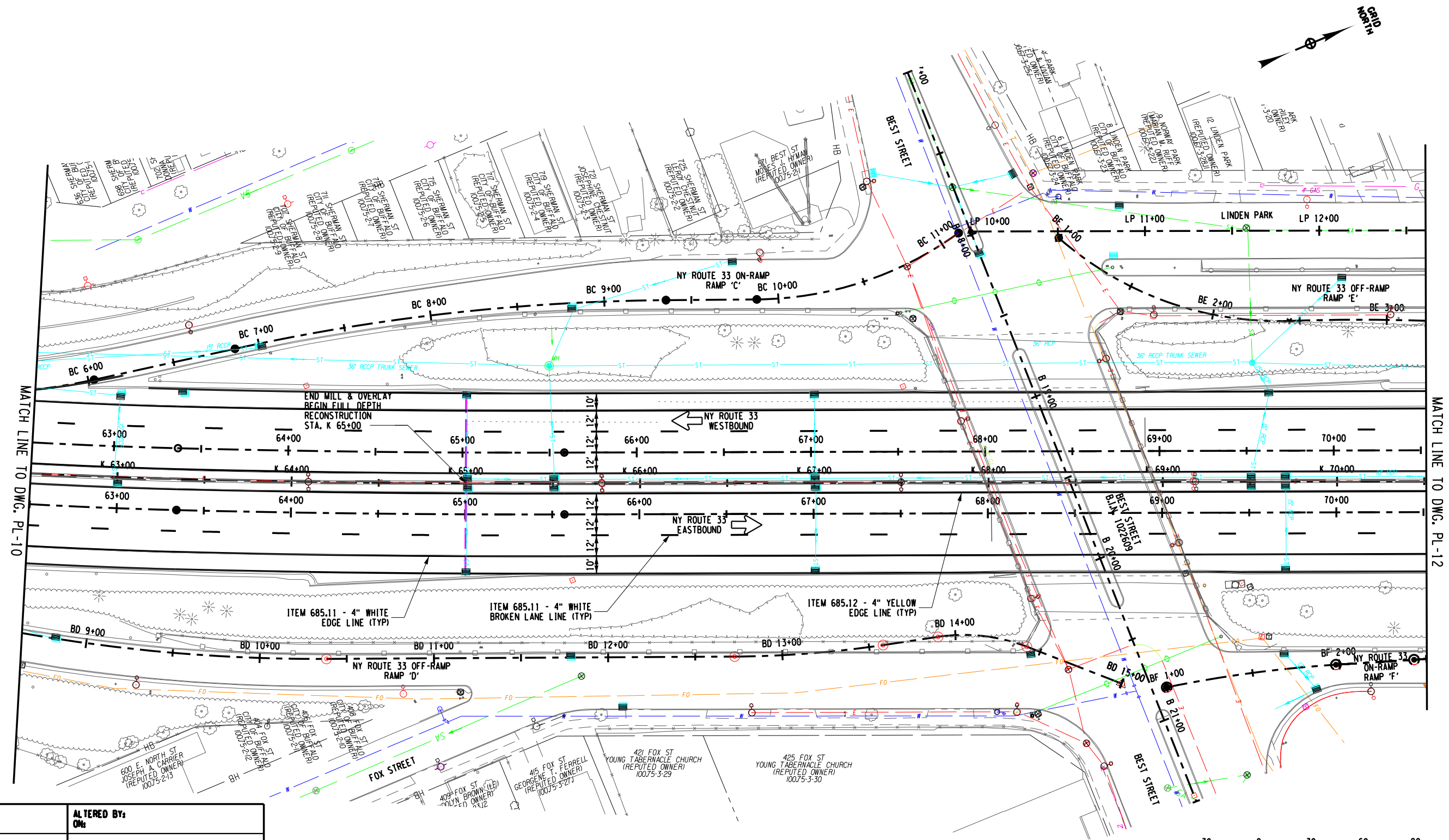


AFFIX SEAL: ON:	ALTERED BY: ON:

AS-BUILT REVISIONS DESCRIPTION OF ALTERATIONS:	NEW YORK STATE ROUTE 33	PIN	BRIDGES 1022609 1022610 1022620 1022630 1022640	CULVERTS	ALL DIMENSIONS IN ft UNLESS OTHERWISE NOTED	CONTRACT NUMBER	
	KENSINGTON EXPRESSWAY PROJECT						
	CITY OF BUFFALO						
	COUNTY: ERIE REGION: 05						
IT IS A VIOLATION OF LAW FOR ANY PERSON, UNLESS THEY ARE ACTING UNDER THE DIRECTION OF A LICENSED PROFESSIONAL ENGINEER, ARCHITECT, LANDSCAPE ARCHITECT, OR LAND SURVEYOR, TO ALTER AN ITEM IN ANY WAY. IF AN ITEM BEARING THE STAMP OF A LICENSED PROFESSIONAL IS ALTERED, THE ALTERING ENGINEER, ARCHITECT, LANDSCAPE ARCHITECT, OR LAND SURVEYOR SHALL STAMP THE DOCUMENT AND INCLUDE THE NOTATION "ALTERED BY" FOLLOWED BY THEIR SIGNATURE, THE DATE OF SUCH ALTERATION, AND A SPECIFIC DESCRIPTION OF THE ALTERATION.					GENERAL PLAN KENSINGTON EXPRESSWAY		DRAWING NO. PL-10 SHEET NO.

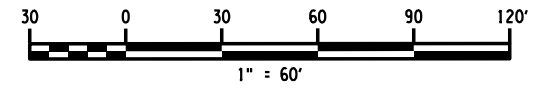
FILE NAME = \\cash.lap\p\N\NYSDOT\230860 - D038277 HW Des Kensington Expressway\06_Drawings\Transport\Plan\set\55\252_aph_gmp_Kensington.dgn
 DATE/TIME = 1/11/2024
 USER = 22723 PM

DESIGN SUPERVISOR
 JOB MANAGER
 DESIGN
 DRAFTING
 CHECK
 PROJECT MANAGER



MATCH LINE TO DWG. PL-10

MATCH LINE TO DWG. PL-12



AFFIX SEAL: ON:	ALTERED BY: ON:
AS-BUILT REVISIONS DESCRIPTION OF ALTERATIONS:	

NEW YORK STATE ROUTE 33	PIN
KENSINGTON EXPRESSWAY PROJECT	
CITY OF BUFFALO	
COUNTY: ERIE	REGION: 05

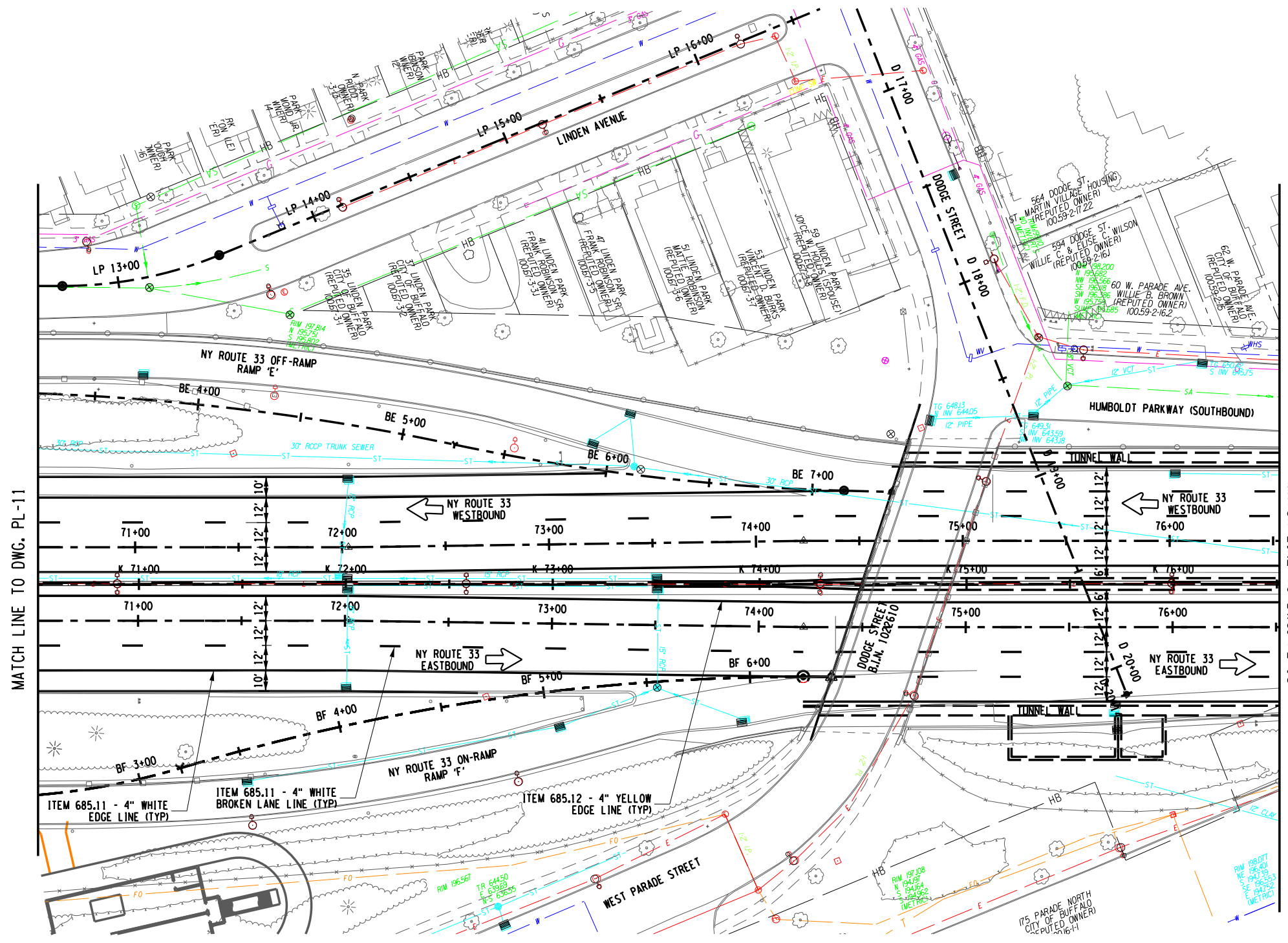
BRIDGES	CULVERTS	ALL DIMENSIONS IN ft UNLESS OTHERWISE NOTED	CONTRACT NUMBER
1022609		GENERAL PLAN KENSINGTON EXPRESSWAY	DRAWING NO. PL-11 SHEET NO.
1022610			
1022620			
1022630			
1022640			

IT IS A VIOLATION OF LAW FOR ANY PERSON, UNLESS THEY ARE ACTING UNDER THE DIRECTION OF A LICENSED PROFESSIONAL ENGINEER, ARCHITECT, LANDSCAPE ARCHITECT, OR LAND SURVEYOR, TO ALTER AN ITEM IN ANY WAY. IF AN ITEM BEARING THE STAMP OF A LICENSED PROFESSIONAL IS ALTERED, THE ALTERING ENGINEER, ARCHITECT, LANDSCAPE ARCHITECT, OR LAND SURVEYOR SHALL STAMP THE DOCUMENT AND INCLUDE THE NOTATION "ALTERED BY" FOLLOWED BY THEIR SIGNATURE, THE DATE OF SUCH ALTERATION, AND A SPECIFIC DESCRIPTION OF THE ALTERATION.



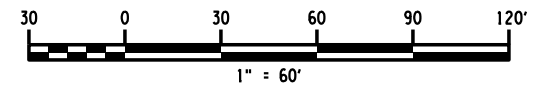
FILE NAME = \\cash.abp\N\NYSDOT\230860 - D03827 HW Des Kensington Expressway\06_Drawings\Transport\PlanSet\657252_sph_gmp_Kensington.dgn
 DATE/TIME = 1/11/2024
 USER = 2:27:24 PM

DESIGN SUPERVISOR JOB MANAGER DESIGN CHECK DRAFTING CHECK PROJECT MANAGER



MATCH LINE TO DWG. PL-11

MATCH LINE TO DWG. PL-13



AFFIX SEAL: ON:	ALTERED BY: ON:
<p>AS-BUILT REVISIONS DESCRIPTION OF ALTERATIONS:</p>	

NEW YORK STATE ROUTE 33
KENSINGTON EXPRESSWAY PROJECT
CITY OF BUFFALO
COUNTY: ERIE
REGION: 05

PIN
BRIDGES
1022609
1022610
1022620
1022630
1022640
CULVERTS

ALL DIMENSIONS IN ft UNLESS OTHERWISE NOTED
GENERAL PLAN KENSINGTON EXPRESSWAY

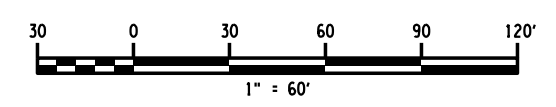
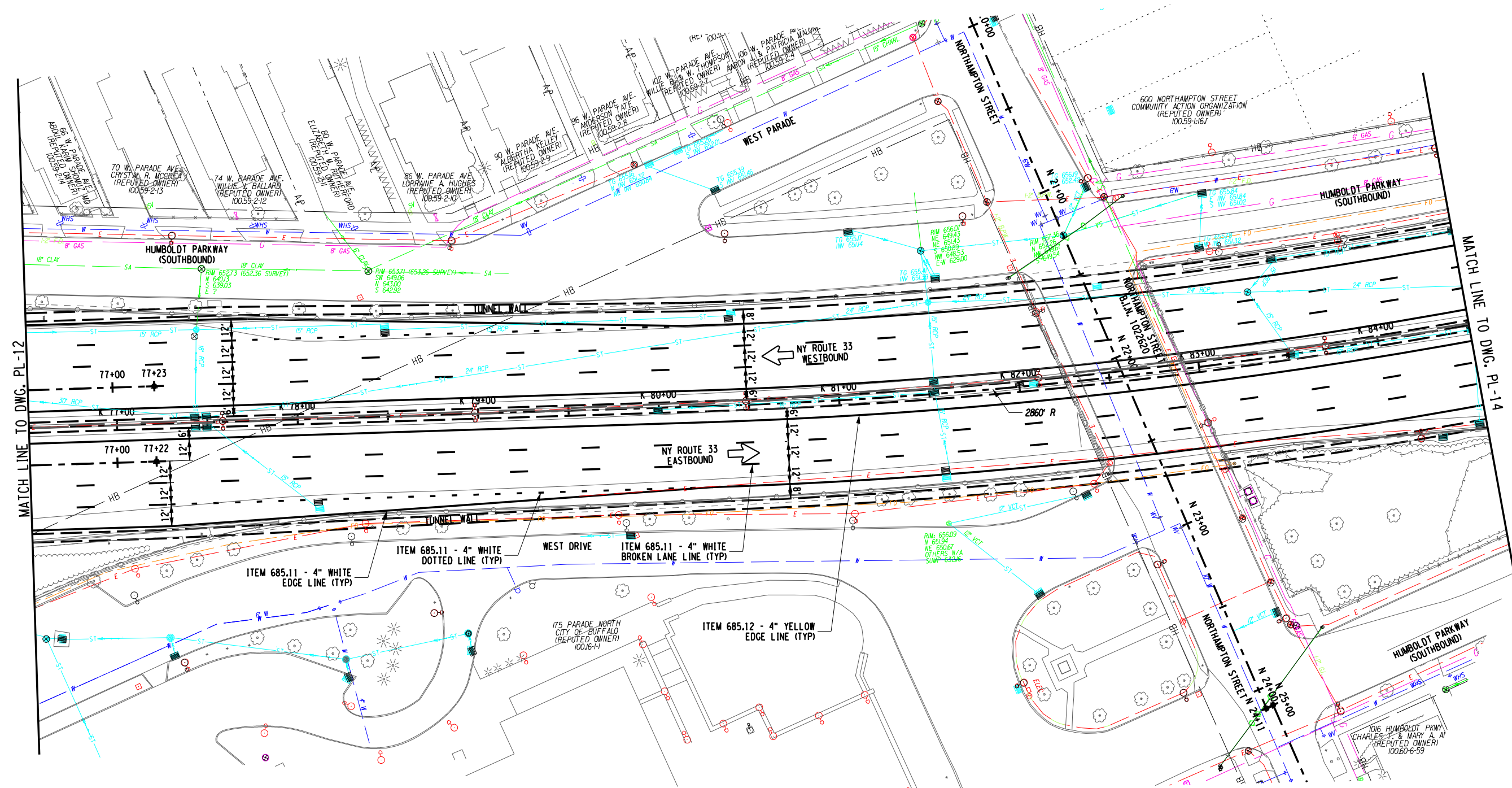

CONTRACT NUMBER
DRAWING NO. PL-12
SHEET NO.

IT IS A VIOLATION OF LAW FOR ANY PERSON, UNLESS THEY ARE ACTING UNDER THE DIRECTION OF A LICENSED PROFESSIONAL ENGINEER, ARCHITECT, LANDSCAPE ARCHITECT, OR LAND SURVEYOR, TO ALTER AN ITEM IN ANY WAY. IF AN ITEM BEARING THE STAMP OF A LICENSED PROFESSIONAL IS ALTERED, THE ALTERING ENGINEER, ARCHITECT, LANDSCAPE ARCHITECT, OR LAND SURVEYOR SHALL STAMP THE DOCUMENT AND INCLUDE THE NOTATION "ALTERED BY" FOLLOWED BY THEIR SIGNATURE, THE DATE OF SUCH ALTERATION, AND A SPECIFIC DESCRIPTION OF THE ALTERATION.



FILE NAME = \\cashlab\p\N\NYSDOT\230860 - D038277 HW Des Kensington Expressway\06_Drawings\Transport\Planset\557252_dbr_gmp_Kensington.dgn
 DATE/TIME = 1/11/2024
 USER = 2:27:25 PM

DESIGN SUPERVISOR
 JOB MANAGER
 DESIGN
 CHECK
 DRAFTING
 CHECK
 PROJECT MANAGER



AFFIX SEAL: ON:	ALTERED BY: ON:

AS-BUILT REVISIONS
 DESCRIPTION OF ALTERATIONS:

NEW YORK STATE ROUTE 33	PIN
KENSINGTON EXPRESSWAY PROJECT	
CITY OF BUFFALO	
COUNTY: ERIE	REGION: 05

BRIDGES	1022609
	1022610
	1022620
	1022630
	1022640

CULVERTS

ALL DIMENSIONS IN ft UNLESS OTHERWISE NOTED

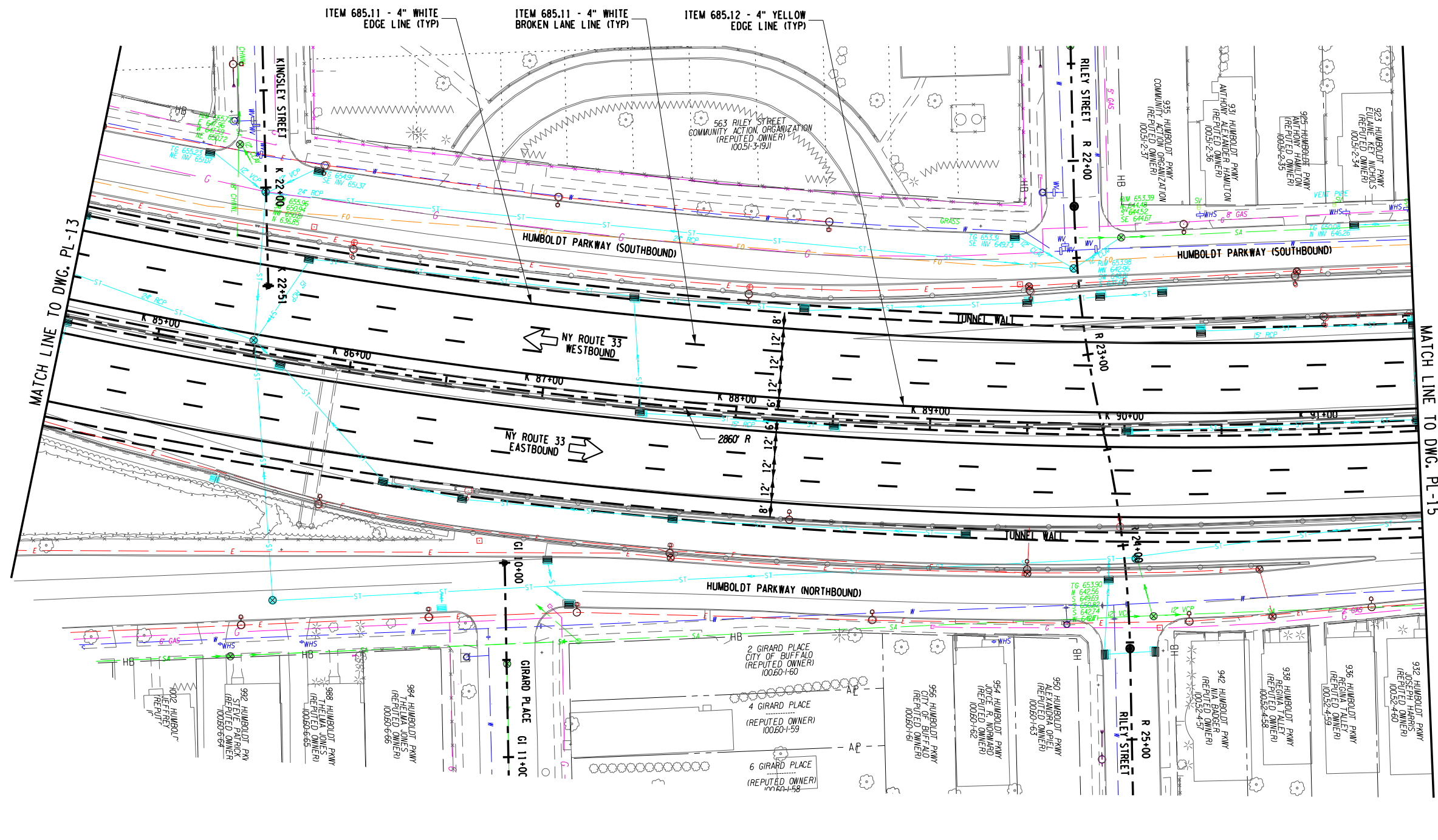

GENERAL PLAN
 KENSINGTON EXPRESSWAY

CONTRACT NUMBER

DRAWING NO. PL-13
 SHEET NO.

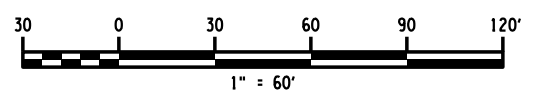
IT IS A VIOLATION OF LAW FOR ANY PERSON, UNLESS THEY ARE ACTING UNDER THE DIRECTION OF A LICENSED PROFESSIONAL ENGINEER, ARCHITECT, LANDSCAPE ARCHITECT, OR LAND SURVEYOR, TO ALTER AN ITEM IN ANY WAY. IF AN ITEM BEARING THE STAMP OF A LICENSED PROFESSIONAL IS ALTERED, THE ALTERING ENGINEER, ARCHITECT, LANDSCAPE ARCHITECT, OR LAND SURVEYOR SHALL STAMP THE DOCUMENT AND INCLUDE THE NOTATION "ALTERED BY" FOLLOWED BY THEIR SIGNATURE, THE DATE OF SUCH ALTERATION, AND A SPECIFIC DESCRIPTION OF THE ALTERATION.





MATCH LINE TO DWG. PL-13

MATCH LINE TO DWG. PL-15



AFFIX SEAL: ON:	ALTERED BY: ON:

AS-BUILT REVISIONS DESCRIPTION OF ALTERATIONS:

NEW YORK STATE ROUTE 33	PIN
KENSINGTON EXPRESSWAY PROJECT	
CITY OF BUFFALO	
COUNTY: ERIE	REGION: 05

BRIDGES
1022609
1022610
1022620
1022630
1022640

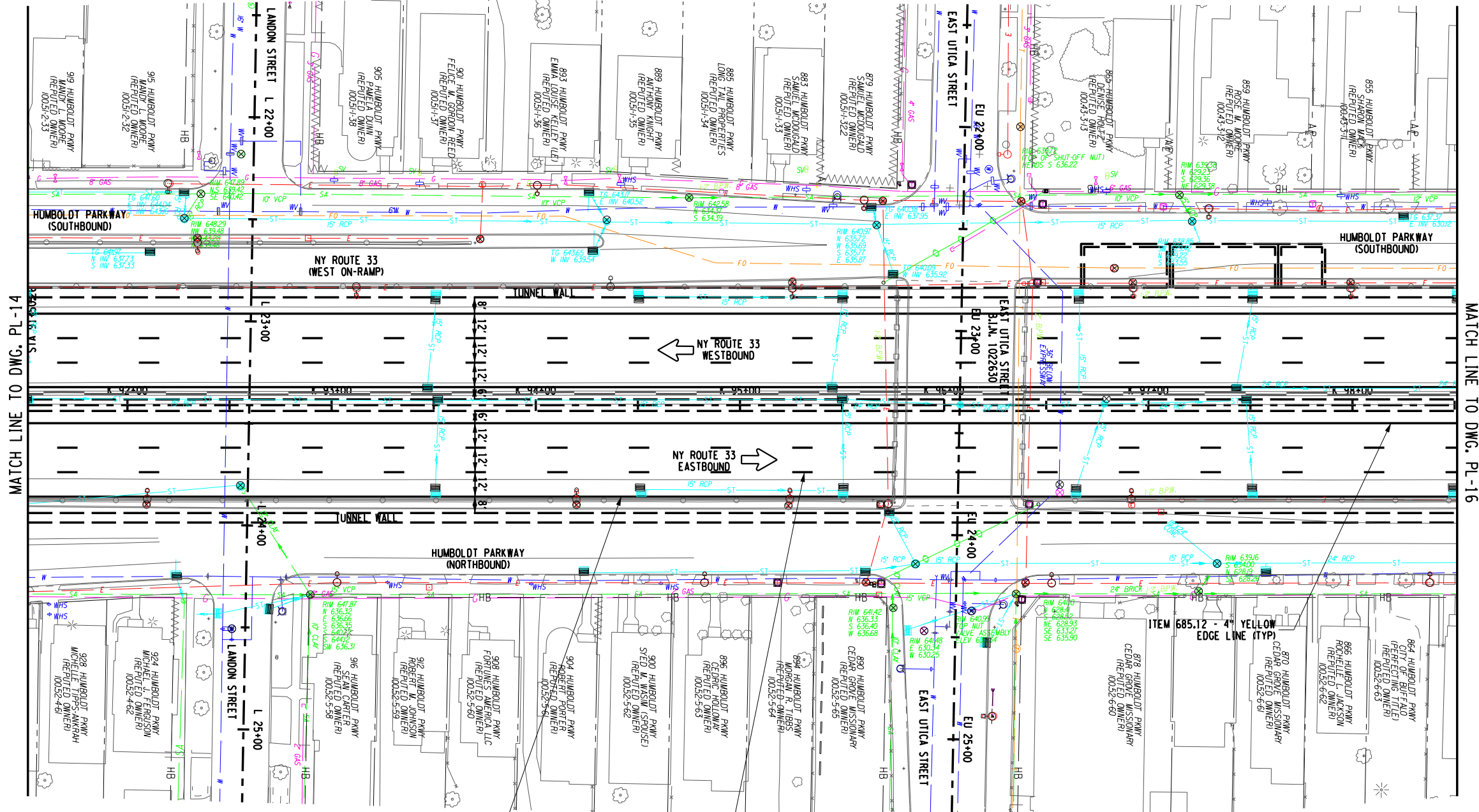
CULVERTS

ALL DIMENSIONS IN ft UNLESS OTHERWISE NOTED
GENERAL PLAN KENSINGTON EXPRESSWAY

CONTRACT NUMBER	
DRAWING NO.	PL-14
SHEET NO.	

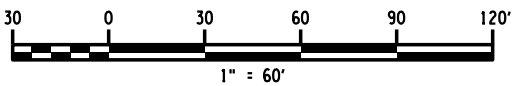
IT IS A VIOLATION OF LAW FOR ANY PERSON, UNLESS THEY ARE ACTING UNDER THE DIRECTION OF A LICENSED PROFESSIONAL ENGINEER, ARCHITECT, LANDSCAPE ARCHITECT, OR LAND SURVEYOR, TO ALTER AN ITEM IN ANY WAY. IF AN ITEM BEARING THE STAMP OF A LICENSED PROFESSIONAL IS ALTERED, THE ALTERING ENGINEER, ARCHITECT, LANDSCAPE ARCHITECT, OR LAND SURVEYOR SHALL STAMP THE DOCUMENT AND INCLUDE THE NOTATION "ALTERED BY" FOLLOWED BY THEIR SIGNATURE, THE DATE OF SUCH ALTERATION, AND A SPECIFIC DESCRIPTION OF THE ALTERATION.





MATCH LINE TO DWG. PL-14

MATCH LINE TO DWG. PL-16



AFFIX SEAL: OK	ALTERED BY: OK
--------------------------	--------------------------

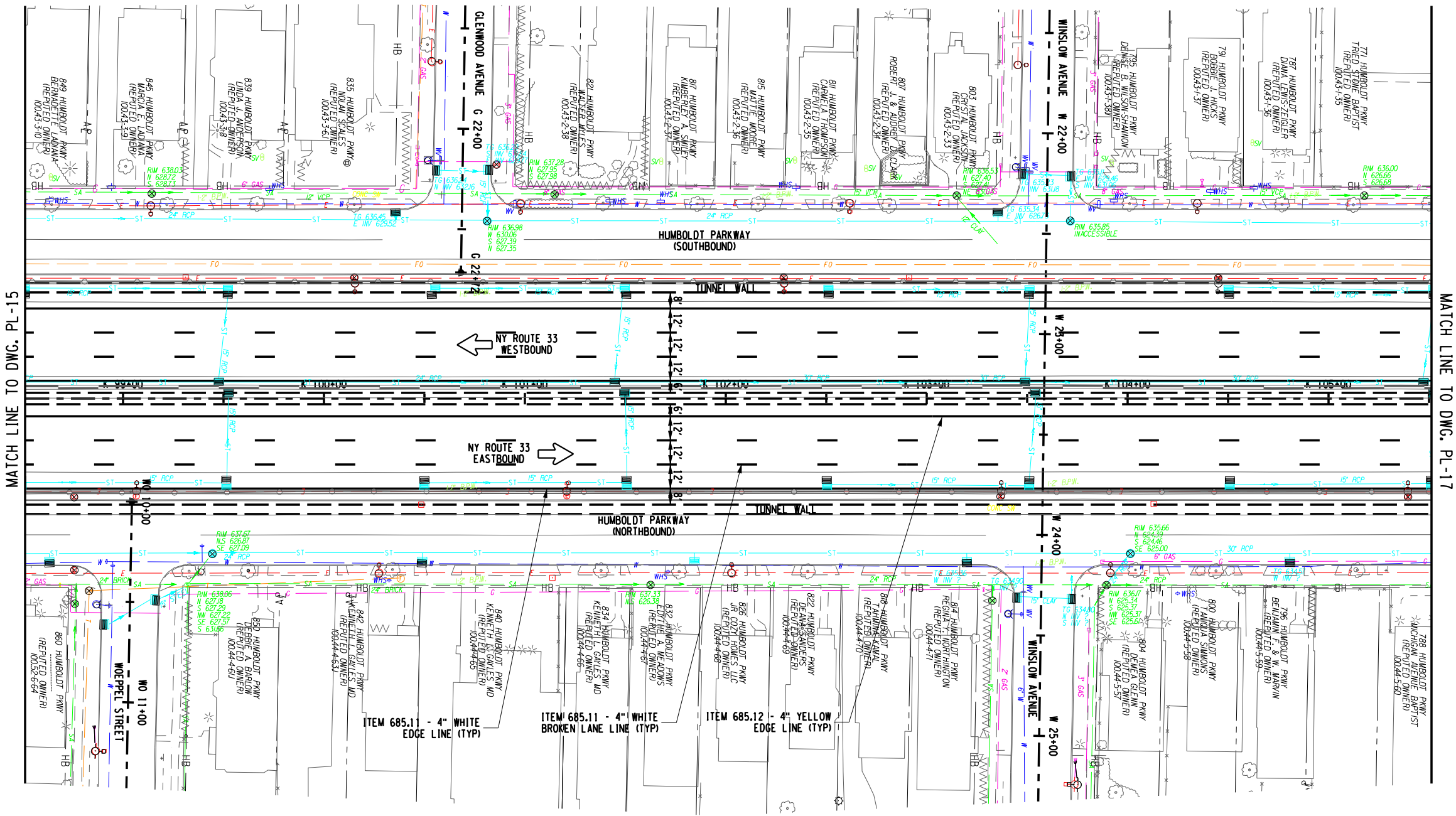
AS-BUILT REVISIONS DESCRIPTION OF ALTERATIONS:	NEW YORK STATE ROUTE 33 KENSINGTON EXPRESSWAY PROJECT CITY OF BUFFALO COUNTY: ERIE REGION: 05
----------------------------------------------------------	--------------------------------------------------------------------------------------------------------------------

PIN	BRIDGES 1022609 1022610 1022620 1022630 1022640
CULVERTS	

ALL DIMENSIONS IN ft UNLESS OTHERWISE NOTED	CONTRACT NUMBER
GENERAL PLAN KENSINGTON EXPRESSWAY	DRAWING NO. PL-15 SHEET NO.

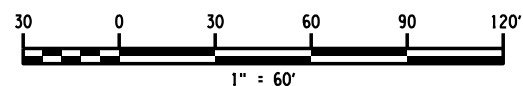
IT IS A VIOLATION OF LAW FOR ANY PERSON, UNLESS THEY ARE ACTING UNDER THE DIRECTION OF A LICENSED PROFESSIONAL ENGINEER, ARCHITECT, LANDSCAPE ARCHITECT, OR LAND SURVEYOR, TO ALTER AN ITEM IN ANY WAY. IF AN ITEM BEARING THE STAMP OF A LICENSED PROFESSIONAL IS ALTERED, THE ALTERING ENGINEER, ARCHITECT, LANDSCAPE ARCHITECT, OR LAND SURVEYOR SHALL STAMP THE DOCUMENT AND INCLUDE THE NOTATION "ALTERED BY" FOLLOWED BY THEIR SIGNATURE, THE DATE OF SUCH ALTERATION, AND A SPECIFIC DESCRIPTION OF THE ALTERATION.





MATCH LINE TO DWG. PL-15

MATCH LINE TO DWG. PL-17



AFFIX SEAL: ON:	ALTERED BY: ON:
AS-BUILT REVISIONS DESCRIPTION OF ALTERATIONS:	

NEW YORK STATE ROUTE 33
KENSINGTON EXPRESSWAY PROJECT
CITY OF BUFFALO
COUNTY: ERIE REGION: 05

PIN
BRIDGES
1022609
1022610
1022620
1022630
1022640
CULVERTS

ALL DIMENSIONS IN ft UNLESS OTHERWISE NOTED
GENERAL PLAN KENSINGTON EXPRESSWAY

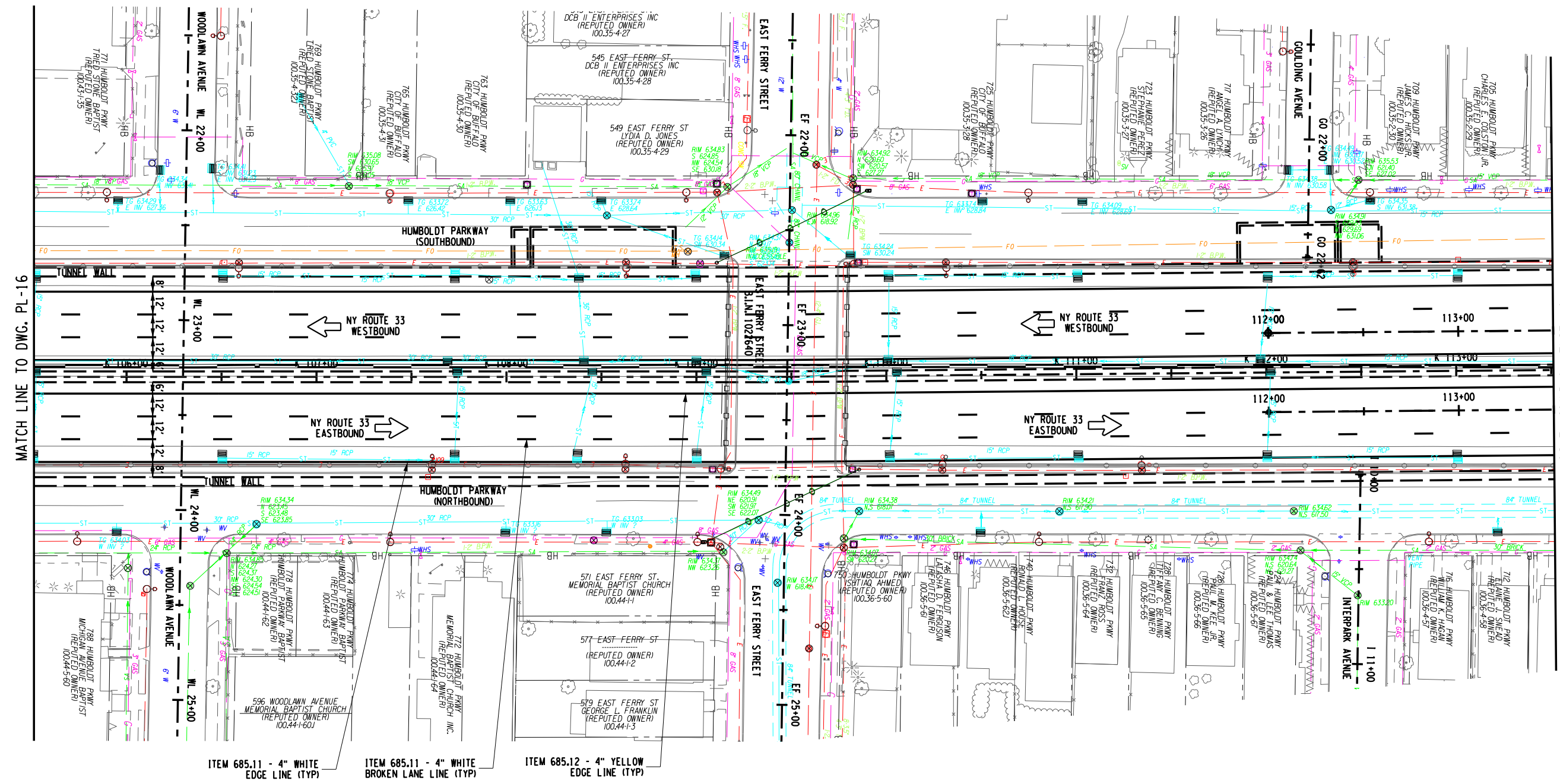
CONTRACT NUMBER	
DRAWING NO.	PL-16
SHEET NO.	



IT IS A VIOLATION OF LAW FOR ANY PERSON, UNLESS THEY ARE ACTING UNDER THE DIRECTION OF A LICENSED PROFESSIONAL ENGINEER, ARCHITECT, LANDSCAPE ARCHITECT, OR LAND SURVEYOR, TO ALTER AN ITEM IN ANY WAY. IF AN ITEM BEARING THE STAMP OF A LICENSED PROFESSIONAL IS ALTERED, THE ALTERING ENGINEER, ARCHITECT, LANDSCAPE ARCHITECT, OR LAND SURVEYOR SHALL STAMP THE DOCUMENT AND INCLUDE THE NOTATION "ALTERED BY" FOLLOWED BY THEIR SIGNATURE, THE DATE OF SUCH ALTERATION, AND A SPECIFIC DESCRIPTION OF THE ALTERATION.

FILE NAME = \\cash.lap\p\NYS\DOT\230860 - D038277 HW Des Kensington Expressway\06_Drawings\Transport\PlanSet\551252_sph_gmp_Kensington.dgn
 DATE/TIME = 1/11/2024
 USER = 2:27:29 PM

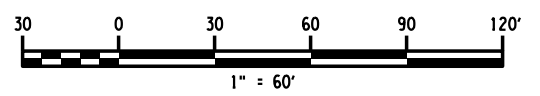
PROJECT MANAGER
 CHECK
 DRAFTING
 CHECK
 DESIGN
 JOB MANAGER
 DESIGN SUPERVISOR



MATCH LINE TO DWG. PL-16

MATCH LINE TO DWG. PL-18

ITEM 685.11 - 4" WHITE EDGE LINE (TYP)
 ITEM 685.11 - 4" WHITE BROKEN LANE LINE (TYP)
 ITEM 685.12 - 4" YELLOW EDGE LINE (TYP)



AFFIX SEAL: ON:	ALTERED BY: ON:
AS-BUILT REVISIONS DESCRIPTION OF ALTERATIONS:	

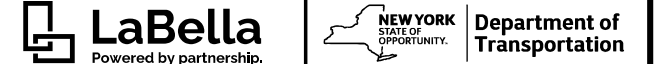
NEW YORK STATE ROUTE 33	PIN
KENSINGTON EXPRESSWAY PROJECT	
CITY OF BUFFALO	
COUNTY: ERIE	REGION: 05


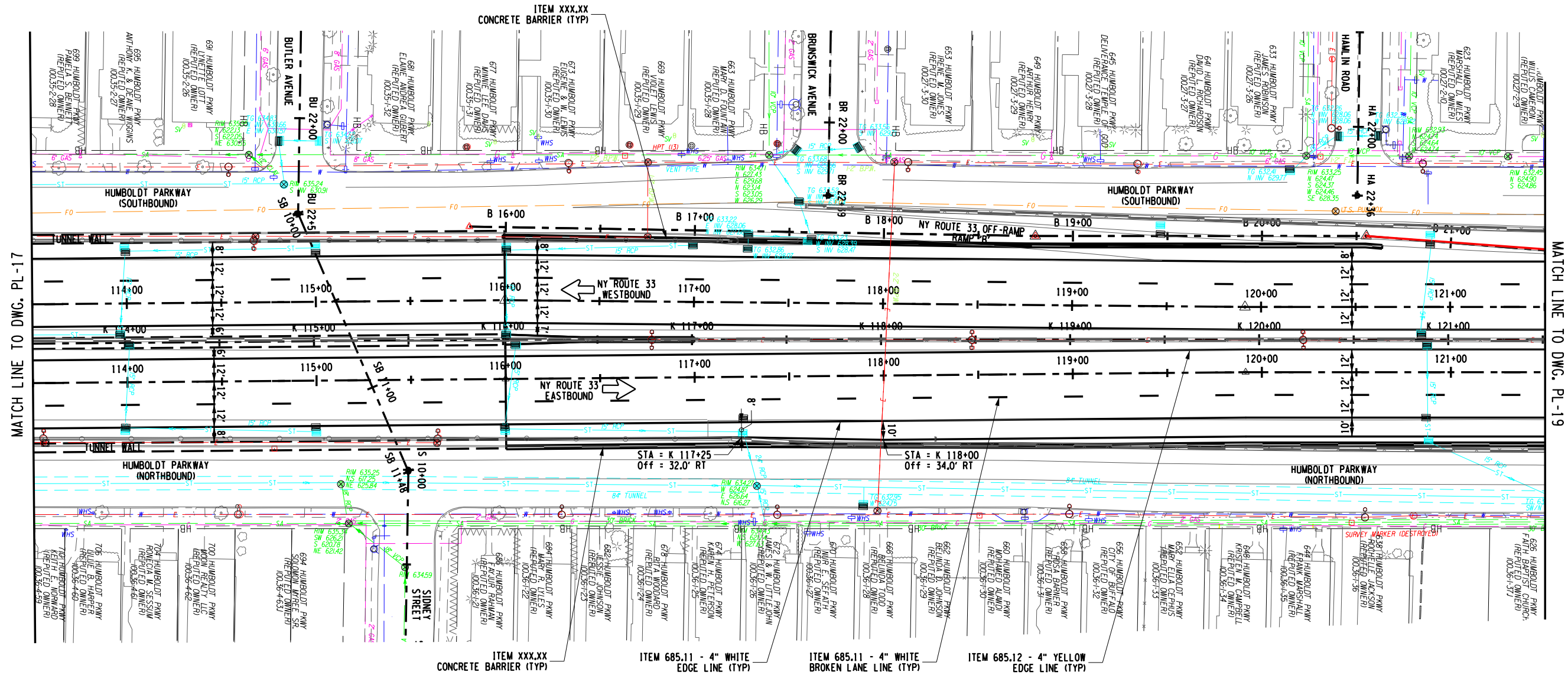
BRIDGES	1022609
	1022610
	1022620
	1022630
	1022640

CULVERTS	
ALL DIMENSIONS IN ft UNLESS OTHERWISE NOTED	
GENERAL PLAN KENSINGTON EXPRESSWAY	

CONTRACT NUMBER	
DRAWING NO.	PL-17
SHEET NO.	

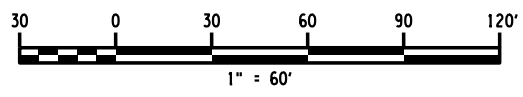
IT IS A VIOLATION OF LAW FOR ANY PERSON, UNLESS THEY ARE ACTING UNDER THE DIRECTION OF A LICENSED PROFESSIONAL ENGINEER, ARCHITECT, LANDSCAPE ARCHITECT, OR LAND SURVEYOR, TO ALTER AN ITEM IN ANY WAY. IF AN ITEM BEARING THE STAMP OF A LICENSED PROFESSIONAL IS ALTERED, THE ALTERING ENGINEER, ARCHITECT, LANDSCAPE ARCHITECT, OR LAND SURVEYOR SHALL STAMP THE DOCUMENT AND INCLUDE THE NOTATION "ALTERED BY" FOLLOWED BY THEIR SIGNATURE, THE DATE OF SUCH ALTERATION, AND A SPECIFIC DESCRIPTION OF THE ALTERATION.





MATCH LINE TO DWG. PL-17

MATCH LINE TO DWG. PL-19



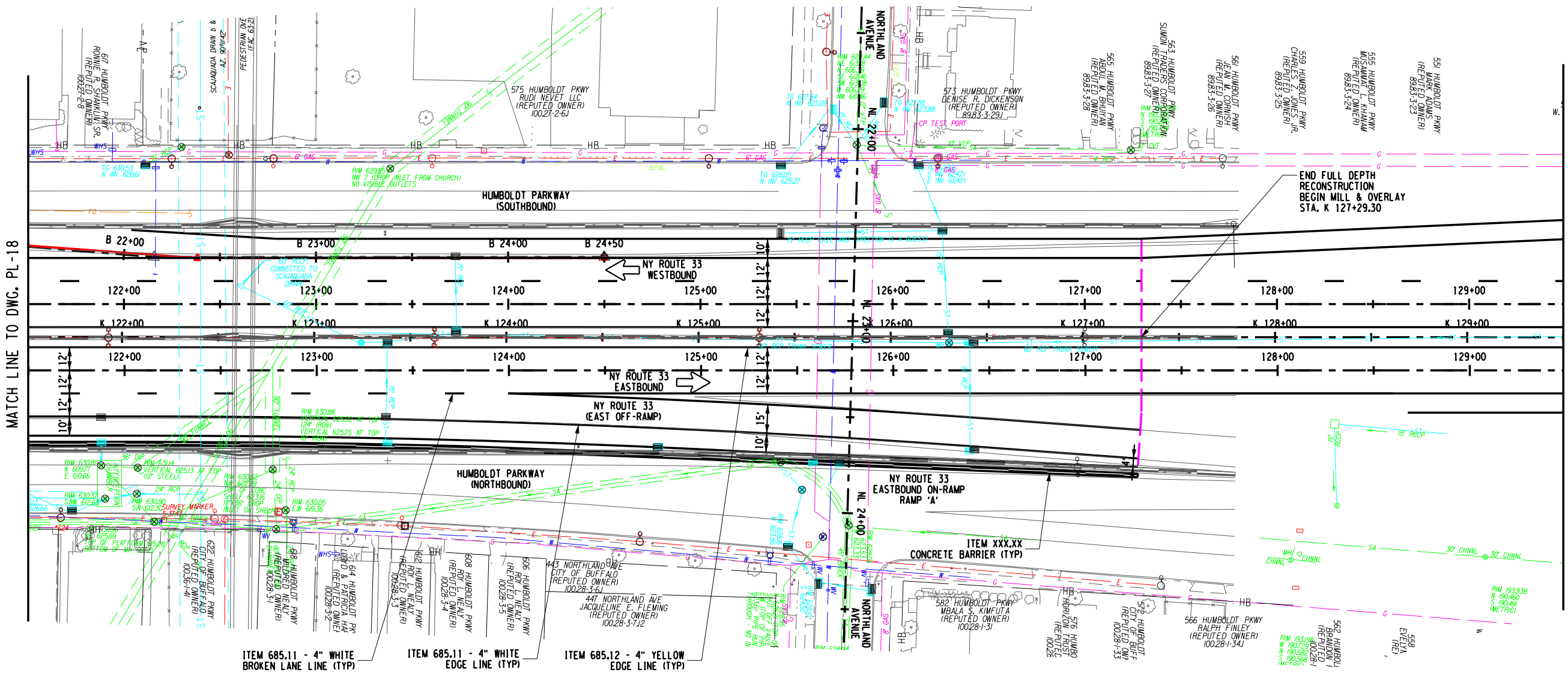
AFFIX SEAL: ON:	ALTERED BY: ON:
AS-BUILT REVISIONS DESCRIPTION OF ALTERATIONS:	

NEW YORK STATE ROUTE 33	PIN	BRIDGES	CULVERTS	ALL DIMENSIONS IN ft UNLESS OTHERWISE NOTED	CONTRACT NUMBER
KENSINGTON EXPRESSWAY PROJECT		1022609		GENERAL PLAN KENSINGTON EXPRESSWAY	DRAWING NO. PL-18
CITY OF BUFFALO		1022610			SHEET NO.
COUNTY: ERIE	REGION: 05	1022620			
		1022630			

IT IS A VIOLATION OF LAW FOR ANY PERSON, UNLESS THEY ARE ACTING UNDER THE DIRECTION OF A LICENSED PROFESSIONAL ENGINEER, ARCHITECT, LANDSCAPE ARCHITECT, OR LAND SURVEYOR, TO ALTER AN ITEM IN ANY WAY. IF AN ITEM BEARING THE STAMP OF A LICENSED PROFESSIONAL IS ALTERED, THE ALTERING ENGINEER, ARCHITECT, LANDSCAPE ARCHITECT, OR LAND SURVEYOR SHALL STAMP THE DOCUMENT AND INCLUDE THE NOTATION "ALTERED BY" FOLLOWED BY THEIR SIGNATURE, THE DATE OF SUCH ALTERATION, AND A SPECIFIC DESCRIPTION OF THE ALTERATION.

FILE NAME = \\cash.abpl\NYS\DOT\230860 - D038277 HW Des Kensington Expressway\06_Drawings\Transport\PlanSet\651252_sph_gmp_Kensington.dgn
 DATE/TIME = 1/11/2024
 USER = 2:27:31 PM

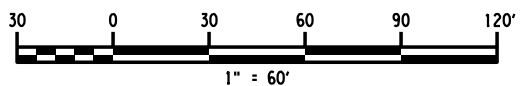
DESIGN SUPERVISOR JOB MANAGER DESIGN CHECK DRAFTING CHECK PROJECT MANAGER



MATCH LINE TO DWG. PL-18

MATCH LINE TO DWG. PL-20

ITEM 685.11 - 4" WHITE BROKEN LANE LINE (TYP)
 ITEM 685.11 - 4" WHITE EDGE LINE (TYP)
 ITEM 685.12 - 4" YELLOW EDGE LINE (TYP)



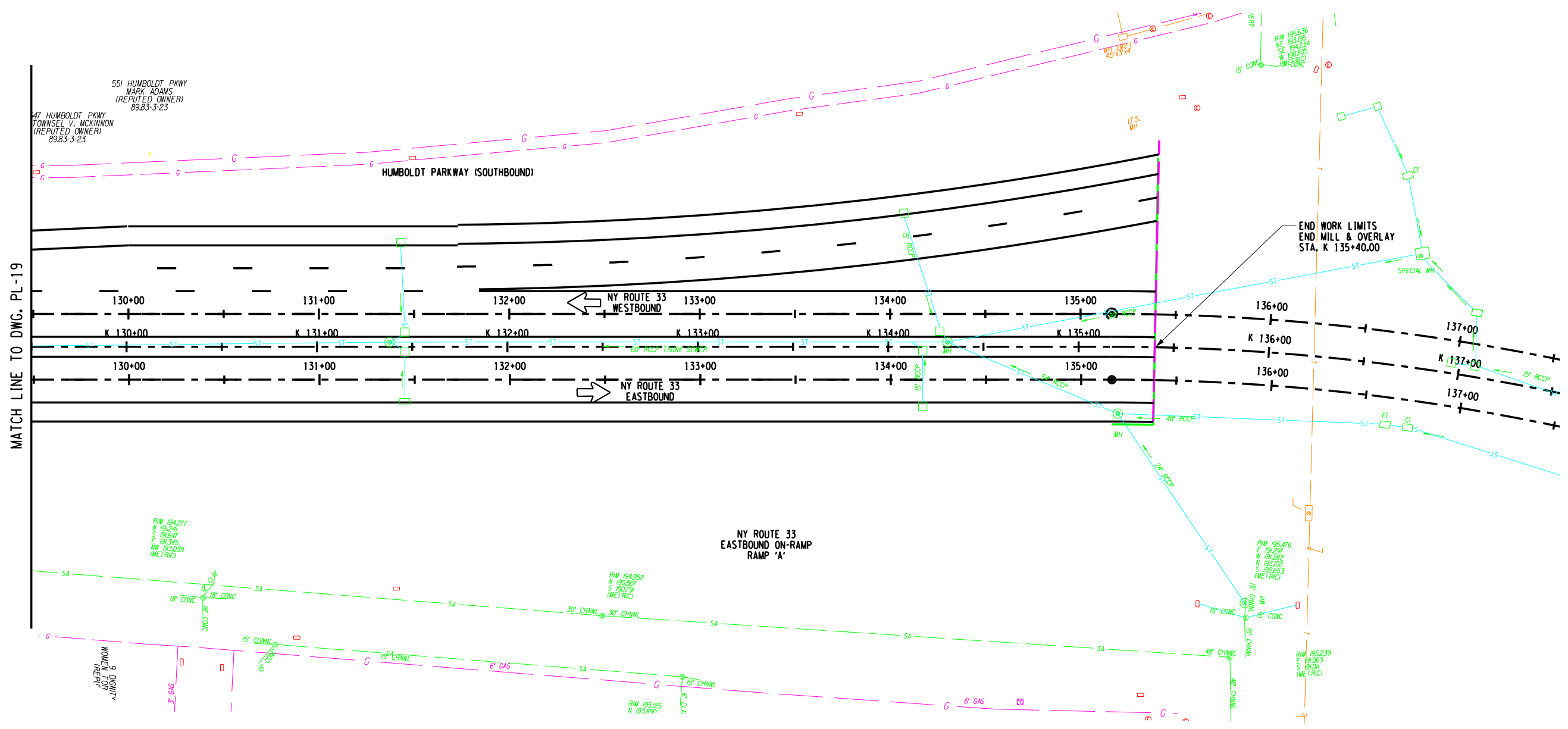
AFFIX SEAL: ON:	ALTERED BY: ON:
AS-BUILT REVISIONS DESCRIPTION OF ALTERATIONS:	
NEW YORK STATE ROUTE 33	
KENSINGTON EXPRESSWAY PROJECT	
CITY OF BUFFALO	
COUNTY: ERIE	REGION: 05

BRIDGES 1022609 1022610 1022620 1022630 1022640	CULVERTS	ALL DIMENSIONS IN ft UNLESS OTHERWISE NOTED	GENERAL PLAN KENSINGTON EXPRESSWAY	CONTRACT NUMBER
				DRAWING NO. PL-19
				SHEET NO.

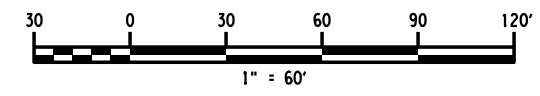
IT IS A VIOLATION OF LAW FOR ANY PERSON, UNLESS THEY ARE ACTING UNDER THE DIRECTION OF A LICENSED PROFESSIONAL ENGINEER, ARCHITECT, LANDSCAPE ARCHITECT, OR LAND SURVEYOR, TO ALTER AN ITEM IN ANY WAY. IF AN ITEM BEARING THE STAMP OF A LICENSED PROFESSIONAL IS ALTERED, THE ALTERING ENGINEER, ARCHITECT, LANDSCAPE ARCHITECT, OR LAND SURVEYOR SHALL STAMP THE DOCUMENT AND INCLUDE THE NOTATION "ALTERED BY" FOLLOWED BY THEIR SIGNATURE, THE DATE OF SUCH ALTERATION, AND A SPECIFIC DESCRIPTION OF THE ALTERATION.

LaBella
Powered by partnership.

NEW YORK STATE OF OPPORTUNITY
Department of Transportation



MATCH LINE TO DWG. PL-19



AFFIX SEAL: ON:	ALTERED BY: ON:
<p>AS-BUILT REVISIONS DESCRIPTION OF ALTERATIONS:</p>	

NEW YORK STATE ROUTE 33	PIN	BRIDGES	CULVERTS	ALL DIMENSIONS IN ft UNLESS OTHERWISE NOTED	CONTRACT NUMBER
KENSINGTON EXPRESSWAY PROJECT		1022609		GENERAL PLAN KENSINGTON EXPRESSWAY	DRAWING NO. PL-20
CITY OF BUFFALO		1022610			SHEET NO.
COUNTY: ERIE	REGION: 05	1022620			
		1022630			

IT IS A VIOLATION OF LAW FOR ANY PERSON, UNLESS THEY ARE ACTING UNDER THE DIRECTION OF A LICENSED PROFESSIONAL ENGINEER, ARCHITECT, LANDSCAPE ARCHITECT, OR LAND SURVEYOR, TO ALTER AN ITEM IN ANY WAY. IF AN ITEM BEARING THE STAMP OF A LICENSED PROFESSIONAL IS ALTERED, THE ALTERING ENGINEER, ARCHITECT, LANDSCAPE ARCHITECT, OR LAND SURVEYOR SHALL STAMP THE DOCUMENT AND INCLUDE THE NOTATION "ALTERED BY" FOLLOWED BY THEIR SIGNATURE, THE DATE OF SUCH ALTERATION, AND A SPECIFIC DESCRIPTION OF THE ALTERATION.



FILE NAME = \\cashlab\p\N\NYSDOT\230860 - D038277 HW Des Kensington Expressway\06_Drawings\Transport\Plan\set\657252_dpl_gmp_Kensington.dgn
 DATE/TIME = 1/11/2024
 USER = 2:27:32 PM

DESIGN SUPERVISOR JOB MANAGER DESIGN CHECK DRAFTING CHECK PROJECT MANAGER

LEGEND:

REMOVE STORM SEWER



PROJECT MANAGER

CHECK

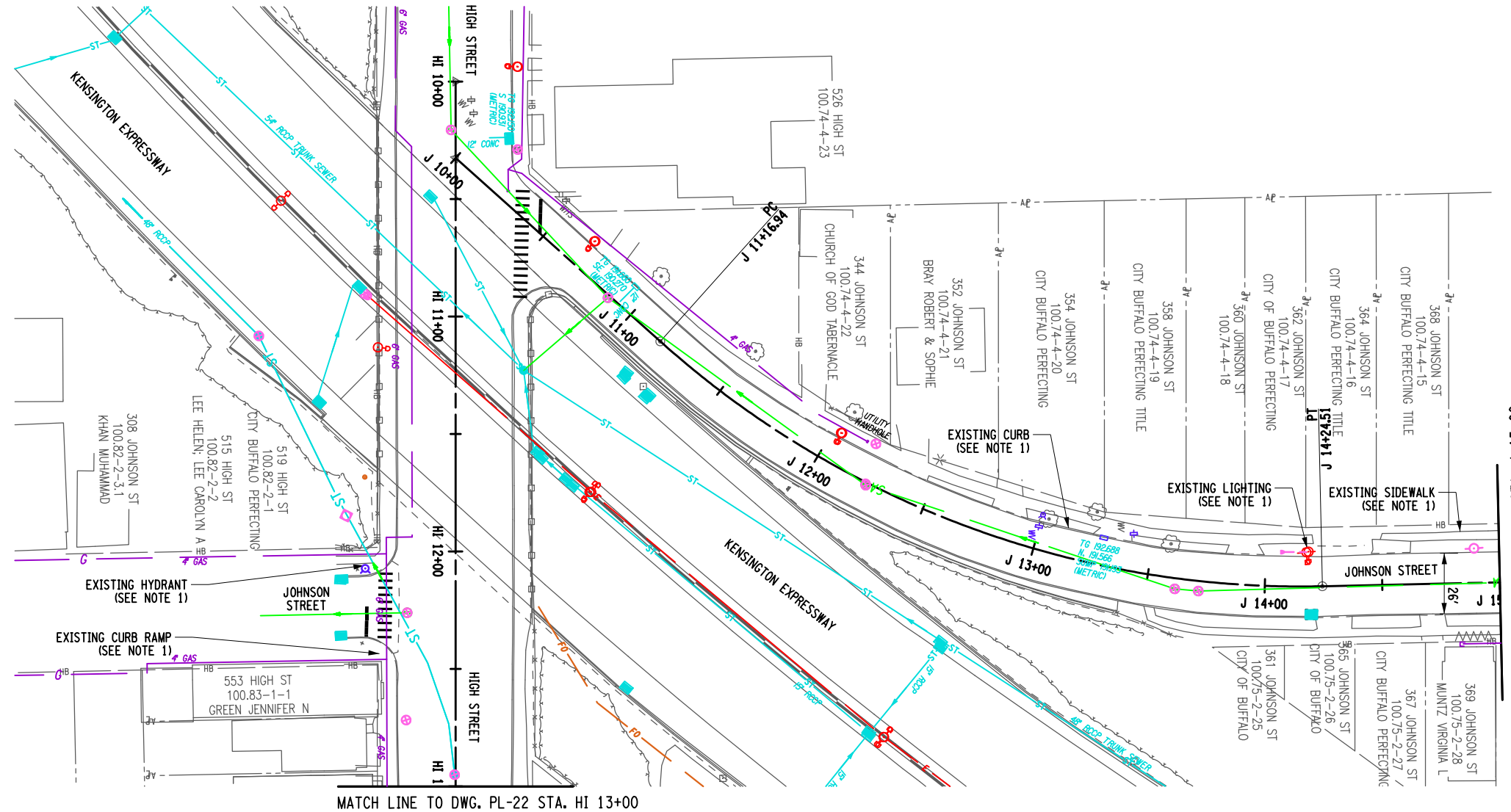
DRAFTING

CHECK

DESIGN

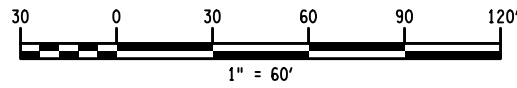
JOB MANAGER

DESIGN SUPERVISOR



MATCH LINE TO DWG. PL-26 STA. J 15+00

MATCH LINE TO DWG. PL-22 STA. HI 13+00



NOTES:

- SCOPE OF WORK INCLUDES:
 MILLING AND RESURFACING
 CURB RAMP AND ADA UPGRADES
 CURB REPLACEMENT AS NEEDED
 SIDEWALK REPLACEMENT AS NEEDED
 LIGHTING REPLACEMENT IN KIND
 DRAINAGE REPLACEMENT AS NEEDED (CLEANING AND RESET MIN.)
 HYDRANT RELOCATION AS NEEDED (WHERE IN CONFLICT WITH ADA RAMP)
 ADDITION OF LANDSCAPING (STREET TREES (5 FT SNOW STORAGE WIDTH REQUIRED FOR STREET TREES)
 PAVEMENT MARKING TO MATCH EXISTING (CROSSWALKS TO MATCH CITY OF BUFFALO CURRENT STANDARD)

AFFIX SEAL: ON:	ALTERED BY: ON:
AS-BUILT REVISIONS DESCRIPTION OF ALTERATIONS:	

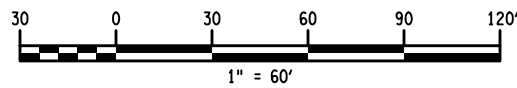
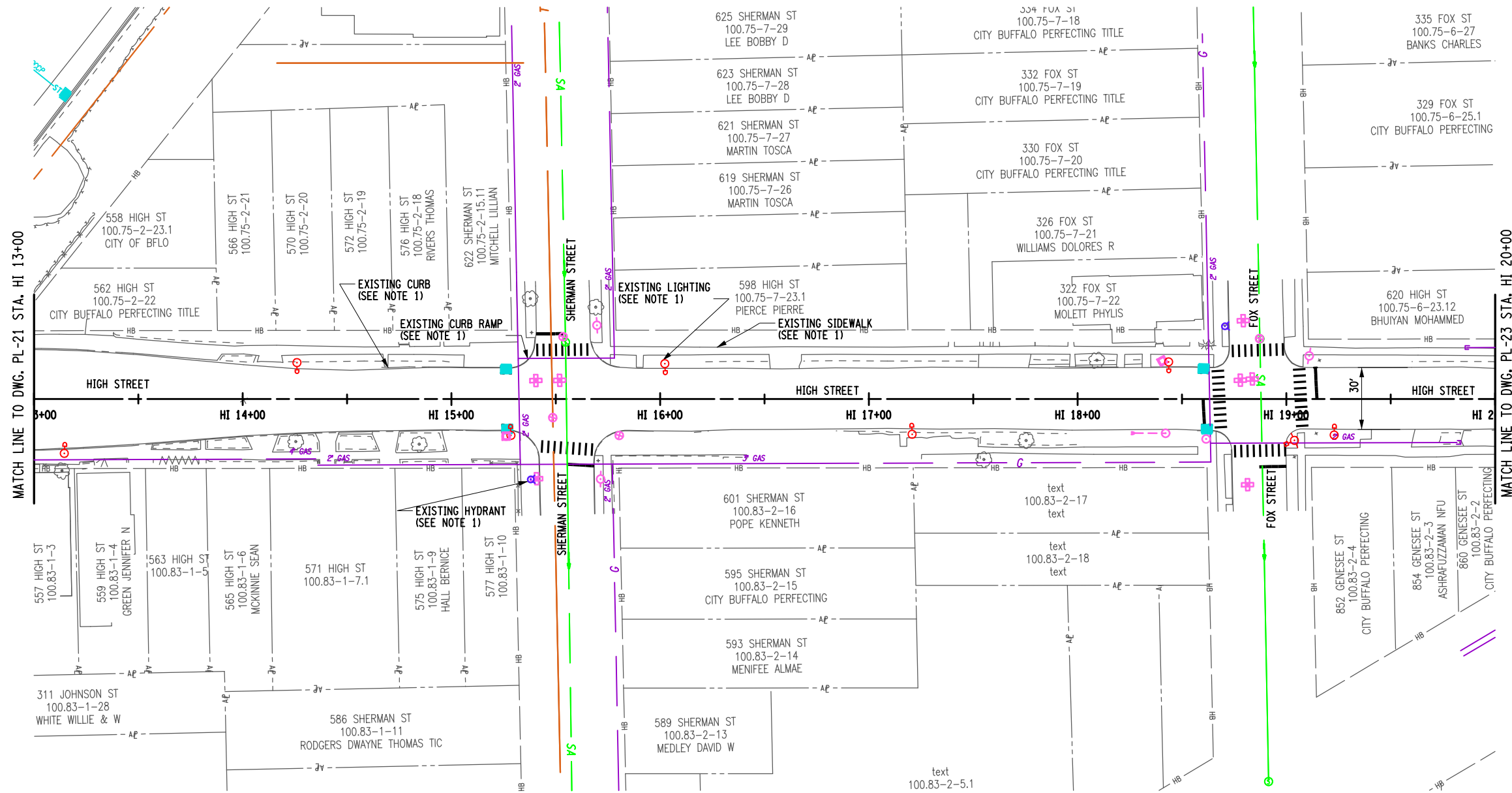
NYS ROUTE 33, KENSINGTON EXPRESSWAY PROJECT CITY OF BUFFALO COUNTY: ERIE REGION: 05		PIN 5512.52 UTILITY QUALITY LEVEL X	BRIDGES 1022609 1022610 1022620 1022630 1022640	CULVERTS	ALL DIMENSIONS IN FT UNLESS OTHERWISE NOTED GENERAL PLAN 1R CITY STREETS HIGH STREET & JOHNSON STREET	CONTRACT NUMBER DRAWING NO. PL-21 SHEET NO.
IT IS A VIOLATION OF LAW FOR ANY PERSON, UNLESS THEY ARE ACTING UNDER THE DIRECTION OF A LICENSED PROFESSIONAL ENGINEER, ARCHITECT, LANDSCAPE ARCHITECT, OR LAND SURVEYOR, TO ALTER AN ITEM IN ANY WAY. IF AN ITEM BEARING THE STAMP OF A LICENSED PROFESSIONAL IS ALTERED, THE ALTERING ENGINEER, ARCHITECT, LANDSCAPE ARCHITECT, OR LAND SURVEYOR SHALL STAMP THE DOCUMENT AND INCLUDE THE NOTATION "ALTERED BY" FOLLOWED BY THEIR SIGNATURE, THE DATE OF SUCH ALTERATION, AND A SPECIFIC DESCRIPTION OF THE ALTERATION.						

FILE NAME =
 DATE/TIME = 1/11/2024
 USER = jkcoch

LEGEND:

REMOVE STORM SEWER

GRID NORTH



NOTES:

- SCOPE OF WORK INCLUDES:
 MILLING AND RESURFACING
 CURB RAMPS AND ADA UPGRADES
 CURB REPLACEMENT AS NEEDED
 SIDEWALK REPLACEMENT AS NEEDED
 LIGHTING REPLACEMENT IN KIND
 DRAINAGE REPLACEMENT AS NEEDED
 HYDRANT RELOCATION AS NEEDED (WHERE IN CONFLICT WITH ADA RAMPS)
 ADDITION OF LANDSCAPING (STREET TREES (5 FT SNOW STORAGE WIDTH REQUIRED FOR STREET TREES)
 PAVEMENT MARKING TO MATCH EXISTING (CROSSWALKS TO MATCH CITY OF BUFFALO CURRENT STANDARD)

AFFIX SEAL: ON:	ALTERED BY: ON:

AS-BUILT REVISIONS DESCRIPTION OF ALTERATIONS:	NYS ROUTE 33, KENSINGTON EXPRESSWAY PROJECT	PIN 5512.52	BRIDGES	CULVERTS	ALL DIMENSIONS IN FT UNLESS OTHERWISE NOTED	CONTRACT NUMBER
	CITY OF BUFFALO	UTILITY QUALITY LEVEL X	1022609 1022610 1022620 1022630 1022640			
COUNTY: ERIE		REGION: 05	GENERAL PLAN 1R CITY STREETS HIGH STREET		DRAWING NO. PL-22 SHEET NO.	

IT IS A VIOLATION OF LAW FOR ANY PERSON, UNLESS THEY ARE ACTING UNDER THE DIRECTION OF A LICENSED PROFESSIONAL ENGINEER, ARCHITECT, LANDSCAPE ARCHITECT, OR LAND SURVEYOR, TO ALTER AN ITEM IN ANY WAY. IF AN ITEM BEARING THE STAMP OF A LICENSED PROFESSIONAL IS ALTERED, THE ALTERING ENGINEER, ARCHITECT, LANDSCAPE ARCHITECT, OR LAND SURVEYOR SHALL STAMP THE DOCUMENT AND INCLUDE THE NOTATION "ALTERED BY" FOLLOWED BY THEIR SIGNATURE, THE DATE OF SUCH ALTERATION, AND A SPECIFIC DESCRIPTION OF THE ALTERATION.



PROJECT MANAGER

CHECK

DRAFTING

CHECK

DESIGN

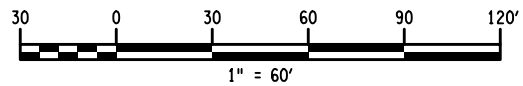
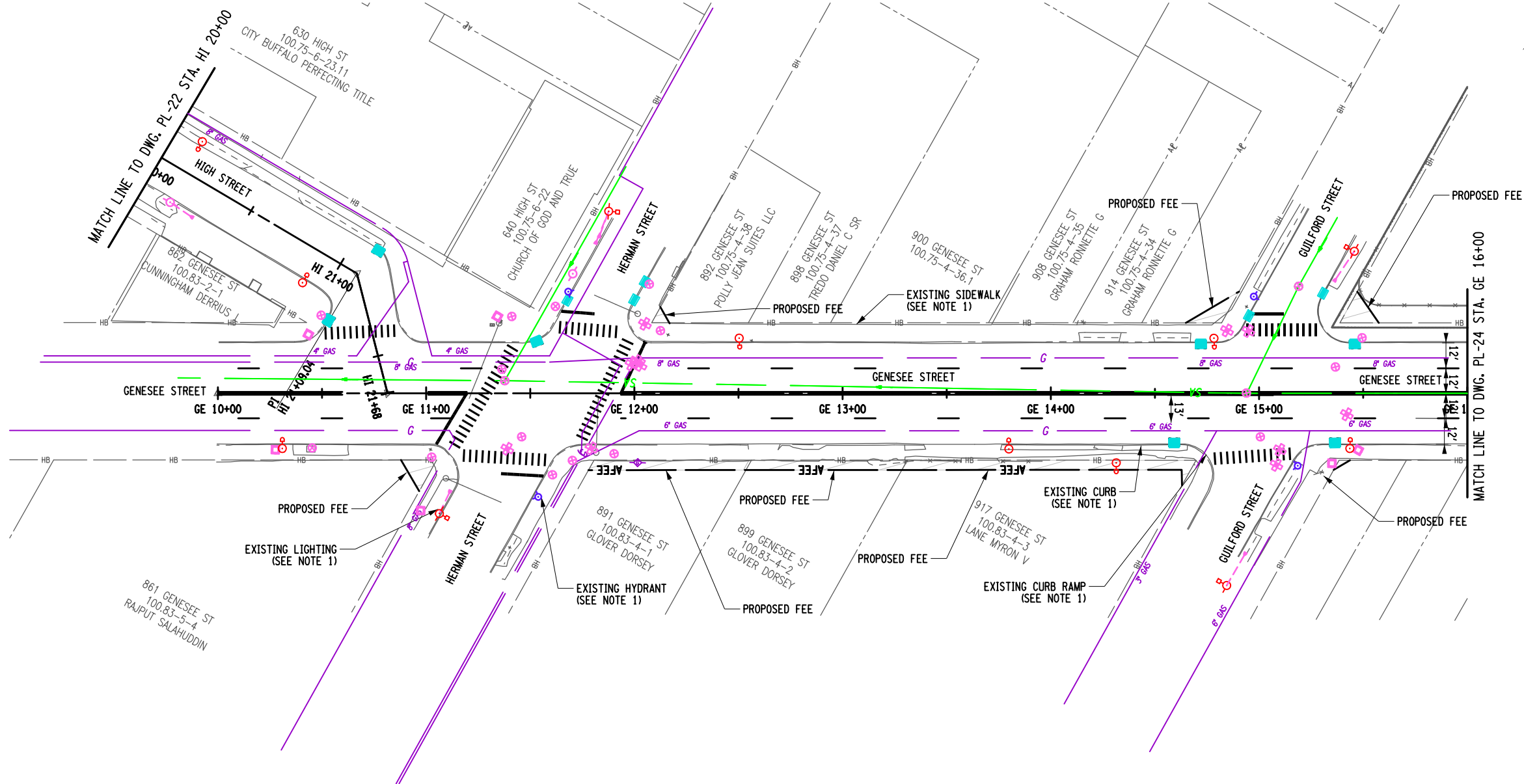

JOB MANAGER

DESIGN SUPERVISOR

FILE NAME =
DATE/TIME = 1/11/2024
USER = jkoch

LEGEND:

REMOVE STORM SEWER



NOTES:

- SCOPE OF WORK INCLUDES:
 MILLING AND RESURFACING
 CURB RAMPS AND ADA UPGRADES
 CURB REPLACEMENT AS NEEDED
 SIDEWALK REPLACEMENT AS NEEDED
 LIGHTING REPLACEMENT IN KIND
 DRAINAGE REPLACEMENT AS NEEDED
 HYDRANT RELOCATION AS NEEDED (WHERE IN CONFLICT WITH ADA RAMPS)
 ADDITION OF LANDSCAPING (STREET TREES (5 FT SNOW STORAGE WIDTH REQUIRED FOR STREET TREES)
 PAVEMENT MARKING TO MATCH EXISTING (CROSSWALKS TO MATCH CITY OF BUFFALO CURRENT STANDARD)

AFFIX SEAL: ON:	ALTERED BY: ON:

AS-BUILT REVISIONS DESCRIPTION OF ALTERATIONS:	NYS ROUTE 33, KENSINGTON EXPRESSWAY PROJECT	PIN 5512.52	BRIDGES 1022609 1022610 1022620 1022630 1022640	CULVERTS	ALL DIMENSIONS IN FT UNLESS OTHERWISE NOTED	CONTRACT NUMBER
	CITY OF BUFFALO	UTILITY QUALITY LEVEL X			GENERAL PLAN 1R CITY STREETS HIGH STREET & GENESEE STREET	DRAWING NO. PL-23 SHEET NO.
	COUNTY: ERIE	REGION: 05				
IT IS A VIOLATION OF LAW FOR ANY PERSON, UNLESS THEY ARE ACTING UNDER THE DIRECTION OF A LICENSED PROFESSIONAL ENGINEER, ARCHITECT, LANDSCAPE ARCHITECT, OR LAND SURVEYOR, TO ALTER AN ITEM IN ANY WAY. IF AN ITEM BEARING THE STAMP OF A LICENSED PROFESSIONAL IS ALTERED, THE ALTERING ENGINEER, ARCHITECT, LANDSCAPE ARCHITECT, OR LAND SURVEYOR SHALL STAMP THE DOCUMENT AND INCLUDE THE NOTATION "ALTERED BY" FOLLOWED BY THEIR SIGNATURE, THE DATE OF SUCH ALTERATION, AND A SPECIFIC DESCRIPTION OF THE ALTERATION.						

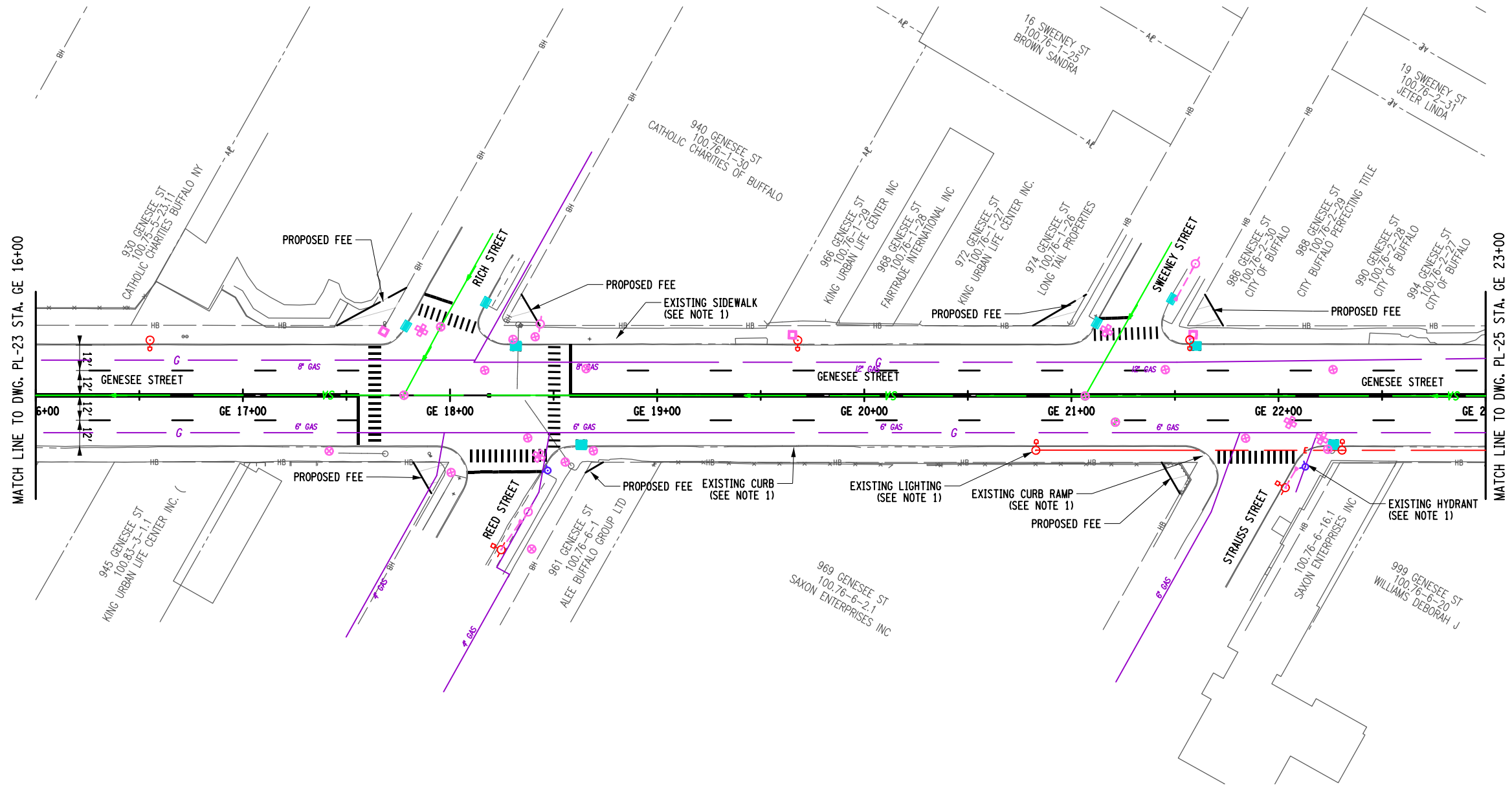



FILE NAME =
DATE/TIME = 1/11/2024
USER = jkcoch

PROJECT MANAGER
CHECK
DRAFTING
CHECK
DESIGN
JOB MANAGER
DESIGN SUPERVISOR

LEGEND:

REMOVE STORM SEWER



NOTES:

- SCOPE OF WORK INCLUDES:
 MILLING AND RESURFACING
 CURB RAMPS AND ADA UPGRADES
 CURB REPLACEMENT AS NEEDED
 SIDEWALK REPLACEMENT AS NEEDED
 LIGHTING REPLACEMENT IN KIND
 DRAINAGE REPLACEMENT AS NEEDED
 HYDRANT RELOCATION AS NEEDED (WHERE IN CONFLICT WITH ADA RAMPS)
 ADDITION OF LANDSCAPING (STREET TREES (5 FT SNOW STORAGE WIDTH REQUIRED FOR STREET TREES)
 PAVEMENT MARKING TO MATCH EXISTING (CROSSWALKS TO MATCH CITY OF BUFFALO CURRENT STANDARD)

AFFIX SEAL: ON:	ALTERED BY: ON:

AS-BUILT REVISIONS DESCRIPTION OF ALTERATIONS:	NYS ROUTE 33, KENSINGTON EXPRESSWAY PROJECT	PIN 5512.52 UTILITY QUALITY LEVEL X	BRIDGES 1022609 1022610 1022620 1022630 1022640	CULVERTS	ALL DIMENSIONS IN FT UNLESS OTHERWISE NOTED	CONTRACT NUMBER
	CITY OF BUFFALO					GENERAL PLAN 1R CITY STREETS GENESEE STREET
COUNTY: ERIE		REGION: 05				

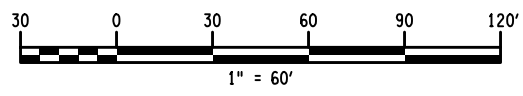
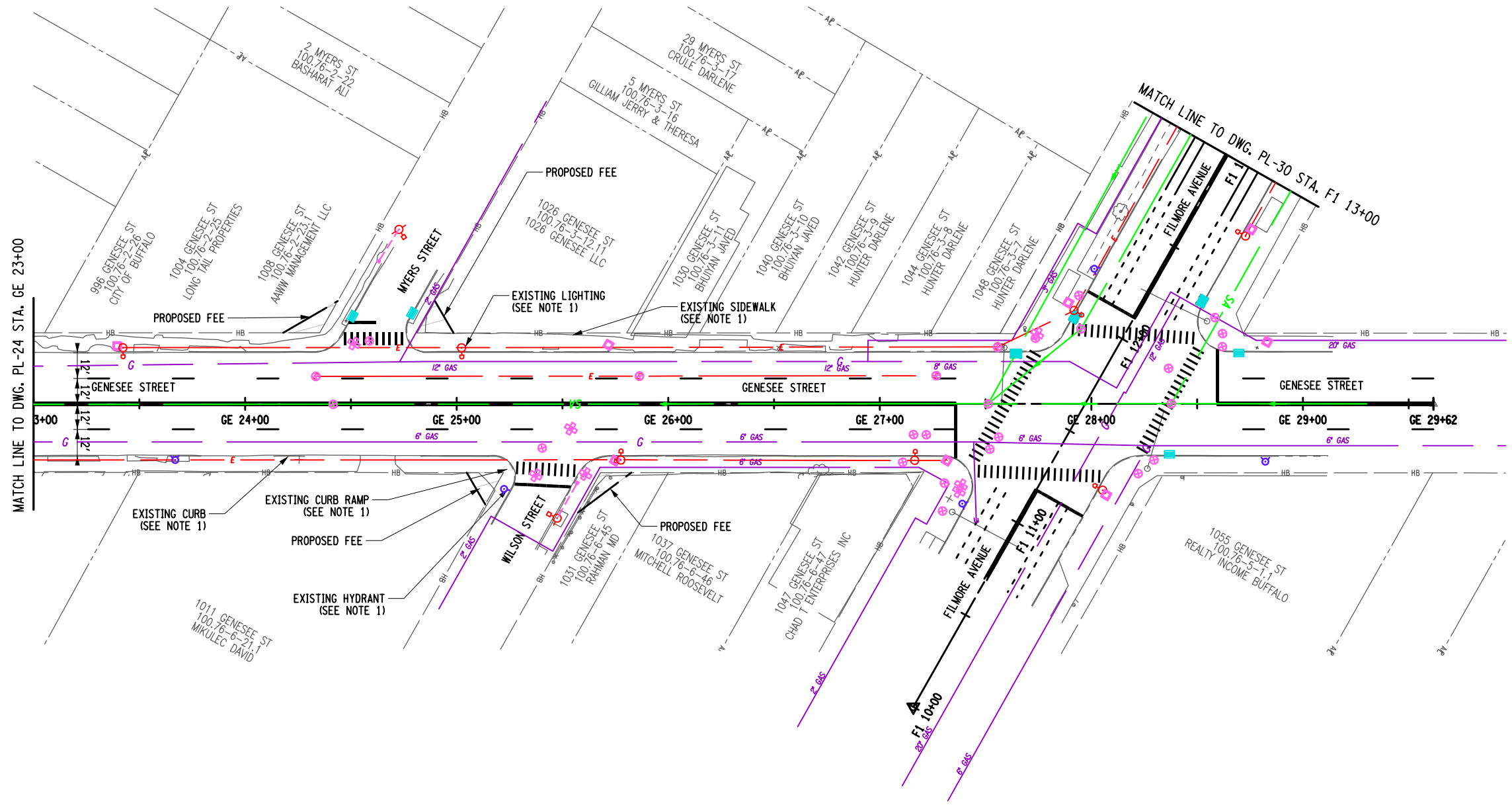

IT IS A VIOLATION OF LAW FOR ANY PERSON, UNLESS THEY ARE ACTING UNDER THE DIRECTION OF A LICENSED PROFESSIONAL ENGINEER, ARCHITECT, LANDSCAPE ARCHITECT, OR LAND SURVEYOR, TO ALTER AN ITEM IN ANY WAY. IF AN ITEM BEARING THE STAMP OF A LICENSED PROFESSIONAL IS ALTERED, THE ALTERING ENGINEER, ARCHITECT, LANDSCAPE ARCHITECT, OR LAND SURVEYOR SHALL STAMP THE DOCUMENT AND INCLUDE THE NOTATION "ALTERED BY" FOLLOWED BY THEIR SIGNATURE, THE DATE OF SUCH ALTERATION, AND A SPECIFIC DESCRIPTION OF THE ALTERATION.

FILE NAME =
DATE/TIME = 1/11/2024
USER = jkoch

PROJECT MANAGER
CHECK
DRAFTING
CHECK
DESIGN
JOB MANAGER
DESIGN SUPERVISOR

LEGEND:

REMOVE STORM SEWER 



NOTES:

- SCOPE OF WORK INCLUDES:
 MILLING AND RESURFACING
 CURB RAMPS AND ADA UPGRADES
 CURB REPLACEMENT AS NEEDED
 SIDEWALK REPLACEMENT AS NEEDED
 LIGHTING REPLACEMENT IN KIND
 DRAINAGE REPLACEMENT AS NEEDED
 HYDRANT RELOCATION AS NEEDED (WHERE IN CONFLICT WITH ADA RAMPS)
 ADDITION OF LANDSCAPING (STREET TREES (5 FT SNOW STORAGE WIDTH REQUIRED FOR STREET TREES)
 PAVEMENT MARKING TO MATCH EXISTING (CROSSWALKS TO MATCH CITY OF BUFFALO CURRENT STANDARD)

AFFIX SEAL: ON: _____
 ALTERED BY: ON: _____

AS-BUILT REVISIONS DESCRIPTION OF ALTERATIONS:	NYS ROUTE 33, KENSINGTON EXPRESSWAY PROJECT	PIN 5512.52 UTILITY QUALITY LEVEL X	BRIDGES 1022609 1022610 1022620 1022630 1022640	CULVERTS	ALL DIMENSIONS IN FT UNLESS OTHERWISE NOTED	CONTRACT NUMBER
	CITY OF BUFFALO					GENERAL PLAN 1R CITY STREETS GENESEE STREET
	COUNTY: ERIE	REGION: 05				

IT IS A VIOLATION OF LAW FOR ANY PERSON, UNLESS THEY ARE ACTING UNDER THE DIRECTION OF A LICENSED PROFESSIONAL ENGINEER, ARCHITECT, LANDSCAPE ARCHITECT, OR LAND SURVEYOR, TO ALTER AN ITEM IN ANY WAY. IF AN ITEM BEARING THE STAMP OF A LICENSED PROFESSIONAL IS ALTERED, THE ALTERING ENGINEER, ARCHITECT, LANDSCAPE ARCHITECT, OR LAND SURVEYOR SHALL STAMP THE DOCUMENT AND INCLUDE THE NOTATION "ALTERED BY" FOLLOWED BY THEIR SIGNATURE, THE DATE OF SUCH ALTERATION, AND A SPECIFIC DESCRIPTION OF THE ALTERATION.



FILE NAME =
 DATE/TIME = 1/11/2024
 USER = jkoch

PROJECT MANAGER
 CHECK
 DRAFTING
 CHECK
 DESIGN
 JOB MANAGER
 DESIGN SUPERVISOR

LEGEND:

REMOVE STORM SEWER



PROJECT MANAGER

CHECK

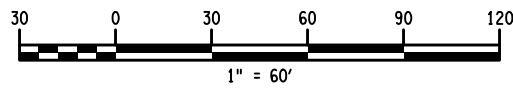
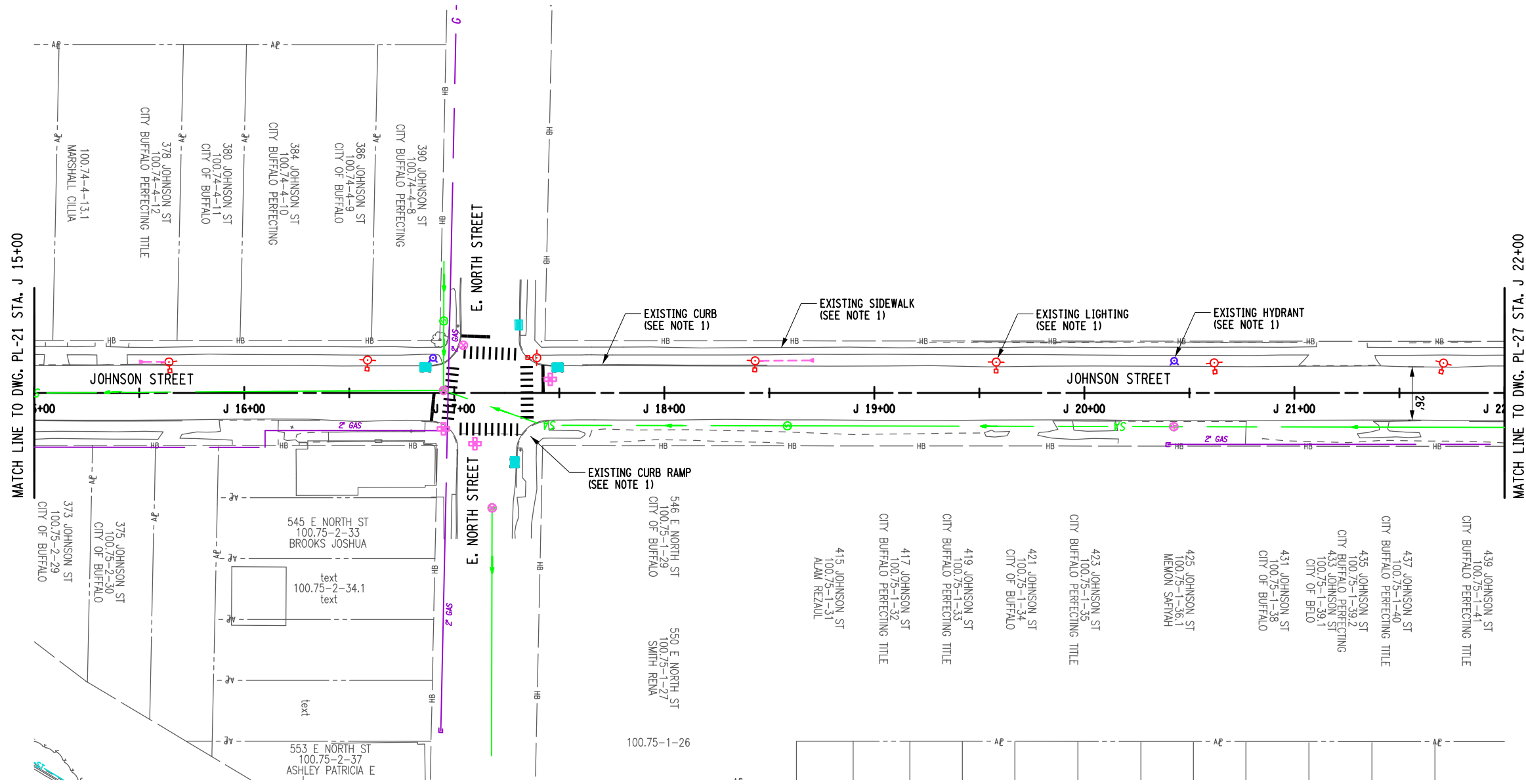
DRAFTING

CHECK

DESIGN

JOB MANAGER

DESIGN SUPERVISOR



NOTES:

- SCOPE OF WORK INCLUDES:
 MILLING AND RESURFACING
 CURB RAMPS AND ADA UPGRADES
 CURB REPLACEMENT AS NEEDED
 SIDEWALK REPLACEMENT AS NEEDED
 LIGHTING REPLACEMENT IN KIND
 DRAINAGE REPLACEMENT AS NEEDED (CLEANING AND RESET MIN.)
 HYDRANT RELOCATION AS NEEDED (WHERE IN CONFLICT WITH ADA RAMPS)
 ADDITION OF LANDSCAPING (STREET TREES (5 FT SNOW STORAGE WIDTH REQUIRED FOR STREET TREES)
 PAVEMENT MARKING TO MATCH EXISTING (CROSSWALKS TO MATCH CITY OF BUFFALO CURRENT STANDARD)

AFFIX SEAL: ON:	ALTERED BY: ON:

AS-BUILT REVISIONS DESCRIPTION OF ALTERATIONS:	NYS ROUTE 33, KENSINGTON EXPRESSWAY PROJECT	PIN 5512.52 UTILITY QUALITY LEVEL X	BRIDGES 1022609 1022610 1022620 1022630 1022640	CULVERTS	ALL DIMENSIONS IN FT UNLESS OTHERWISE NOTED	CONTRACT NUMBER
	CITY OF BUFFALO					GENERAL PLAN 1R CITY STREETS JOHNSON STREET
COUNTY: ERIE		REGION: 05				

IT IS A VIOLATION OF LAW FOR ANY PERSON, UNLESS THEY ARE ACTING UNDER THE DIRECTION OF A LICENSED PROFESSIONAL ENGINEER, ARCHITECT, LANDSCAPE ARCHITECT, OR LAND SURVEYOR, TO ALTER AN ITEM IN ANY WAY. IF AN ITEM BEARING THE STAMP OF A LICENSED PROFESSIONAL IS ALTERED, THE ALTERING ENGINEER, ARCHITECT, LANDSCAPE ARCHITECT, OR LAND SURVEYOR SHALL STAMP THE DOCUMENT AND INCLUDE THE NOTATION "ALTERED BY" FOLLOWED BY THEIR SIGNATURE, THE DATE OF SUCH ALTERATION, AND A SPECIFIC DESCRIPTION OF THE ALTERATION.

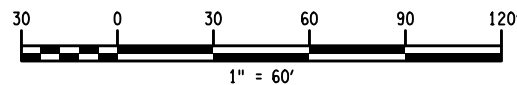
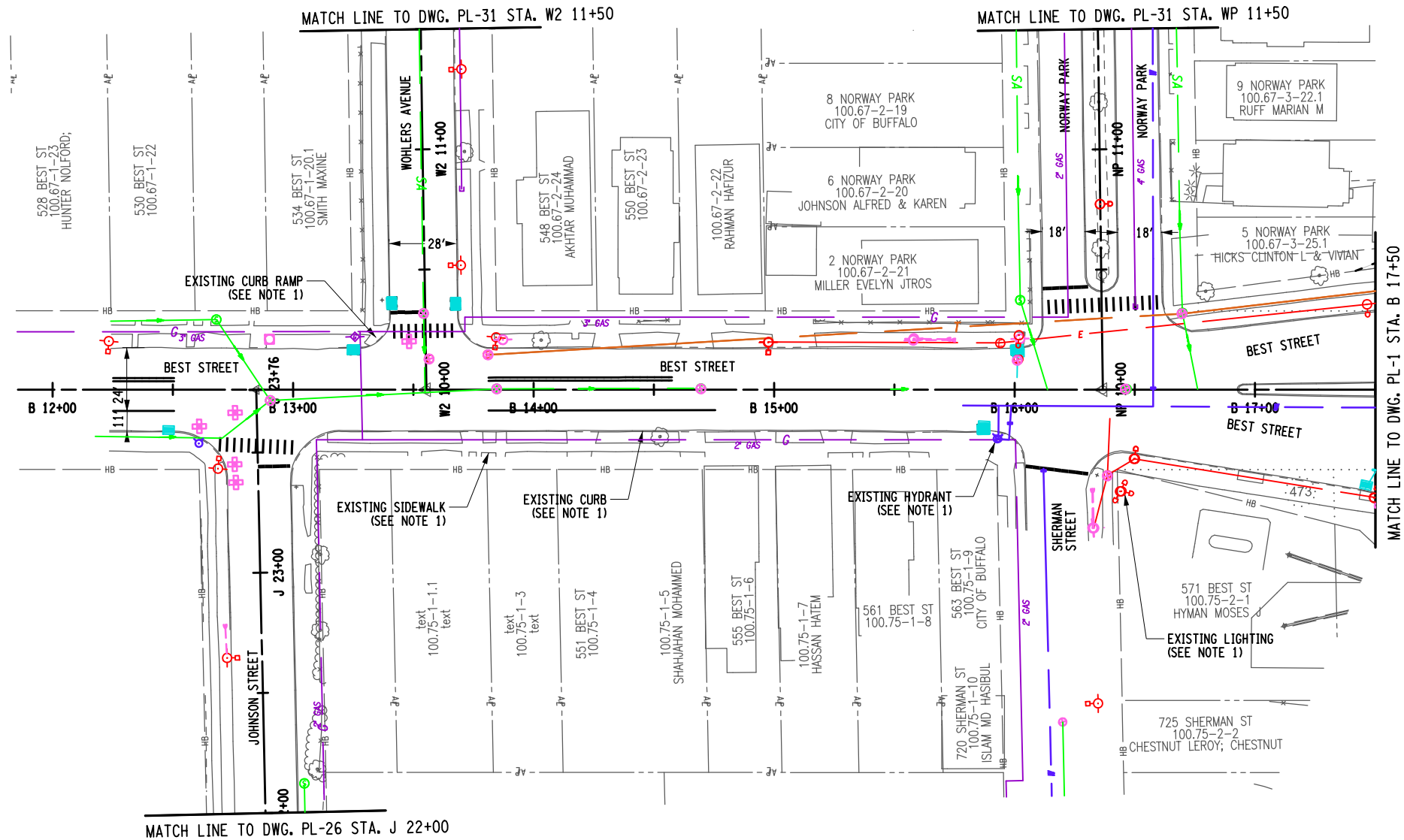


FILE NAME =
DATE/TIME = 1/11/2024
USER = jkoch

LEGEND:

REMOVE STORM SEWER

GRID NORTH



NOTES:

- SCOPE OF WORK INCLUDES:
 MILLING AND RESURFACING
 CURB RAMPS AND ADA UPGRADES
 CURB REPLACEMENT AS NEEDED
 SIDEWALK REPLACEMENT AS NEEDED
 LIGHTING REPLACEMENT IN KIND
 DRAINAGE REPLACEMENT AS NEEDED (CLEANING AND RESET MIN.)
 HYDRANT RELOCATION AS NEEDED (WHERE IN CONFLICT WITH ADA RAMPS)
 ADDITION OF LANDSCAPING (STREET TREES (5 FT SNOW STORAGE WIDTH REQUIRED FOR STREET TREES)
 PAVEMENT MARKING TO MATCH EXISTING (CROSSWALKS TO MATCH CITY OF BUFFALO CURRENT STANDARD)

AFFIX SEAL: ON:	ALTERED BY: ON:
<p>AS-BUILT REVISIONS DESCRIPTION OF ALTERATIONS:</p>	

NYS ROUTE 33, KENSINGTON EXPRESSWAY PROJECT CITY OF BUFFALO COUNTY: ERIE REGION: 05	PIN 512.52 UTILITY QUALITY LEVEL X	BRIDGES 1022609 1022610 1022620 1022630 1022640	CULVERTS	ALL DIMENSIONS IN FT UNLESS OTHERWISE NOTED GENERAL PLAN 1R CITY STREETS BEST STREET, JOHNSON STREET, WOHLERS AVENUE & NORWAY PARK	CONTRACT NUMBER
					DRAWING NO. PL-27 SHEET NO.

IT IS A VIOLATION OF LAW FOR ANY PERSON, UNLESS THEY ARE ACTING UNDER THE DIRECTION OF A LICENSED PROFESSIONAL ENGINEER, ARCHITECT, LANDSCAPE ARCHITECT, OR LAND SURVEYOR, TO ALTER AN ITEM IN ANY WAY. IF AN ITEM BEARING THE STAMP OF A LICENSED PROFESSIONAL IS ALTERED, THE ALTERING ENGINEER, ARCHITECT, LANDSCAPE ARCHITECT, OR LAND SURVEYOR SHALL STAMP THE DOCUMENT AND INCLUDE THE NOTATION "ALTERED BY" FOLLOWED BY THEIR SIGNATURE, THE DATE OF SUCH ALTERATION, AND A SPECIFIC DESCRIPTION OF THE ALTERATION.



Department of Transportation

PROJECT MANAGER

CHECK

DRAFTING

CHECK

DESIGN

JOB MANAGER

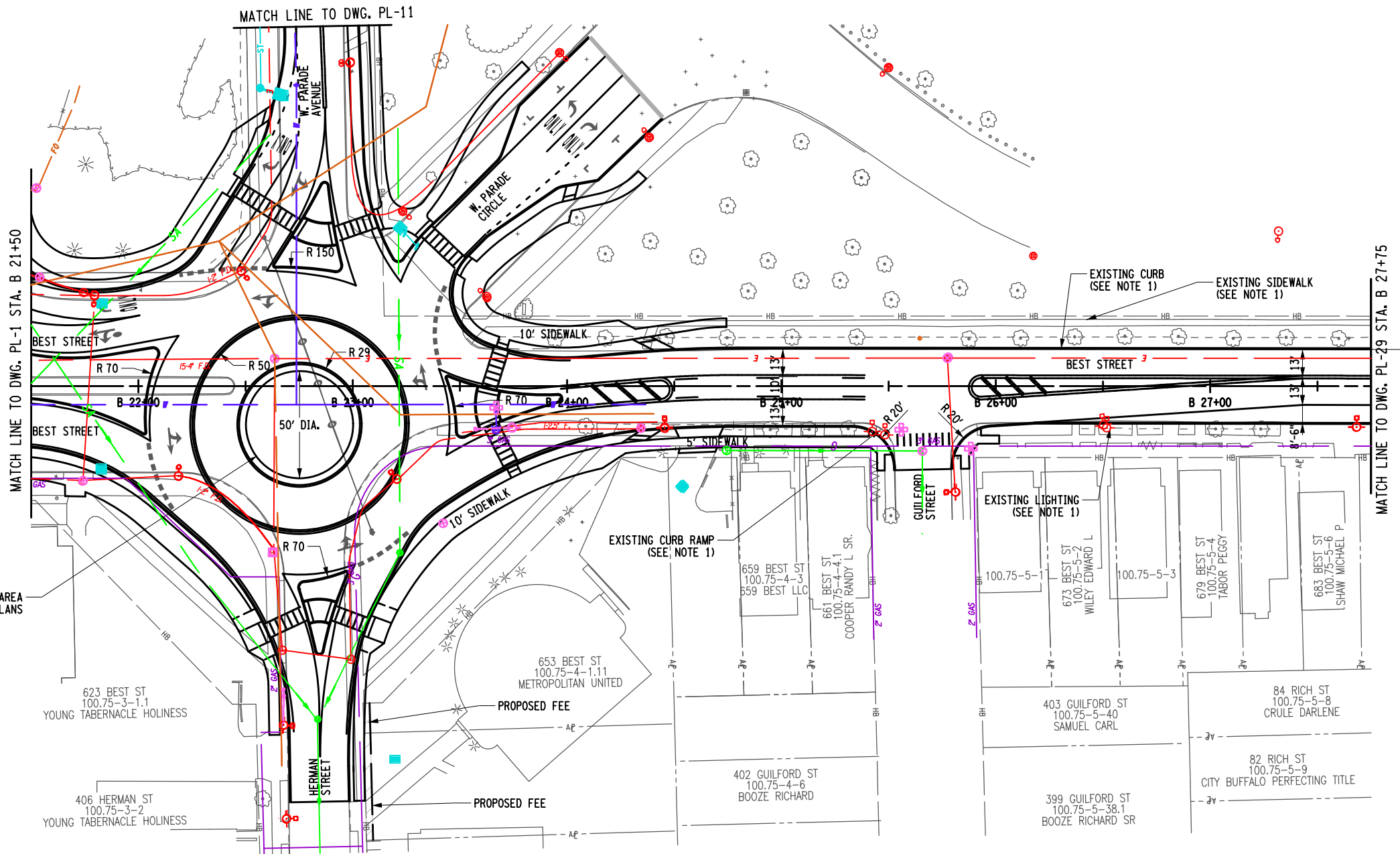
DESIGN SUPERVISOR

FILE NAME =
 DATE/TIME = 1/11/2024
 USER = jkoch

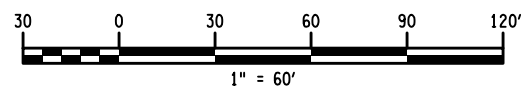
LEGEND:

REMOVE STORM SEWER

GRID NORTH



LANDSCAPED AREA
SEE LANDSCAPE PLANS



NOTES:

- SCOPE OF WORK INCLUDES:
MILLING AND RESURFACING
CURB RAMPS AND ADA UPGRADES
CURB REPLACEMENT AS NEEDED
SIDEWALK REPLACEMENT AS NEEDED
LIGHTING REPLACEMENT IN KIND
DRAINAGE REPLACEMENT AS NEEDED (CLEANING AND RESET MIN.)
HYDRANT RELOCATION AS NEEDED (WHERE IN CONFLICT WITH ADA RAMPS)
ADDITION OF LANDSCAPING (STREET TREES (5 FT SNOW STORAGE WIDTH REQUIRED FOR STREET TREES))
PAVEMENT MARKING TO MATCH EXISTING (CROSSWALKS TO MATCH CITY OF BUFFALO CURRENT STANDARD)

AFFIX SEAL: ON:	ALTERED BY: ON:

AS-BUILT REVISIONS DESCRIPTION OF ALTERATIONS:	NYS ROUTE 33, KENSINGTON EXPRESSWAY PROJECT CITY OF BUFFALO COUNTY: ERIE REGION: 05	PIN 5512.52 UTILITY QUALITY LEVEL X	BRIDGES 1022609 1022610 1022620 1022630 1022640	CULVERTS	ALL DIMENSIONS IN FT UNLESS OTHERWISE NOTED GENERAL PLAN 1R CITY STREETS BEST STREET	CONTRACT NUMBER DRAWING NO. PL-28 SHEET NO.
IT IS A VIOLATION OF LAW FOR ANY PERSON, UNLESS THEY ARE ACTING UNDER THE DIRECTION OF A LICENSED PROFESSIONAL ENGINEER, ARCHITECT, LANDSCAPE ARCHITECT, OR LAND SURVEYOR, TO ALTER AN ITEM IN ANY WAY. IF AN ITEM BEARING THE STAMP OF A LICENSED PROFESSIONAL IS ALTERED, THE ALTERING ENGINEER, ARCHITECT, LANDSCAPE ARCHITECT, OR LAND SURVEYOR SHALL STAMP THE DOCUMENT AND INCLUDE THE NOTATION "ALTERED BY" FOLLOWED BY THEIR SIGNATURE, THE DATE OF SUCH ALTERATION, AND A SPECIFIC DESCRIPTION OF THE ALTERATION.						

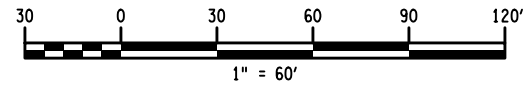
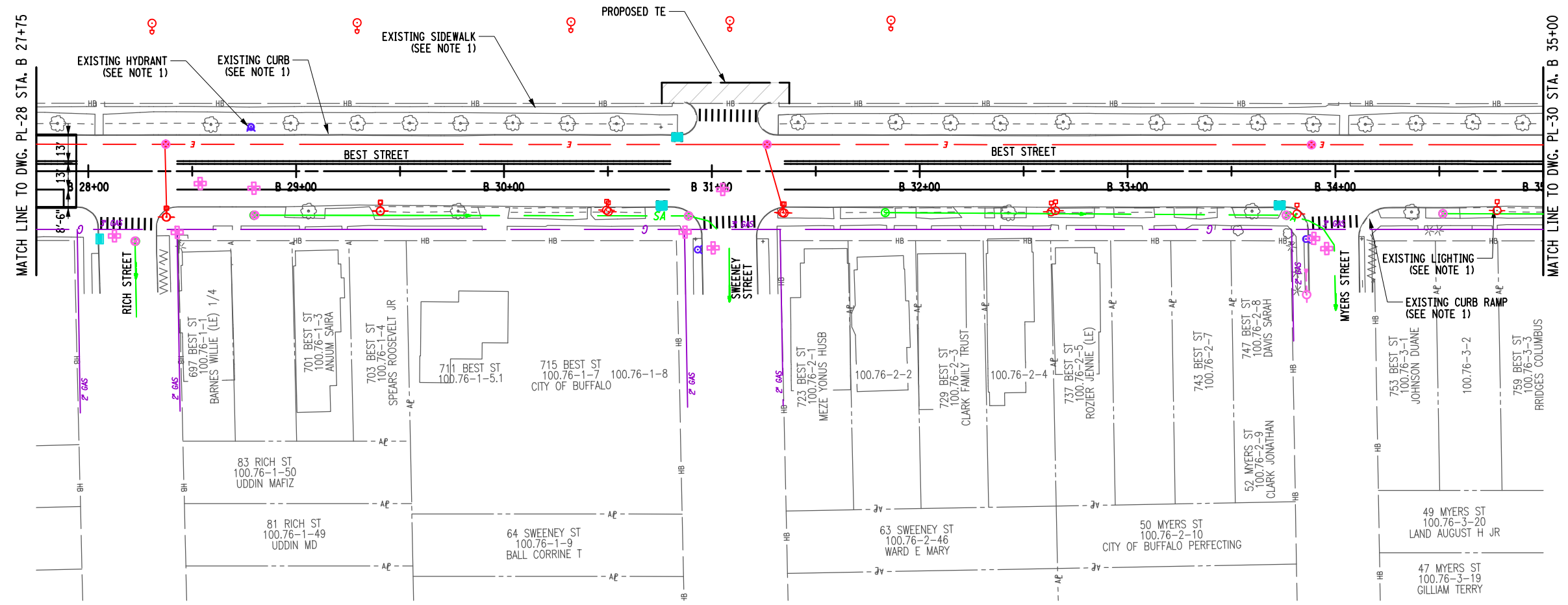
PROJECT MANAGER
CHECK
DRAFTING
CHECK
DESIGN
JOB MANAGER
DESIGN SUPERVISOR

FILE NAME =
DATE/TIME = 1/11/2024
USER = jkoch

LEGEND:

REMOVE STORM SEWER

GRID NORTH



NOTES:

- SCOPE OF WORK INCLUDES:
 MILLING AND RESURFACING
 CURB RAMPS AND ADA UPGRADES
 CURB REPLACEMENT AS NEEDED
 SIDEWALK REPLACEMENT AS NEEDED
 LIGHTING REPLACEMENT IN KIND
 DRAINAGE REPLACEMENT AS NEEDED (CLEANING AND RESET MIN.)
 HYDRANT RELOCATION AS NEEDED (WHERE IN CONFLICT WITH ADA RAMPS)
 ADDITION OF LANDSCAPING (STREET TREES (5 FT SNOW STORAGE WIDTH REQUIRED FOR STREET TREES)
 PAVEMENT MARKING TO MATCH EXISTING (CROSSWALKS TO MATCH CITY OF BUFFALO CURRENT STANDARD)

AFFIX SEAL: ON:	ALTERED BY: ON:

AS-BUILT REVISIONS DESCRIPTION OF ALTERATIONS:	NYS ROUTE 33, KENSINGTON EXPRESSWAY PROJECT CITY OF BUFFALO	PIN 5512.52 UTILITY QUALITY LEVEL X	BRIDGES 1022609 1022610 1022620 1022630 1022640	CULVERTS	ALL DIMENSIONS IN FT UNLESS OTHERWISE NOTED	CONTRACT NUMBER
	COUNTY: ERIE REGION: 05				GENERAL PLAN 1R CITY STREETS BEST STREET	DRAWING NO. PL-29 SHEET NO.

IT IS A VIOLATION OF LAW FOR ANY PERSON, UNLESS THEY ARE ACTING UNDER THE DIRECTION OF A LICENSED PROFESSIONAL ENGINEER, ARCHITECT, LANDSCAPE ARCHITECT, OR LAND SURVEYOR, TO ALTER AN ITEM IN ANY WAY. IF AN ITEM BEARING THE STAMP OF A LICENSED PROFESSIONAL IS ALTERED, THE ALTERING ENGINEER, ARCHITECT, LANDSCAPE ARCHITECT, OR LAND SURVEYOR SHALL STAMP THE DOCUMENT AND INCLUDE THE NOTATION "ALTERED BY" FOLLOWED BY THEIR SIGNATURE, THE DATE OF SUCH ALTERATION, AND A SPECIFIC DESCRIPTION OF THE ALTERATION.

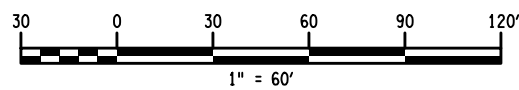
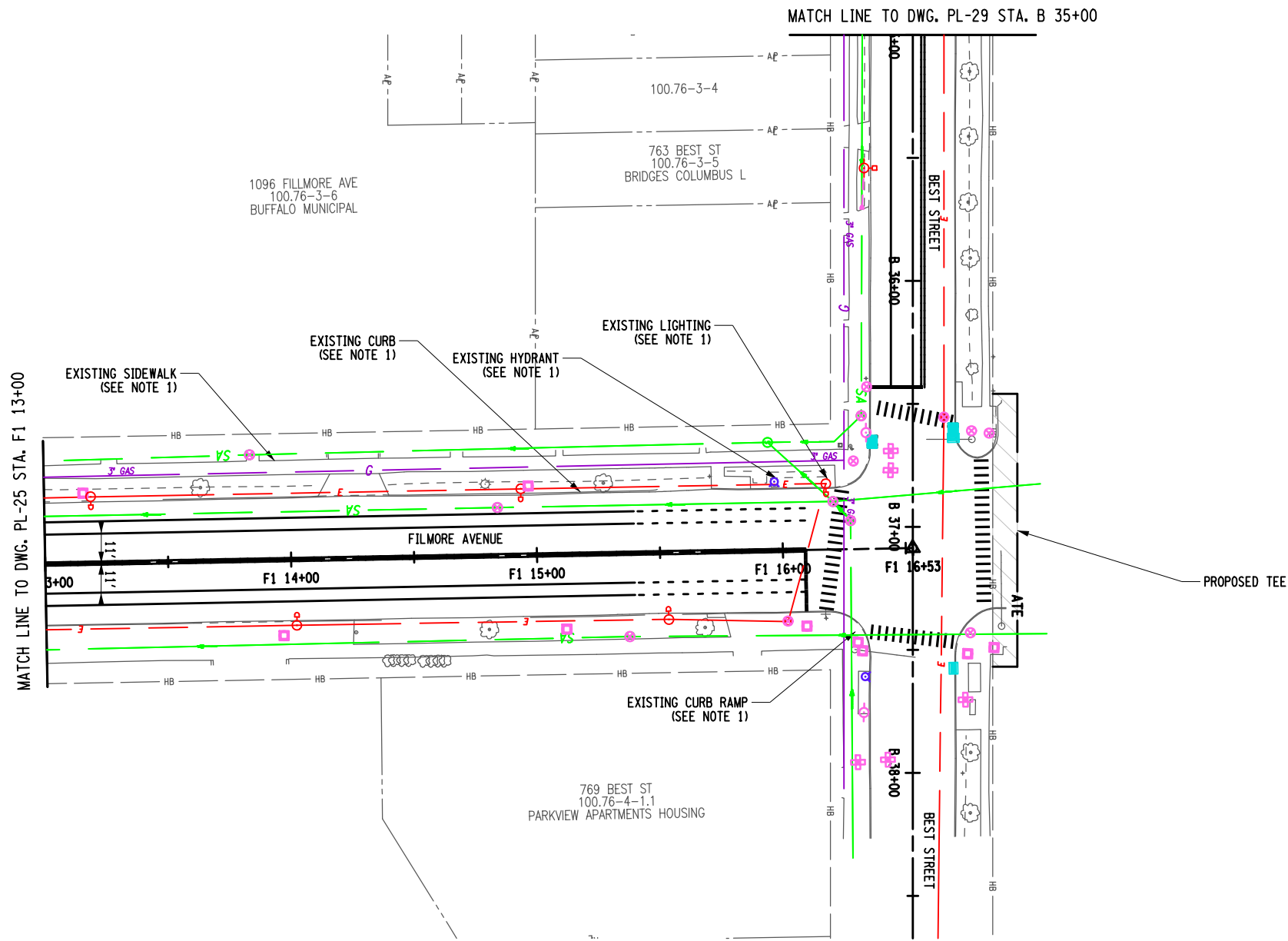
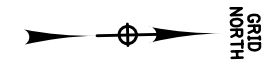


FILE NAME =
DATE/TIME = 1/11/2024
USER = jkoch

PROJECT MANAGER
CHECK
DRAFTING
CHECK
DESIGN
JOB MANAGER
DESIGN SUPERVISOR

LEGEND:

REMOVE STORM SEWER 



NOTES:

- SCOPE OF WORK INCLUDES:
 MILLING AND RESURFACING
 CURB RAMPS AND ADA UPGRADES
 CURB REPLACEMENT AS NEEDED
 SIDEWALK REPLACEMENT AS NEEDED
 LIGHTING REPLACEMENT IN KIND
 DRAINAGE REPLACEMENT AS NEEDED (CLEANING AND RESET MIN.)
 HYDRANT RELOCATION AS NEEDED (WHERE IN CONFLICT WITH ADA RAMPS)
 ADDITION OF LANDSCAPING (STREET TREES (5 FT SNOW STORAGE WIDTH REQUIRED FOR STREET TREES)
 PAVEMENT MARKING TO MATCH EXISTING (CROSSWALKS TO MATCH CITY OF BUFFALO CURRENT STANDARD)

AFFIX SEAL: ON:	ALTERED BY: ON:

AS-BUILT REVISIONS DESCRIPTION OF ALTERATIONS:	NYS ROUTE 33, KENSINGTON EXPRESSWAY PROJECT CITY OF BUFFALO COUNTY: ERIE REGION: 05	PIN 5512.52 UTILITY QUALITY LEVEL X	BRIDGES 1022609 1022610 1022620 1022630 1022640	CULVERTS	ALL DIMENSIONS IN FT UNLESS OTHERWISE NOTED	CONTRACT NUMBER
GENERAL PLAN 1R CITY STREETS BEST STREET, FILMORE AVENUE					DRAWING NO. PL-30 SHEET NO.	

IT IS A VIOLATION OF LAW FOR ANY PERSON, UNLESS THEY ARE ACTING UNDER THE DIRECTION OF A LICENSED PROFESSIONAL ENGINEER, ARCHITECT, LANDSCAPE ARCHITECT, OR LAND SURVEYOR, TO ALTER AN ITEM IN ANY WAY. IF AN ITEM BEARING THE STAMP OF A LICENSED PROFESSIONAL IS ALTERED, THE ALTERING ENGINEER, ARCHITECT, LANDSCAPE ARCHITECT, OR LAND SURVEYOR SHALL STAMP THE DOCUMENT AND INCLUDE THE NOTATION "ALTERED BY" FOLLOWED BY THEIR SIGNATURE, THE DATE OF SUCH ALTERATION, AND A SPECIFIC DESCRIPTION OF THE ALTERATION.



Department of Transportation

FILE NAME =
DATE/TIME = 1/11/2024
USER = jkcoch

PROJECT MANAGER

CHECK

DRAFTING

CHECK

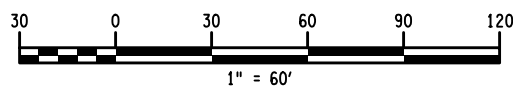
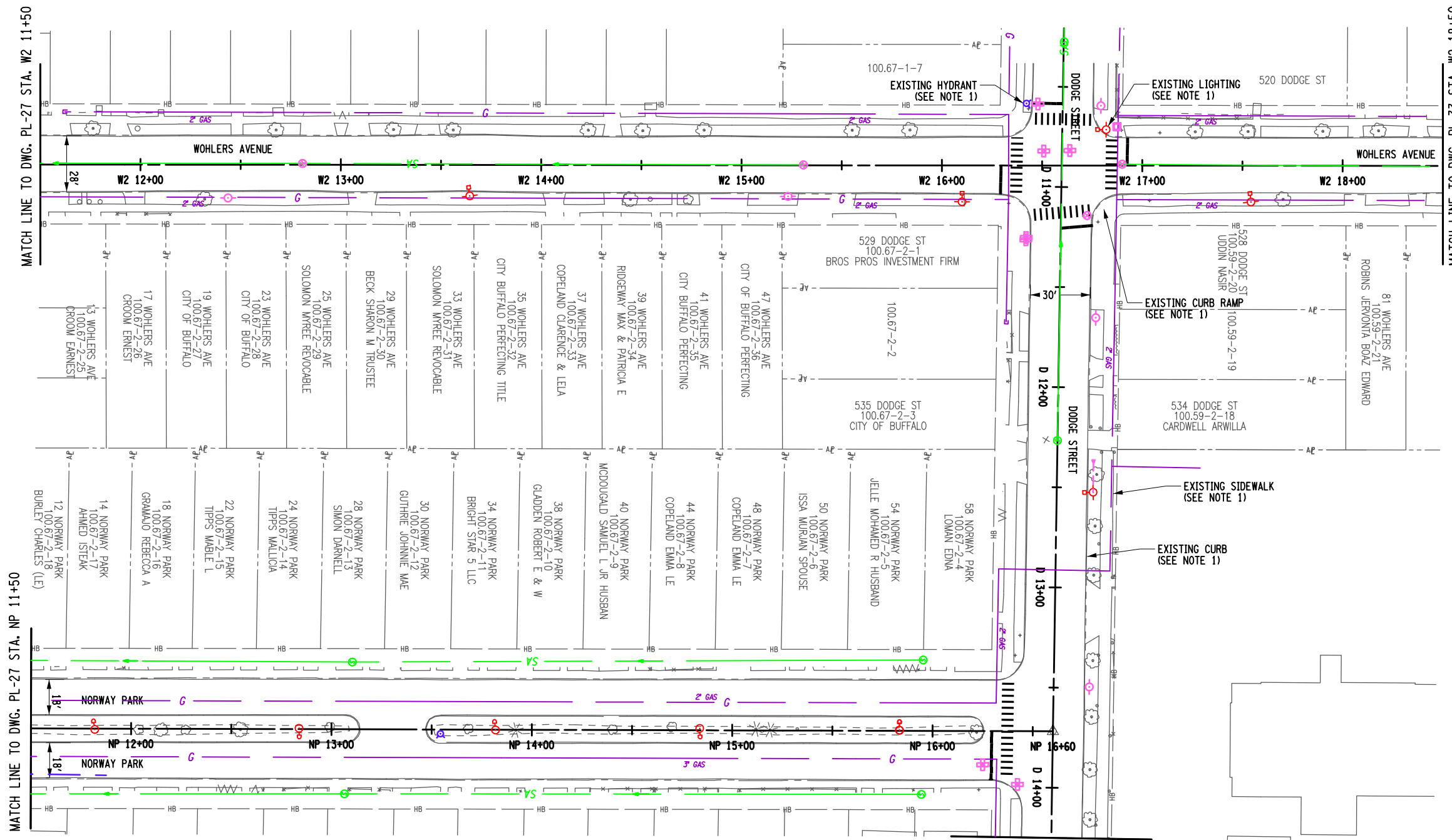
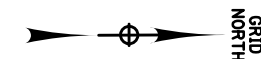
DESIGN

JOB MANAGER

DESIGN SUPERVISOR

LEGEND:

REMOVE STORM SEWER



NOTES:

- SCOPE OF WORK INCLUDES:
 MILLING AND RESURFACING
 CURB RAMPS AND ADA UPGRADES
 CURB REPLACEMENT AS NEEDED
 SIDEWALK REPLACEMENT AS NEEDED
 LIGHTING REPLACEMENT IN KIND
 DRAINAGE REPLACEMENT AS NEEDED (CLEANING AND RESET MIN.)
 HYDRANT RELOCATION AS NEEDED (WHERE IN CONFLICT WITH ADA RAMPS)
 ADDITION OF LANDSCAPING (STREET TREES 15 FT SNOW STORAGE WIDTH REQUIRED FOR STREET TREES)
 PAVEMENT MARKING TO MATCH EXISTING (CROSSWALKS TO MATCH CITY OF BUFFALO CURRENT STANDARD)

AFFIX SEAL: ON:	ALTERED BY: ON:
AS-BUILT REVISIONS DESCRIPTION OF ALTERATIONS:	

NYS ROUTE 33, KENSINGTON EXPRESSWAY PROJECT CITY OF BUFFALO COUNTY: ERIE REGION: 05	PIN 5512.52 UTILITY QUALITY LEVEL X	BRIDGES 1022609 1022610 1022620 1022630 1022640	CULVERTS	ALL DIMENSIONS IN FT UNLESS OTHERWISE NOTED GENERAL PLAN 1R CITY STREETS WOHLERS AVENUE, DODGE STREET & NORWAY PARK	CONTRACT NUMBER
					DRAWING NO. PL-31 SHEET NO.

IT IS A VIOLATION OF LAW FOR ANY PERSON, UNLESS THEY ARE ACTING UNDER THE DIRECTION OF A LICENSED PROFESSIONAL ENGINEER, ARCHITECT, LANDSCAPE ARCHITECT, OR LAND SURVEYOR, TO ALTER AN ITEM IN ANY WAY. IF AN ITEM BEARING THE STAMP OF A LICENSED PROFESSIONAL IS ALTERED, THE ALTERING ENGINEER, ARCHITECT, LANDSCAPE ARCHITECT, OR LAND SURVEYOR SHALL STAMP THE DOCUMENT AND INCLUDE THE NOTATION "ALTERED BY" FOLLOWED BY THEIR SIGNATURE, THE DATE OF SUCH ALTERATION, AND A SPECIFIC DESCRIPTION OF THE ALTERATION.

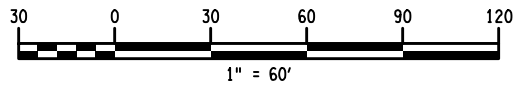
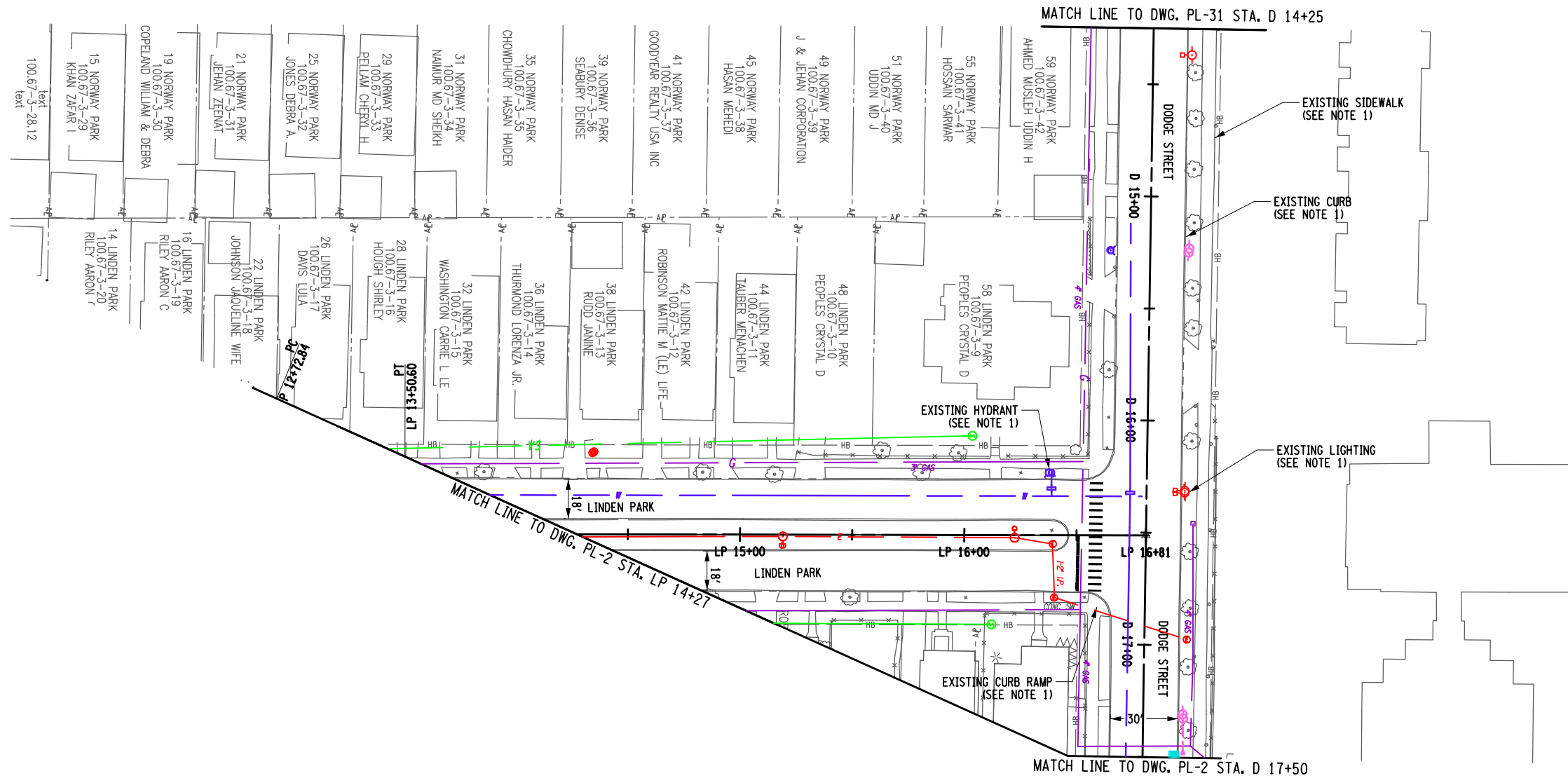


FILE NAME =
 DATE/TIME = 1/11/2024
 USER = jkoch

PROJECT MANAGER
 CHECK
 DRAFTING
 CHECK
 DESIGN
 DESIGN SUPERVISOR
 JOB MANAGER

LEGEND:

REMOVE STORM SEWER



NOTES:

- SCOPE OF WORK INCLUDES:
 MILLING AND RESURFACING
 CURB RAMPS AND ADA UPGRADES
 CURB REPLACEMENT AS NEEDED
 SIDEWALK REPLACEMENT AS NEEDED
 LIGHTING REPLACEMENT IN KIND
 DRAINAGE REPLACEMENT AS NEEDED (CLEANING AND RESET MIN.)
 HYDRANT RELOCATION AS NEEDED (WHERE IN CONFLICT WITH ADA RAMPS)
 ADDITION OF LANDSCAPING (STREET TREES 15 FT SNOW STORAGE WIDTH REQUIRED FOR STREET TREES)
 PAVEMENT MARKING TO MATCH EXISTING (CROSSWALKS TO MATCH CITY OF BUFFALO CURRENT STANDARD)

AFFIX SEAL: ON:	ALTERED BY: ON:
<p>AS-BUILT REVISIONS DESCRIPTION OF ALTERATIONS:</p>	

NYS ROUTE 33, KENSINGTON EXPRESSWAY PROJECT	PIN 5512.52	BRIDGES	ALL DIMENSIONS IN FT UNLESS OTHERWISE NOTED	CONTRACT NUMBER
CITY OF BUFFALO	UTILITY QUALITY LEVEL X	1022609		
		1022610		
COUNTY: ERIE	REGION: 05	1022620 1022630 1022640		
<p>IT IS A VIOLATION OF LAW FOR ANY PERSON, UNLESS THEY ARE ACTING UNDER THE DIRECTION OF A LICENSED PROFESSIONAL ENGINEER, ARCHITECT, LANDSCAPE ARCHITECT, OR LAND SURVEYOR, TO ALTER AN ITEM IN ANY WAY. IF AN ITEM BEARING THE STAMP OF A LICENSED PROFESSIONAL IS ALTERED, THE ALTERING ENGINEER, ARCHITECT, LANDSCAPE ARCHITECT, OR LAND SURVEYOR SHALL STAMP THE DOCUMENT AND INCLUDE THE NOTATION "ALTERED BY" FOLLOWED BY THEIR SIGNATURE, THE DATE OF SUCH ALTERATION, AND A SPECIFIC DESCRIPTION OF THE ALTERATION.</p>			<p>GENERAL PLAN 1R CITY STREETS DODGE STREET & LINDEN PARK</p>	
			<p>DRAWING NO. PL-32 SHEET NO.</p>	

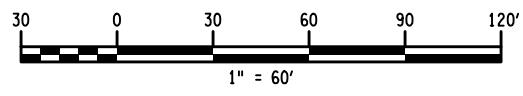
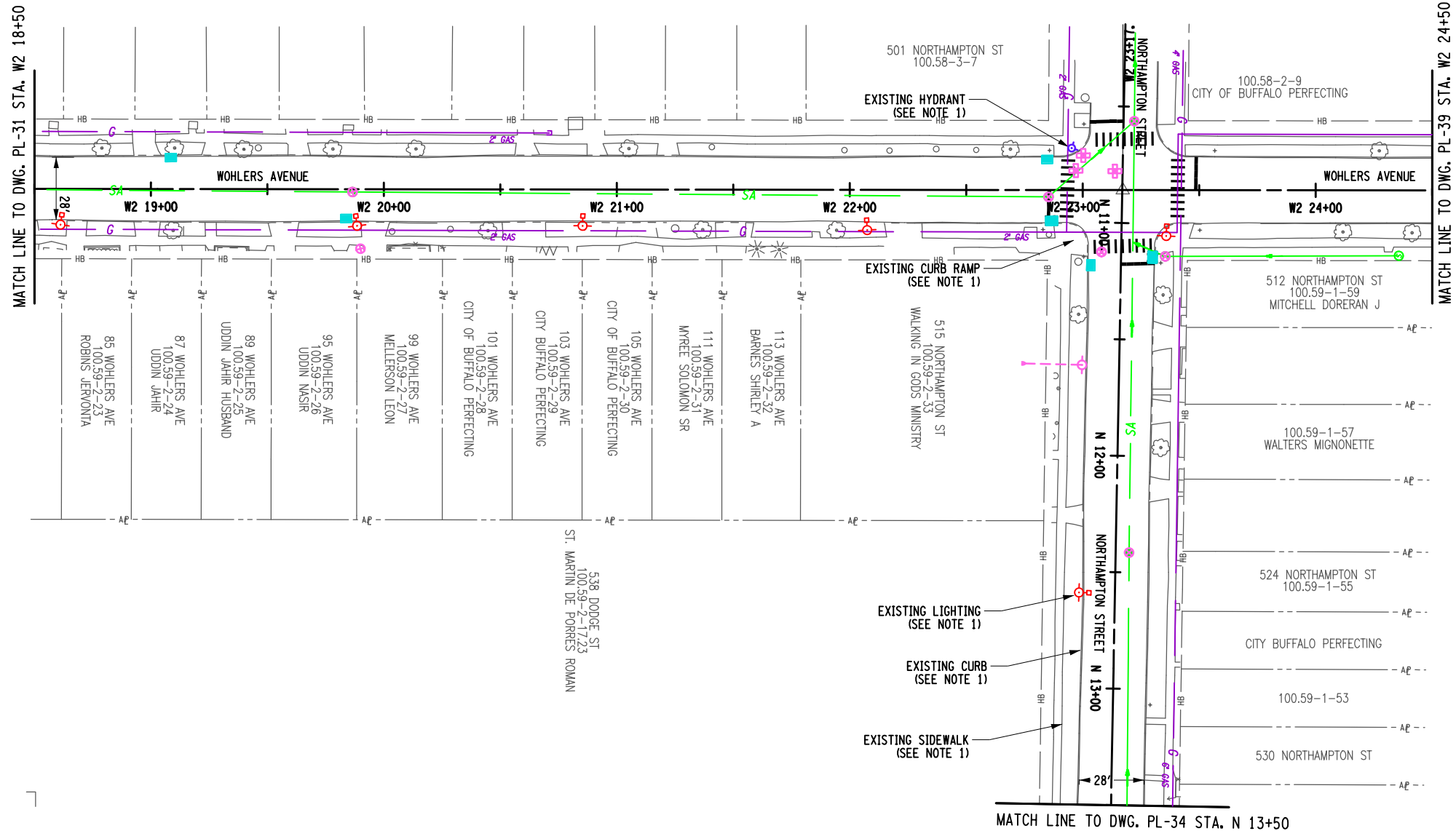


PROJECT MANAGER CHECK DRAFTING CHECK DESIGN JOB MANAGER DESIGN SUPERVISOR

FILE NAME =
DATE/TIME = 1/11/2024
USER = jkcoch

LEGEND:

REMOVE STORM SEWER



NOTES:

- SCOPE OF WORK INCLUDES:
 MILLING AND RESURFACING
 CURB RAMP AND ADA UPGRADES
 CURB REPLACEMENT AS NEEDED
 SIDEWALK REPLACEMENT AS NEEDED
 LIGHTING REPLACEMENT IN KIND
 DRAINAGE REPLACEMENT AS NEEDED (CLEANING AND RESET MIN.)
 HYDRANT RELOCATION AS NEEDED (WHERE IN CONFLICT WITH ADA RAMP)
 ADDITION OF LANDSCAPING (STREET TREES 15 FT SNOW STORAGE WIDTH REQUIRED FOR STREET TREES)
 PAVEMENT MARKING TO MATCH EXISTING (CROSSWALKS TO MATCH CITY OF BUFFALO CURRENT STANDARD)

AS-BUILT REVISIONS DESCRIPTION OF ALTERATIONS:	NYS ROUTE 33, KENSINGTON EXPRESSWAY PROJECT	PIN 5512.52	BRIDGES	CULVERTS	ALL DIMENSIONS IN FT UNLESS OTHERWISE NOTED	CONTRACT NUMBER
	CITY OF BUFFALO	UTILITY QUALITY LEVEL X	1022609 1022610 1022620 1022630 1022640			
		COUNTY: ERIE	REGION: 05	GENERAL PLAN 1R CITY STREETS WOHLERS AVENUE & NORTHAMPTON STREET		DRAWING NO. PL-33 SHEET NO.

IT IS A VIOLATION OF LAW FOR ANY PERSON, UNLESS THEY ARE ACTING UNDER THE DIRECTION OF A LICENSED PROFESSIONAL ENGINEER, ARCHITECT, LANDSCAPE ARCHITECT, OR LAND SURVEYOR, TO ALTER AN ITEM IN ANY WAY. IF AN ITEM BEARING THE STAMP OF A LICENSED PROFESSIONAL IS ALTERED, THE ALTERING ENGINEER, ARCHITECT, LANDSCAPE ARCHITECT, OR LAND SURVEYOR SHALL STAMP THE DOCUMENT AND INCLUDE THE NOTATION "ALTERED BY" FOLLOWED BY THEIR SIGNATURE, THE DATE OF SUCH ALTERATION, AND A SPECIFIC DESCRIPTION OF THE ALTERATION.



Department of Transportation

PROJECT MANAGER

CHECK

DRAFTING

CHECK

DESIGN

JOB MANAGER

DESIGN SUPERVISOR

FILE NAME =
DATE/TIME = 1/11/2024
USER = jkoch

LEGEND:

REMOVE STORM SEWER 

GRID NORTH



PROJECT MANAGER

CHECK

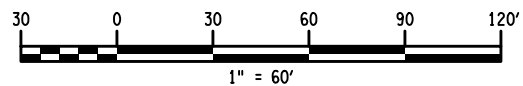
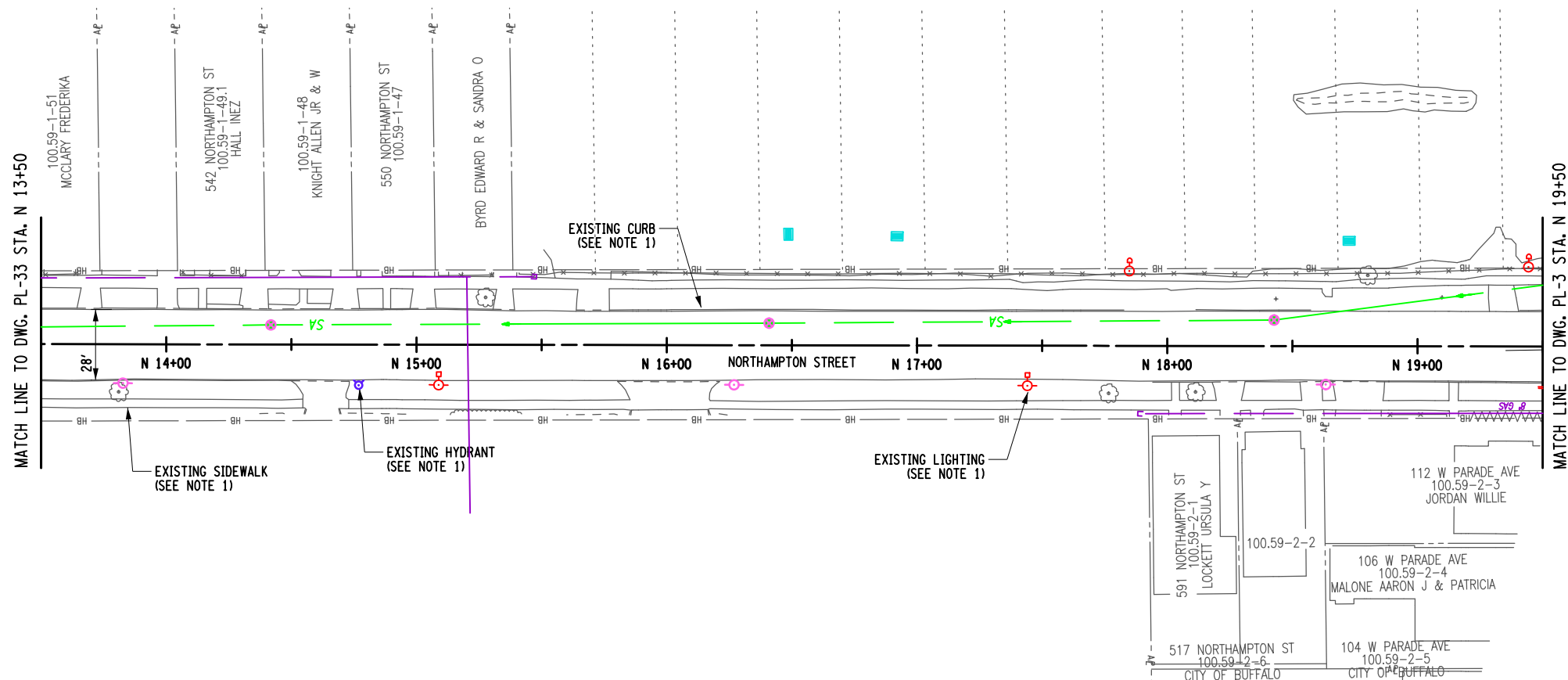
DRAFTING

CHECK

DESIGN

JOB MANAGER




DESIGN SUPERVISOR



NOTES:

- SCOPE OF WORK INCLUDES:
 MILLING AND RESURFACING
 CURB RAMPS AND ADA UPGRADES
 CURB REPLACEMENT AS NEEDED
 SIDEWALK REPLACEMENT AS NEEDED
 LIGHTING REPLACEMENT IN KIND
 DRAINAGE REPLACEMENT AS NEEDED (CLEANING AND RESET MIN.)
 HYDRANT RELOCATION AS NEEDED (WHERE IN CONFLICT WITH ADA RAMPS)
 ADDITION OF LANDSCAPING (STREET TREES 15 FT SNOW STORAGE WIDTH REQUIRED FOR STREET TREES)
 PAVEMENT MARKING TO MATCH EXISTING (CROSSWALKS TO MATCH CITY OF BUFFALO CURRENT STANDARD)

AFFIX SEAL: ON:	ALTERED BY: ON:

AS-BUILT REVISIONS DESCRIPTION OF ALTERATIONS:	NYS ROUTE 33, KENSINGTON EXPRESSWAY PROJECT CITY OF BUFFALO	PIN 5512.52 UTILITY QUALITY LEVEL X	BRIDGES 1022609 1022610 1022620 1022630 1022640	CULVERTS	ALL DIMENSIONS IN FT UNLESS OTHERWISE NOTED	CONTRACT NUMBER
	COUNTY: ERIE REGION: 05				GENERAL PLAN 1R CITY STREETS NORTHAMPTON STREET	DRAWING NO. PL-34 SHEET NO.
IT IS A VIOLATION OF LAW FOR ANY PERSON, UNLESS THEY ARE ACTING UNDER THE DIRECTION OF A LICENSED PROFESSIONAL ENGINEER, ARCHITECT, LANDSCAPE ARCHITECT, OR LAND SURVEYOR, TO ALTER AN ITEM IN ANY WAY. IF AN ITEM BEARING THE STAMP OF A LICENSED PROFESSIONAL IS ALTERED, THE ALTERING ENGINEER, ARCHITECT, LANDSCAPE ARCHITECT, OR LAND SURVEYOR SHALL STAMP THE DOCUMENT AND INCLUDE THE NOTATION "ALTERED BY" FOLLOWED BY THEIR SIGNATURE, THE DATE OF SUCH ALTERATION, AND A SPECIFIC DESCRIPTION OF THE ALTERATION.						  

FILE NAME =
DATE/TIME = 1/11/2024
USER = jkcoch

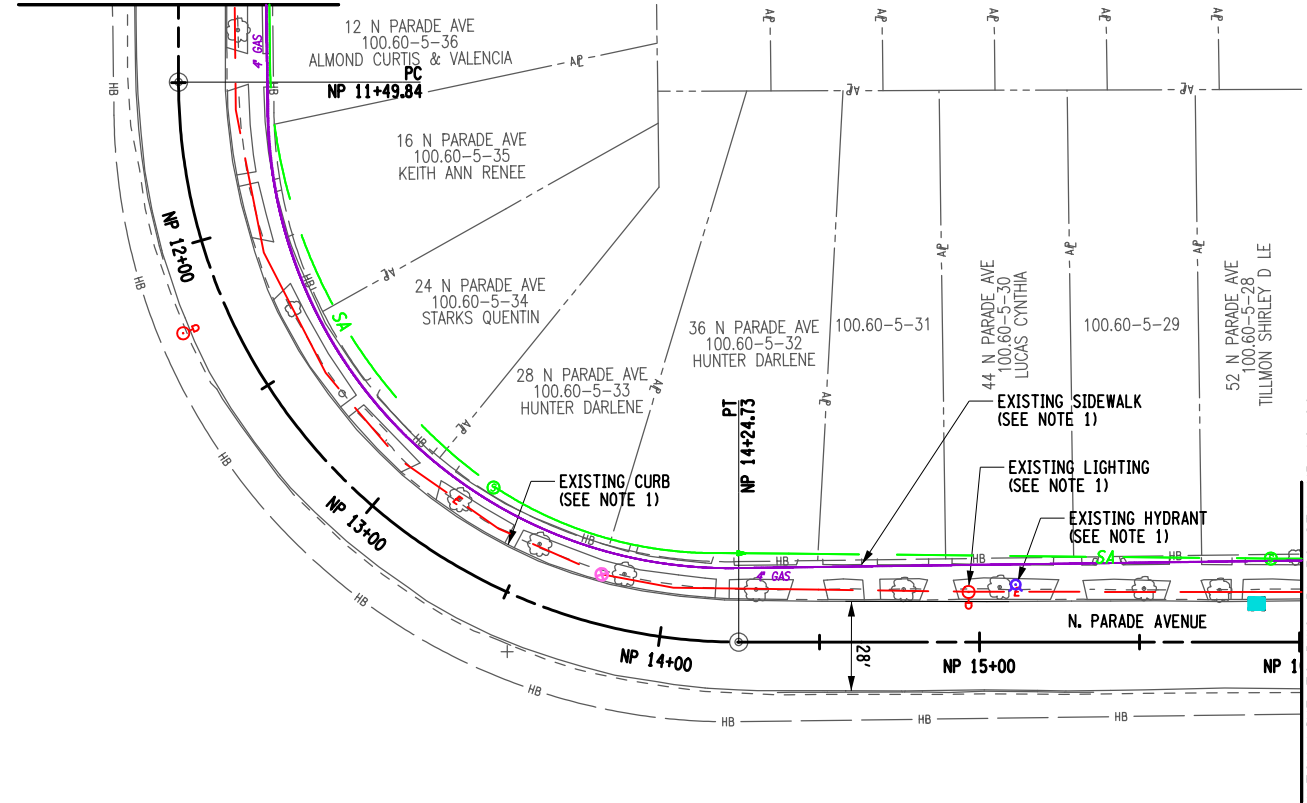
LEGEND:

REMOVE STORM SEWER 

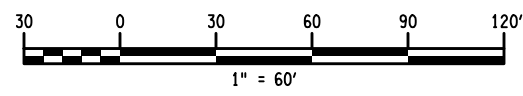
GRID NORTH



MATCH LINE TO DWG. PL-37 STA. NP 11+25



MATCH LINE TO DWG. PL-36 STA. NP 16+00



NOTES:

- SCOPE OF WORK INCLUDES:
 MILLING AND RESURFACING
 CURB RAMPS AND ADA UPGRADES
 CURB REPLACEMENT AS NEEDED
 SIDEWALK REPLACEMENT AS NEEDED
 LIGHTING REPLACEMENT IN KIND
 DRAINAGE REPLACEMENT AS NEEDED (CLEANING AND RESET MIN.)
 HYDRANT RELOCATION AS NEEDED (WHERE IN CONFLICT WITH ADA RAMPS)
 ADDITION OF LANDSCAPING (STREET TREES (5 FT SNOW STORAGE WIDTH REQUIRED FOR STREET TREES))
 PAVEMENT MARKING TO MATCH EXISTING (CROSSWALKS TO MATCH CITY OF BUFFALO CURRENT STANDARD)

AFFIX SEAL: ON:	ALTERED BY: ON:

AS-BUILT REVISIONS DESCRIPTION OF ALTERATIONS:	NYS ROUTE 33, KENSINGTON EXPRESSWAY PROJECT	PIN 5512.52	BRIDGES	CULVERTS	ALL DIMENSIONS IN FT UNLESS OTHERWISE NOTED	CONTRACT NUMBER
	CITY OF BUFFALO	UTILITY QUALITY LEVEL X	1022609 1022610 1022620 1022630 1022640			
					GENERAL PLAN 1R CITY STREETS N. PARADE AVENUE	DRAWING NO. PL-35 SHEET NO.
	COUNTY: ERIE	REGION: 05				

IT IS A VIOLATION OF LAW FOR ANY PERSON, UNLESS THEY ARE ACTING UNDER THE DIRECTION OF A LICENSED PROFESSIONAL ENGINEER, ARCHITECT, LANDSCAPE ARCHITECT, OR LAND SURVEYOR, TO ALTER AN ITEM IN ANY WAY. IF AN ITEM BEARING THE STAMP OF A LICENSED PROFESSIONAL IS ALTERED, THE ALTERING ENGINEER, ARCHITECT, LANDSCAPE ARCHITECT, OR LAND SURVEYOR SHALL STAMP THE DOCUMENT AND INCLUDE THE NOTATION "ALTERED BY" FOLLOWED BY THEIR SIGNATURE, THE DATE OF SUCH ALTERATION, AND A SPECIFIC DESCRIPTION OF THE ALTERATION.



Department of Transportation

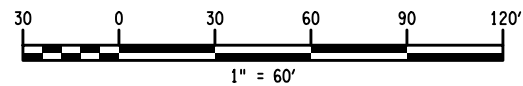
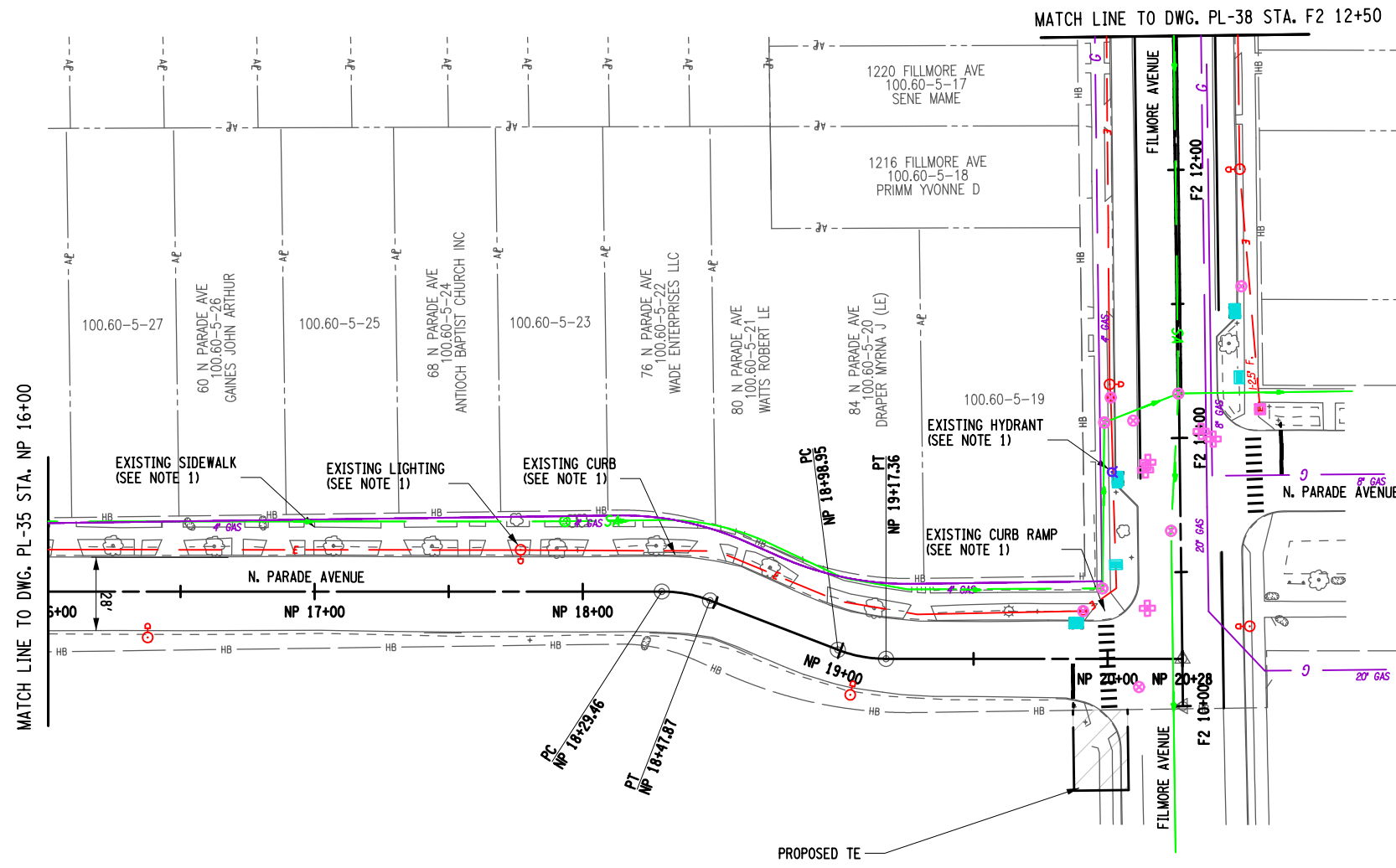
FILE NAME =
DATE/TIME = 1/11/2024
USER = jkcoch

PROJECT MANAGER
CHECK
DRAFTING
CHECK
DESIGN
JOB MANAGER
DESIGN SUPERVISOR

LEGEND:

REMOVE STORM SEWER

GRID NORTH



NOTES:

- SCOPE OF WORK INCLUDES:
 MILLING AND RESURFACING
 CURB RAMPS AND ADA UPGRADES
 CURB REPLACEMENT AS NEEDED
 SIDEWALK REPLACEMENT AS NEEDED
 LIGHTING REPLACEMENT IN KIND
 DRAINAGE REPLACEMENT AS NEEDED (CLEANING AND RESET MIN.)
 HYDRANT RELOCATION AS NEEDED (WHERE IN CONFLICT WITH ADA RAMPS)
 ADDITION OF LANDSCAPING (STREET TREES 15 FT SNOW STORAGE WIDTH REQUIRED FOR STREET TREES)
 PAVEMENT MARKING TO MATCH EXISTING (CROSSWALKS TO MATCH CITY OF BUFFALO CURRENT STANDARD)

AFFIX SEAL: ON:	ALTERED BY: ON:

AS-BUILT REVISIONS DESCRIPTION OF ALTERATIONS:	NYS ROUTE 33, KENSINGTON EXPRESSWAY PROJECT CITY OF BUFFALO COUNTY: ERIE REGION: 05	PIN 5512.52 UTILITY QUALITY LEVEL X	BRIDGES 1022609 1022610 1022620 1022630 1022640	CULVERTS	ALL DIMENSIONS IN FT UNLESS OTHERWISE NOTED	CONTRACT NUMBER
GENERAL PLAN 1R CITY STREETS N. PARADE AVENUE & FILMORE AVENUE					DRAWING NO. PL-36 SHEET NO.	
IT IS A VIOLATION OF LAW FOR ANY PERSON, UNLESS THEY ARE ACTING UNDER THE DIRECTION OF A LICENSED PROFESSIONAL ENGINEER, ARCHITECT, LANDSCAPE ARCHITECT, OR LAND SURVEYOR, TO ALTER AN ITEM IN ANY WAY. IF AN ITEM BEARING THE STAMP OF A LICENSED PROFESSIONAL IS ALTERED, THE ALTERING ENGINEER, ARCHITECT, LANDSCAPE ARCHITECT, OR LAND SURVEYOR SHALL STAMP THE DOCUMENT AND INCLUDE THE NOTATION "ALTERED BY" FOLLOWED BY THEIR SIGNATURE, THE DATE OF SUCH ALTERATION, AND A SPECIFIC DESCRIPTION OF THE ALTERATION.						

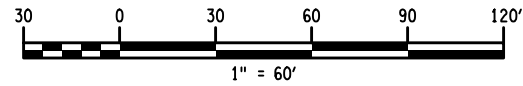
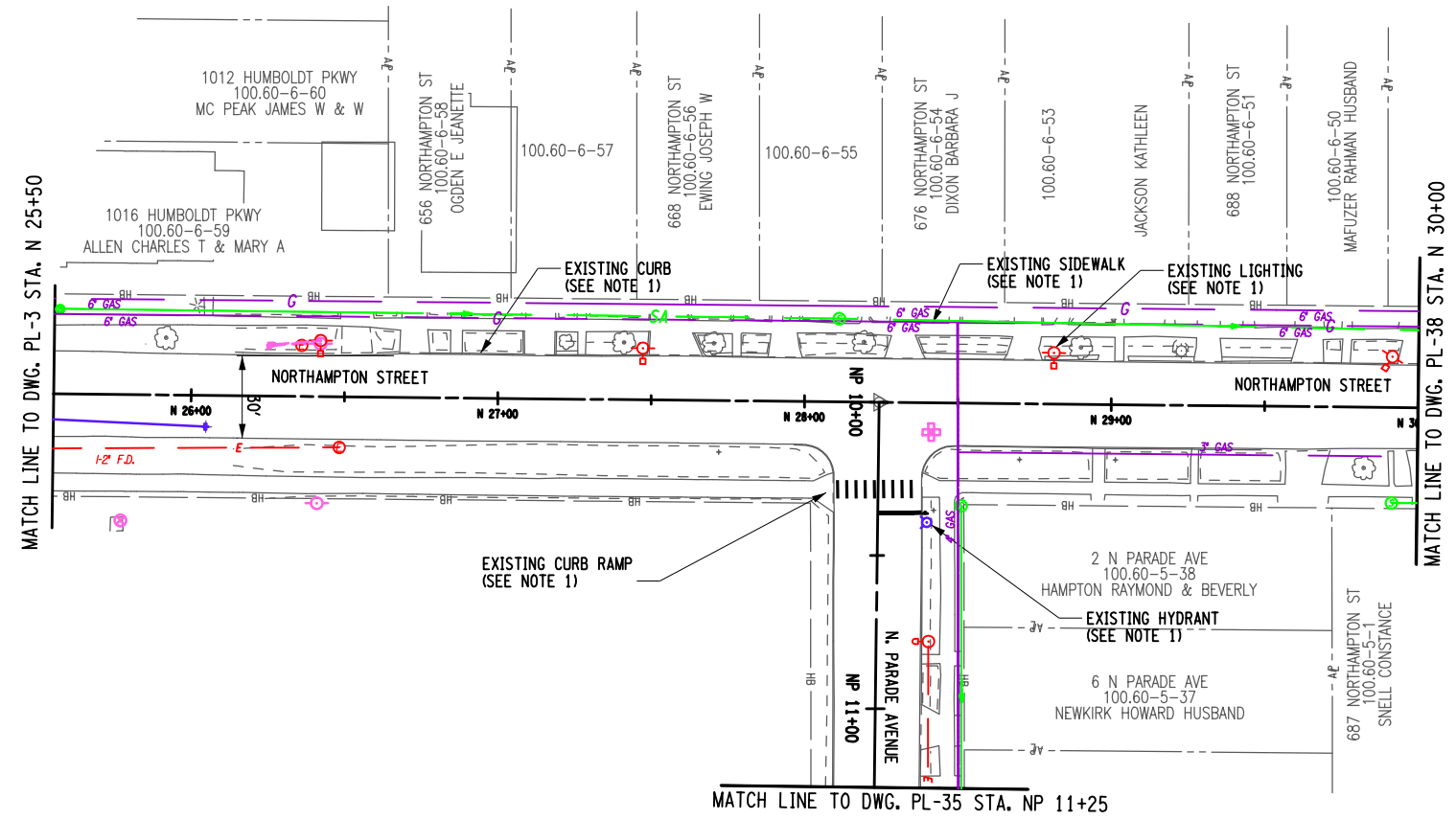
PROJECT MANAGER
 CHECK
 DRAFTING
 CHECK
 DESIGN
 JOB MANAGER
 DESIGN SUPERVISOR

FILE NAME =
 DATE/TIME = 1/11/2024
 USER = jkcoch

LEGEND:

REMOVE STORM SEWER

GRID NORTH



NOTES:

- SCOPE OF WORK INCLUDES:
 MILLING AND RESURFACING
 CURB RAMPS AND ADA UPGRADES
 CURB REPLACEMENT AS NEEDED
 SIDEWALK REPLACEMENT AS NEEDED
 LIGHTING REPLACEMENT IN KIND
 DRAINAGE REPLACEMENT AS NEEDED (CLEANING AND RESET MIN.)
 HYDRANT RELOCATION AS NEEDED (WHERE IN CONFLICT WITH ADA RAMPS)
 ADDITION OF LANDSCAPING (STREET TREES (5 FT SNOW STORAGE WIDTH REQUIRED FOR STREET TREES)
 PAVEMENT MARKING TO MATCH EXISTING (CROSSWALKS TO MATCH CITY OF BUFFALO CURRENT STANDARD)

AFFIX SEAL: ON:	ALTERED BY: ON:

AS-BUILT REVISIONS DESCRIPTION OF ALTERATIONS:	NYS ROUTE 33, KENSINGTON EXPRESSWAY PROJECT CITY OF BUFFALO COUNTY: ERIE REGION: 05	PIN 5512.52 UTILITY QUALITY LEVEL X	BRIDGES 1022609 1022610 1022620 1022630 1022640	CULVERTS	ALL DIMENSIONS IN FT UNLESS OTHERWISE NOTED GENERAL PLAN 1R CITY STREETS N. PARADE AVENUE & NORTHAMPTON STREET	CONTRACT NUMBER DRAWING NO. PL-37 SHEET NO.
IT IS A VIOLATION OF LAW FOR ANY PERSON, UNLESS THEY ARE ACTING UNDER THE DIRECTION OF A LICENSED PROFESSIONAL ENGINEER, ARCHITECT, LANDSCAPE ARCHITECT, OR LAND SURVEYOR, TO ALTER AN ITEM IN ANY WAY. IF AN ITEM BEARING THE STAMP OF A LICENSED PROFESSIONAL IS ALTERED, THE ALTERING ENGINEER, ARCHITECT, LANDSCAPE ARCHITECT, OR LAND SURVEYOR SHALL STAMP THE DOCUMENT AND INCLUDE THE NOTATION "ALTERED BY" FOLLOWED BY THEIR SIGNATURE, THE DATE OF SUCH ALTERATION, AND A SPECIFIC DESCRIPTION OF THE ALTERATION.						



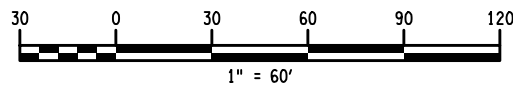
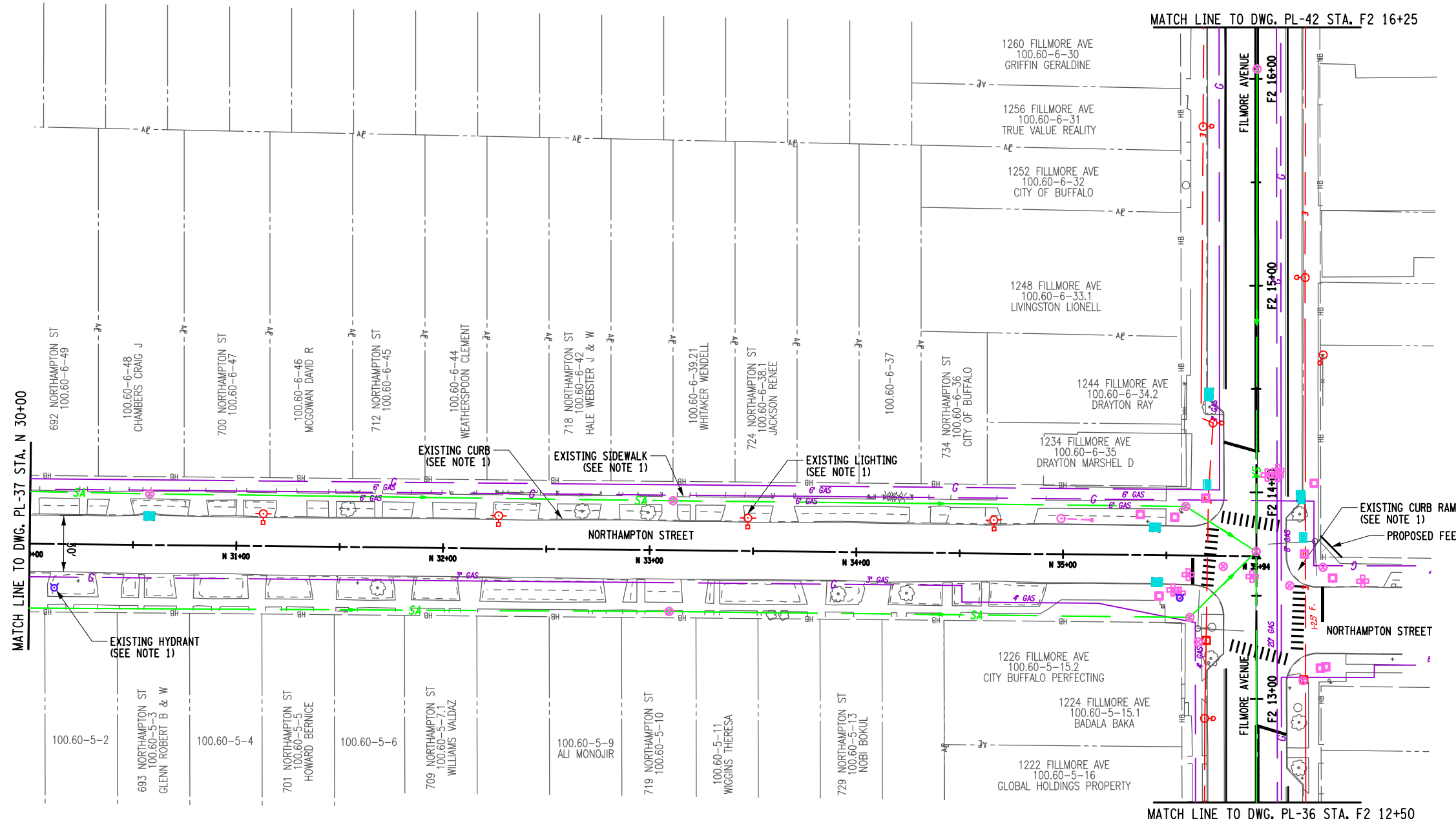
FILE NAME =
DATE/TIME = 1/11/2024
USER = jkcoch

PROJECT MANAGER
CHECK
DRAFTING
CHECK
DESIGN
JOB MANAGER
DESIGN SUPERVISOR

LEGEND:

REMOVE STORM SEWER

GRID NORTH



NOTES:

- SCOPE OF WORK INCLUDES:
 MILLING AND RESURFACING
 CURB RAMPS AND ADA UPGRADES
 CURB REPLACEMENT AS NEEDED
 SIDEWALK REPLACEMENT AS NEEDED
 LIGHTING REPLACEMENT IN KIND
 DRAINAGE REPLACEMENT AS NEEDED (CLEANING AND RESET MIN.)
 HYDRANT RELOCATION AS NEEDED (WHERE IN CONFLICT WITH ADA RAMPS)
 ADDITION OF LANDSCAPING (STREET TREES (5 FT SNOW STORAGE WIDTH REQUIRED FOR STREET TREES)
 PAVEMENT MARKING TO MATCH EXISTING (CROSSWALKS TO MATCH CITY OF BUFFALO CURRENT STANDARD)

AFFIX SEAL: ON:	ALTERED BY: ON:

AS-BUILT REVISIONS DESCRIPTION OF ALTERATIONS:	NYS ROUTE 33, KENSINGTON EXPRESSWAY PROJECT CITY OF BUFFALO	PIN 5512.52 UTILITY QUALITY LEVEL X	BRIDGES 1022609 1022610 1022620 1022630 1022640	CULVERTS	ALL DIMENSIONS IN FT UNLESS OTHERWISE NOTED	CONTRACT NUMBER
	COUNTY: ERIE REGION: 05				GENERAL PLAN 1R CITY STREETS NORTHAMPTON STREET & FILMORE AVENUE	DRAWING NO. PL-38 SHEET NO.
<p>IT IS A VIOLATION OF LAW FOR ANY PERSON, UNLESS THEY ARE ACTING UNDER THE DIRECTION OF A LICENSED PROFESSIONAL ENGINEER, ARCHITECT, LANDSCAPE ARCHITECT, OR LAND SURVEYOR, TO ALTER AN ITEM IN ANY WAY. IF AN ITEM BEARING THE STAMP OF A LICENSED PROFESSIONAL IS ALTERED, THE ALTERING ENGINEER, ARCHITECT, LANDSCAPE ARCHITECT, OR LAND SURVEYOR SHALL STAMP THE DOCUMENT AND INCLUDE THE NOTATION "ALTERED BY" FOLLOWED BY THEIR SIGNATURE, THE DATE OF SUCH ALTERATION, AND A SPECIFIC DESCRIPTION OF THE ALTERATION.</p>						



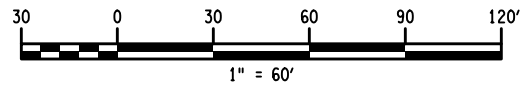
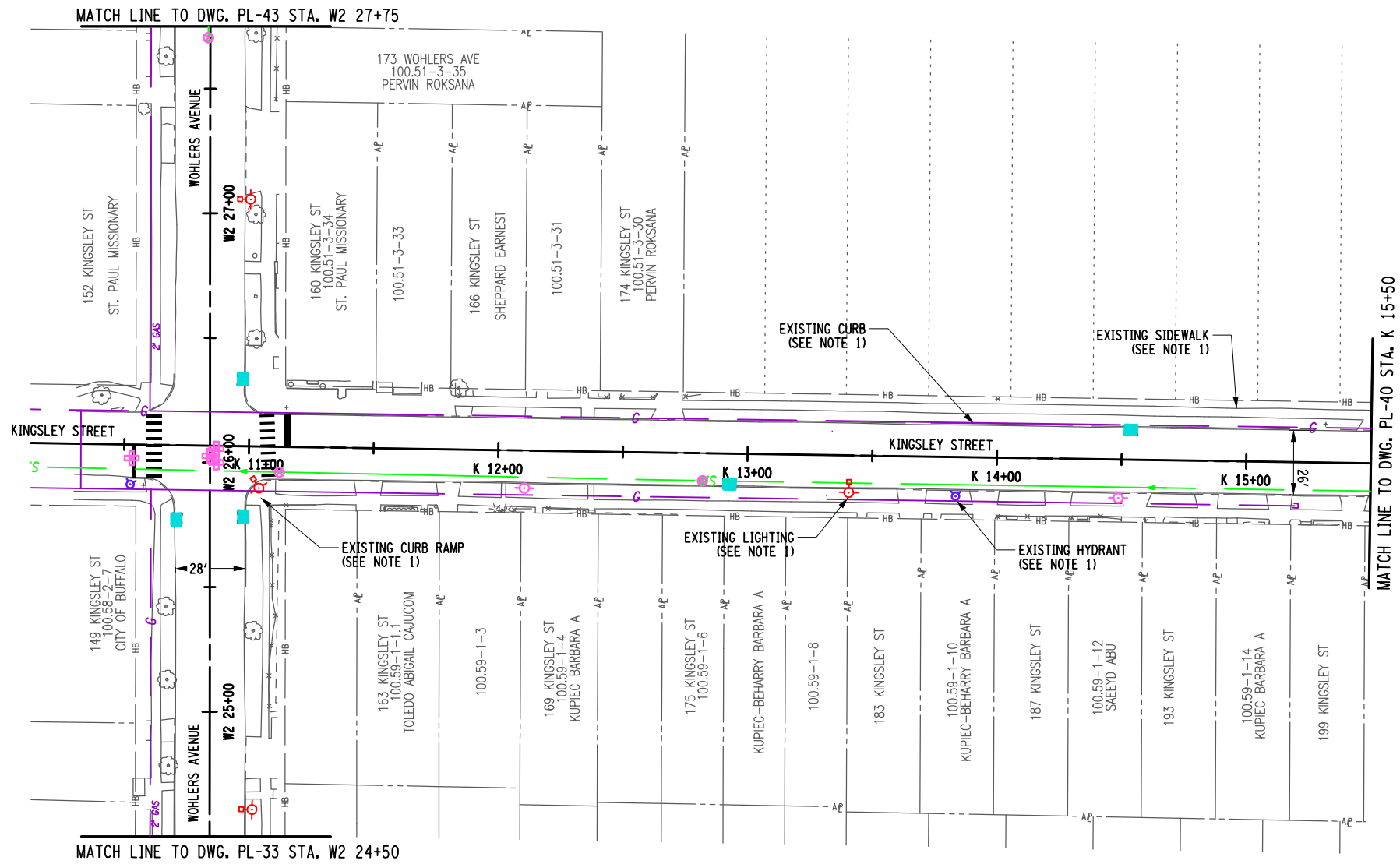
FILE NAME =
DATE/TIME = 1/11/2024
USER = jkcoch

PROJECT MANAGER
CHECK
DRAFTING
CHECK
DESIGN
JOB MANAGER
DESIGN SUPERVISOR

LEGEND:

REMOVE STORM SEWER

GRID NORTH



NOTES:

- SCOPE OF WORK INCLUDES:
 MILLING AND RESURFACING
 CURB RAMPS AND ADA UPGRADES
 CURB REPLACEMENT AS NEEDED
 SIDEWALK REPLACEMENT AS NEEDED
 LIGHTING REPLACEMENT IN KIND
 DRAINAGE REPLACEMENT AS NEEDED (CLEANING AND RESET MIN.)
 HYDRANT RELOCATION AS NEEDED (WHERE IN CONFLICT WITH ADA RAMPS)
 ADDITION OF LANDSCAPING (STREET TREES (5 FT SNOW STORAGE WIDTH REQUIRED FOR STREET TREES)
 PAVEMENT MARKING TO MATCH EXISTING (CROSSWALKS TO MATCH CITY OF BUFFALO CURRENT STANDARD)

AFFIX SEAL: ON:	ALTERED BY: ON:

AS-BUILT REVISIONS DESCRIPTION OF ALTERATIONS:	NYS ROUTE 33, KENSINGTON EXPRESSWAY PROJECT CITY OF BUFFALO	PIN 5512.52 UTILITY QUALITY LEVEL X	BRIDGES 1022609 1022610 1022620 1022630 1022640	CULVERTS	ALL DIMENSIONS IN FT UNLESS OTHERWISE NOTED	CONTRACT NUMBER
		COUNTY: ERIE			GENERAL PLAN 1R CITY STREETS WOHLERS AVENUE & KINGSLEY STREET	DRAWING NO. PL-39 SHEET NO.

IT IS A VIOLATION OF LAW FOR ANY PERSON, UNLESS THEY ARE ACTING UNDER THE DIRECTION OF A LICENSED PROFESSIONAL ENGINEER, ARCHITECT, LANDSCAPE ARCHITECT, OR LAND SURVEYOR, TO ALTER AN ITEM IN ANY WAY. IF AN ITEM BEARING THE STAMP OF A LICENSED PROFESSIONAL IS ALTERED, THE ALTERING ENGINEER, ARCHITECT, LANDSCAPE ARCHITECT, OR LAND SURVEYOR SHALL STAMP THE DOCUMENT AND INCLUDE THE NOTATION "ALTERED BY" FOLLOWED BY THEIR SIGNATURE, THE DATE OF SUCH ALTERATION, AND A SPECIFIC DESCRIPTION OF THE ALTERATION.



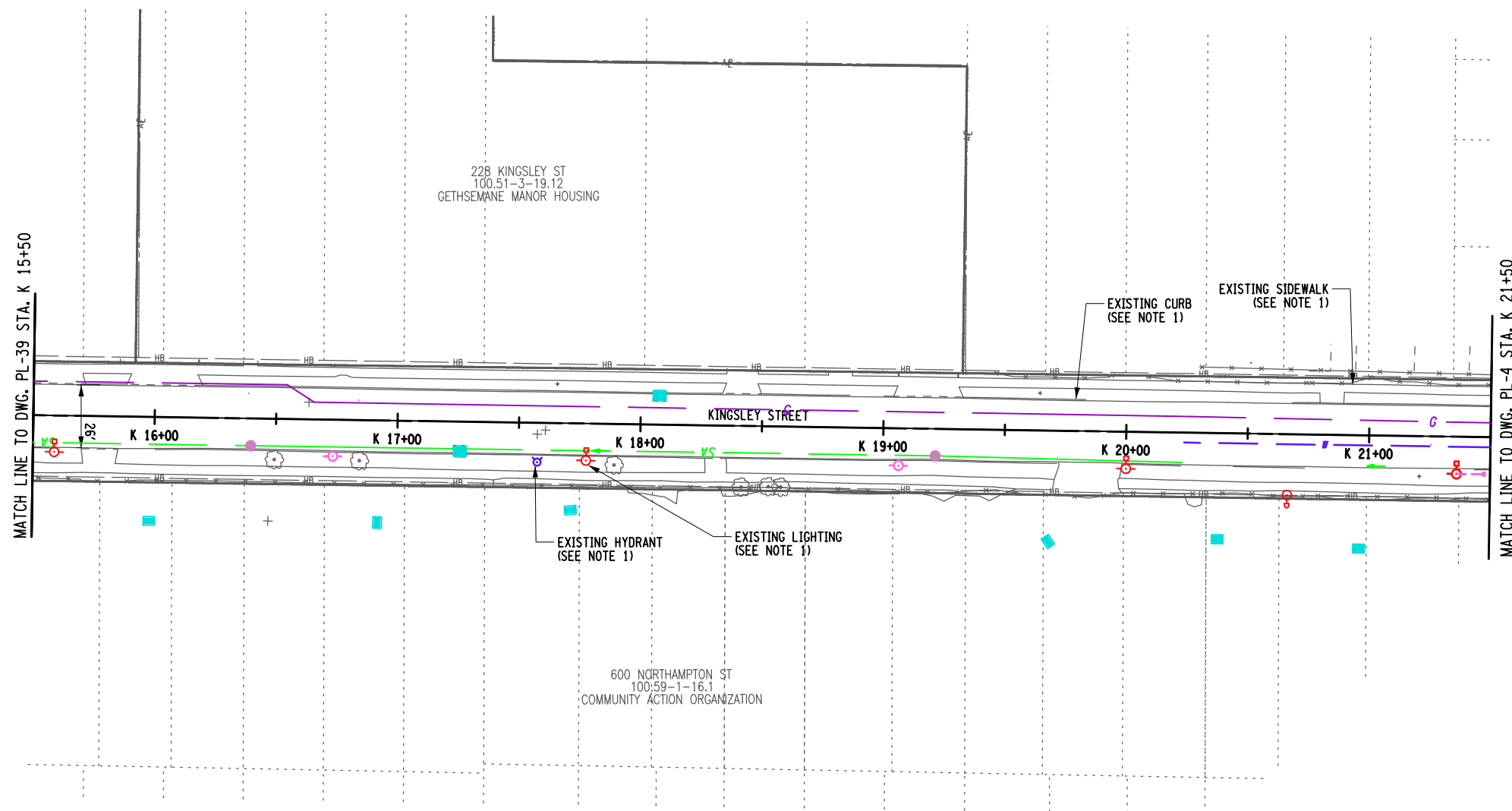
PROJECT MANAGER
CHECK
DRAFTING
CHECK
DESIGN
JOB MANAGER
DESIGN SUPERVISOR

FILE NAME =
DATE/TIME = 1/11/2024
USER = jkcoch

LEGEND:

REMOVE STORM SEWER

GRID NORTH



NOTES:

- SCOPE OF WORK INCLUDES:
 MILLING AND RESURFACING
 CURB RAMPS AND ADA UPGRADES
 CURB REPLACEMENT AS NEEDED
 SIDEWALK REPLACEMENT AS NEEDED
 LIGHTING REPLACEMENT IN KIND
 DRAINAGE REPLACEMENT AS NEEDED (CLEANING AND RESET MIN.)
 HYDRANT RELOCATION AS NEEDED (WHERE IN CONFLICT WITH ADA RAMPS)
 ADDITION OF LANDSCAPING (STREET TREES (5 FT SNOW STORAGE WIDTH REQUIRED FOR STREET TREES)
 PAVEMENT MARKING TO MATCH EXISTING (CROSSWALKS TO MATCH CITY OF BUFFALO CURRENT STANDARD)

AFFIX SEAL: ON:	ALTERED BY: ON:

AS-BUILT REVISIONS DESCRIPTION OF ALTERATIONS:	NYS ROUTE 33, KENSINGTON EXPRESSWAY PROJECT CITY OF BUFFALO COUNTY: ERIE REGION: 05	PIN 5512.52 UTILITY QUALITY LEVEL X	BRIDGES 1022609 1022610 1022620 1022630 1022640	CULVERTS	ALL DIMENSIONS IN FT UNLESS OTHERWISE NOTED	CONTRACT NUMBER
GENREAL PLAN 1R CITY STREETS KINGSLEY STREET					DRAWING NO. PL-40 SHEET NO.	

IT IS A VIOLATION OF LAW FOR ANY PERSON, UNLESS THEY ARE ACTING UNDER THE DIRECTION OF A LICENSED PROFESSIONAL ENGINEER, ARCHITECT, LANDSCAPE ARCHITECT, OR LAND SURVEYOR, TO ALTER AN ITEM IN ANY WAY. IF AN ITEM BEARING THE STAMP OF A LICENSED PROFESSIONAL IS ALTERED, THE ALTERING ENGINEER, ARCHITECT, LANDSCAPE ARCHITECT, OR LAND SURVEYOR SHALL STAMP THE DOCUMENT AND INCLUDE THE NOTATION "ALTERED BY" FOLLOWED BY THEIR SIGNATURE, THE DATE OF SUCH ALTERATION, AND A SPECIFIC DESCRIPTION OF THE ALTERATION.



Department of Transportation

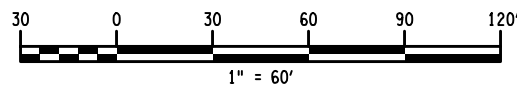
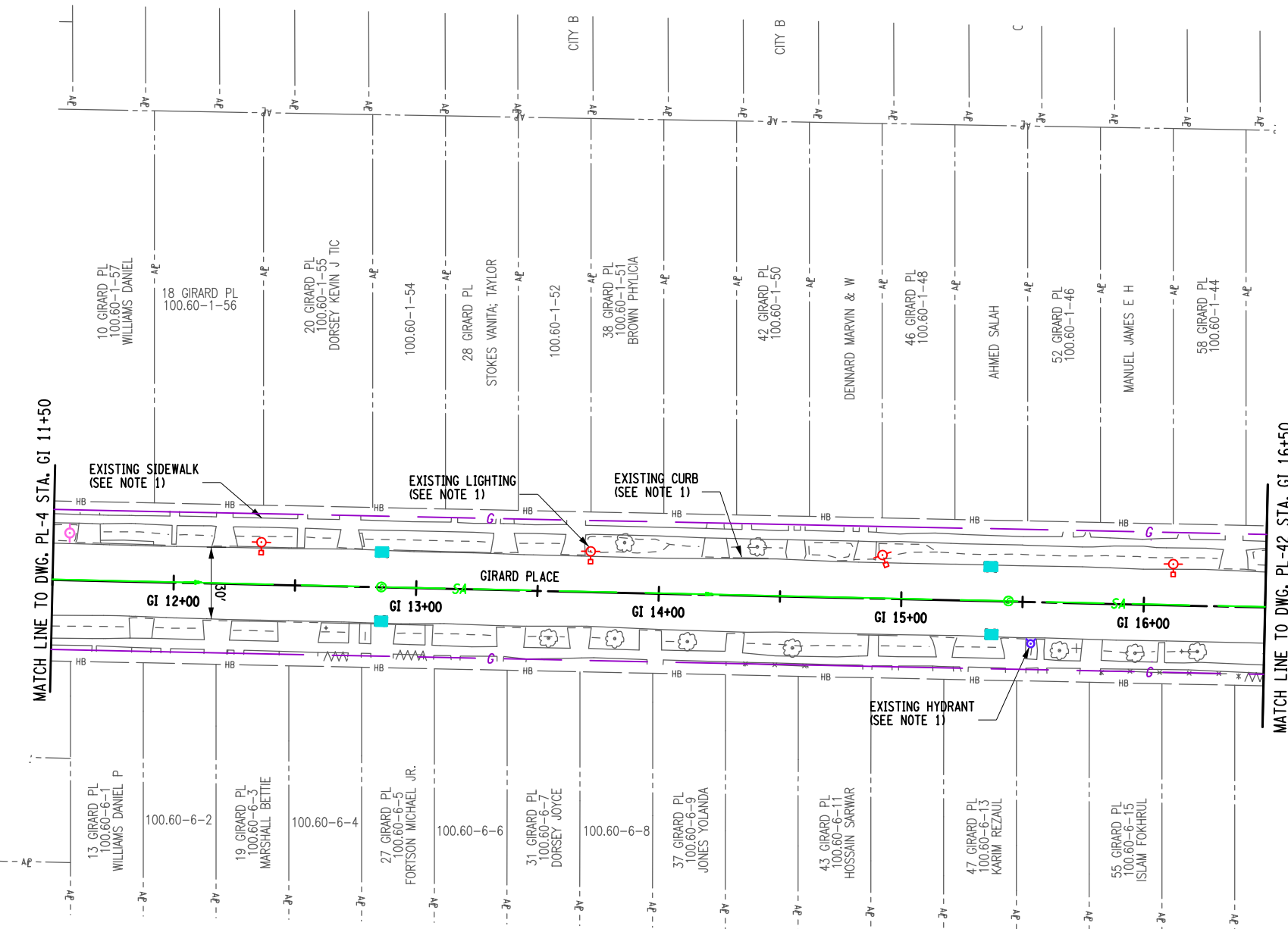
FILE NAME =
DATE/TIME = 1/11/2024
USER = jkcoch

JOB MANAGER DESIGN CHECK DRAFTING CHECK PROJECT MANAGER

LEGEND:

REMOVE STORM SEWER 

GRID NORTH



NOTES:

- SCOPE OF WORK INCLUDES:
 MILLING AND RESURFACING
 CURB RAMPS AND ADA UPGRADES
 CURB REPLACEMENT AS NEEDED
 SIDEWALK REPLACEMENT AS NEEDED
 LIGHTING REPLACEMENT IN KIND
 DRAINAGE REPLACEMENT AS NEEDED (CLEANING AND RESET MIN.)
 HYDRANT RELOCATION AS NEEDED (WHERE IN CONFLICT WITH ADA RAMPS)
 ADDITION OF LANDSCAPING (STREET TREES (5 FT SNOW STORAGE WIDTH REQUIRED FOR STREET TREES)
 PAVEMENT MARKING TO MATCH EXISTING (CROSSWALKS TO MATCH CITY OF BUFFALO CURRENT STANDARD)

AFFIX SEAL: ON:	ALTERED BY: ON:
AS-BUILT REVISIONS DESCRIPTION OF ALTERATIONS:	

NYS ROUTE 33, KENSINGTON EXPRESSWAY PROJECT CITY OF BUFFALO COUNTY: ERIE REGION: 05	PIN 5512.52 UTILITY QUALITY LEVEL X	BRIDGES 1022609 1022610 1022620 1022630 1022640	CULVERTS	ALL DIMENSIONS IN FT UNLESS OTHERWISE NOTED GENERAL PLAN 1R CITY STREETS GIRARD PLACE	CONTRACT NUMBER
					DRAWING NO. PL-41
					SHEET NO.

IT IS A VIOLATION OF LAW FOR ANY PERSON, UNLESS THEY ARE ACTING UNDER THE DIRECTION OF A LICENSED PROFESSIONAL ENGINEER, ARCHITECT, LANDSCAPE ARCHITECT, OR LAND SURVEYOR, TO ALTER AN ITEM IN ANY WAY. IF AN ITEM BEARING THE STAMP OF A LICENSED PROFESSIONAL IS ALTERED, THE ALTERING ENGINEER, ARCHITECT, LANDSCAPE ARCHITECT, OR LAND SURVEYOR SHALL STAMP THE DOCUMENT AND INCLUDE THE NOTATION "ALTERED BY" FOLLOWED BY THEIR SIGNATURE, THE DATE OF SUCH ALTERATION, AND A SPECIFIC DESCRIPTION OF THE ALTERATION.



PROJECT MANAGER

CHECK

DRAFTING

CHECK

DESIGN

JOB MANAGER

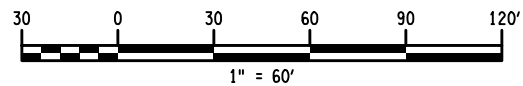
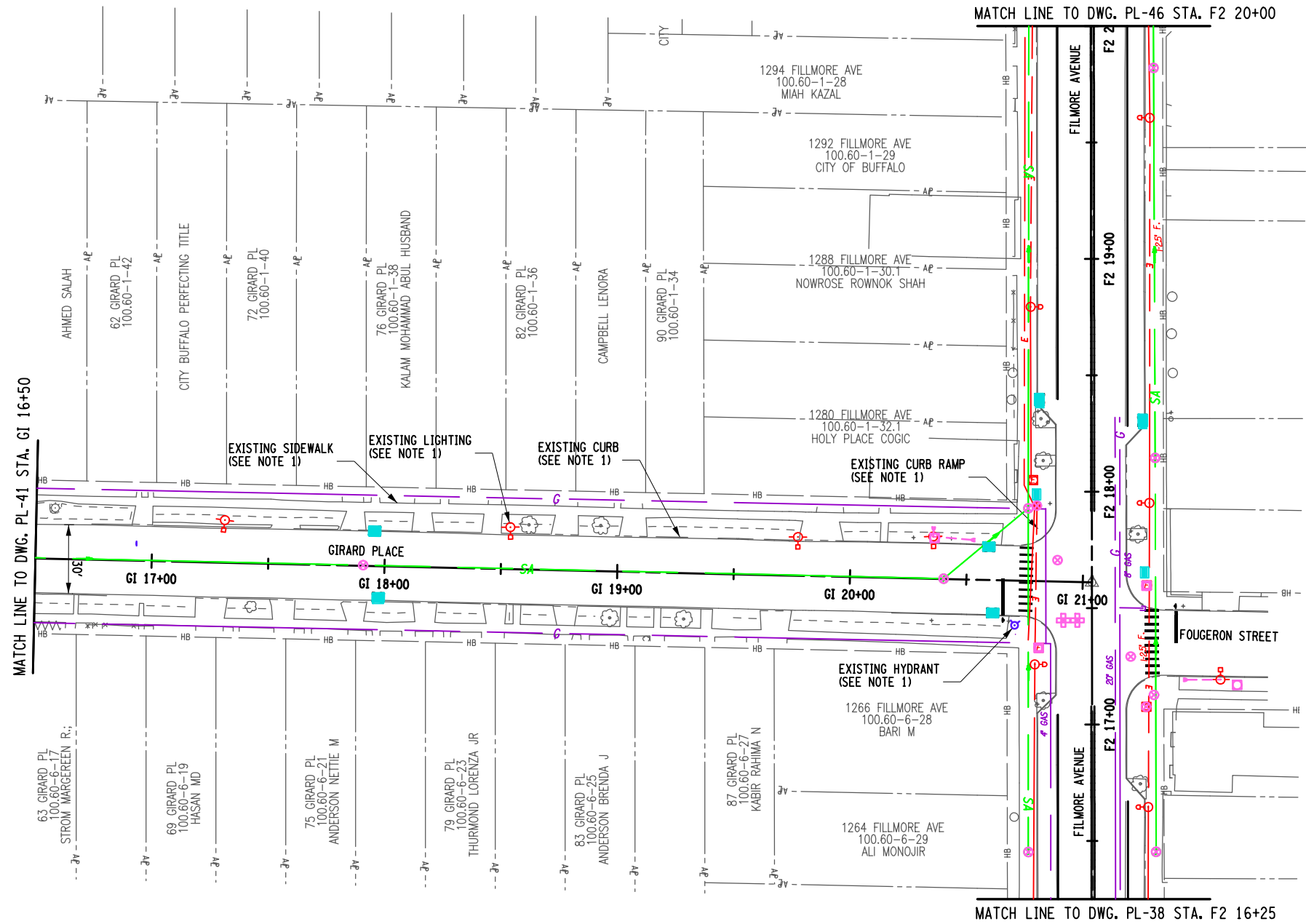
DESIGN SUPERVISOR

FILE NAME =
 DATE/TIME = 1/11/2024
 USER = jkcoch

LEGEND:

REMOVE STORM SEWER

GRID NORTH



NOTES:

- SCOPE OF WORK INCLUDES:
 MILLING AND RESURFACING
 CURB RAMPS AND ADA UPGRADES
 CURB REPLACEMENT AS NEEDED
 SIDEWALK REPLACEMENT AS NEEDED
 LIGHTING REPLACEMENT IN KIND
 DRAINAGE REPLACEMENT AS NEEDED (CLEANING AND RESET MIN.)
 HYDRANT RELOCATION AS NEEDED (WHERE IN CONFLICT WITH ADA RAMPS)
 ADDITION OF LANDSCAPING (STREET TREES (5 FT SNOW STORAGE WIDTH REQUIRED FOR STREET TREES)
 PAVEMENT MARKING TO MATCH EXISTING (CROSSWALKS TO MATCH CITY OF BUFFALO CURRENT STANDARD)

AFFIX SEAL: ON:	ALTERED BY: ON:

AS-BUILT REVISIONS DESCRIPTION OF ALTERATIONS:	NYS ROUTE 33, KENSINGTON EXPRESSWAY PROJECT CITY OF BUFFALO COUNTY: ERIE REGION: 05	PIN 5512.52 UTILITY QUALITY LEVEL X	BRIDGES 1022609 1022610 1022620 1022630 1022640	CULVERTS	ALL DIMENSIONS IN FT UNLESS OTHERWISE NOTED GENERAL PLAN 1R CITY STREETS GIRARD PLACE & FILMORE AVENUE	CONTRACT NUMBER DRAWING NO. PL-42 SHEET NO.
IT IS A VIOLATION OF LAW FOR ANY PERSON, UNLESS THEY ARE ACTING UNDER THE DIRECTION OF A LICENSED PROFESSIONAL ENGINEER, ARCHITECT, LANDSCAPE ARCHITECT, OR LAND SURVEYOR, TO ALTER AN ITEM IN ANY WAY. IF AN ITEM BEARING THE STAMP OF A LICENSED PROFESSIONAL IS ALTERED, THE ALTERING ENGINEER, ARCHITECT, LANDSCAPE ARCHITECT, OR LAND SURVEYOR SHALL STAMP THE DOCUMENT AND INCLUDE THE NOTATION "ALTERED BY" FOLLOWED BY THEIR SIGNATURE, THE DATE OF SUCH ALTERATION, AND A SPECIFIC DESCRIPTION OF THE ALTERATION.						



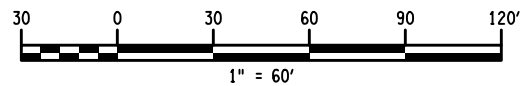
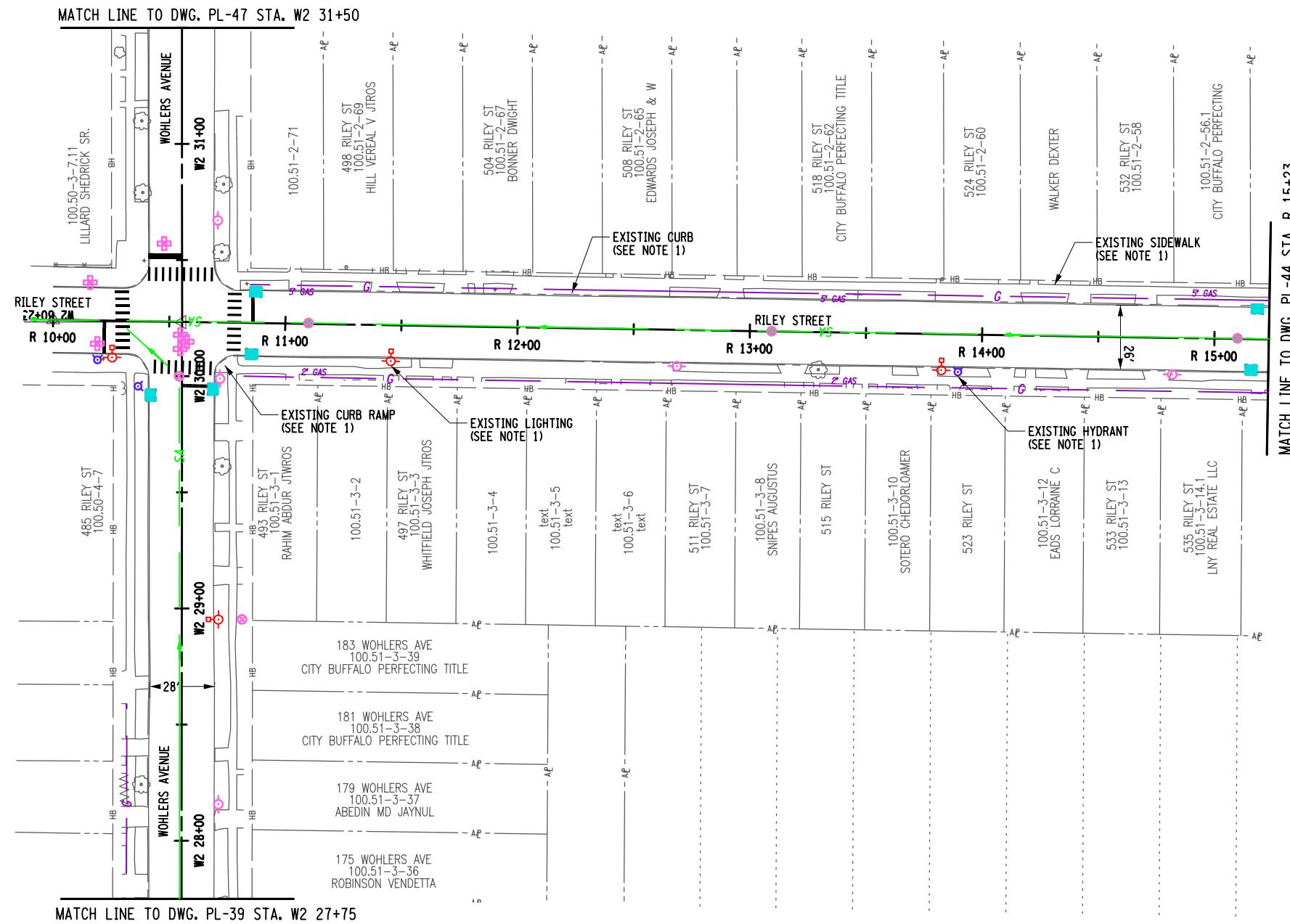
PROJECT MANAGER
CHECK
DRAFTING
CHECK
DESIGN
JOB MANAGER
DESIGN SUPERVISOR

FILE NAME =
DATE/TIME = 1/11/2024
USER = jkcoch

LEGEND:

REMOVE STORM SEWER

GRID NORTH



NOTES:

- SCOPE OF WORK INCLUDES:
 MILLING AND RESURFACING
 CURB RAMPS AND ADA UPGRADES
 CURB REPLACEMENT AS NEEDED
 SIDEWALK REPLACEMENT AS NEEDED
 LIGHTING REPLACEMENT IN KIND
 DRAINAGE REPLACEMENT AS NEEDED (CLEANING AND RESET MIN.)
 HYDRANT RELOCATION AS NEEDED (WHERE IN CONFLICT WITH ADA RAMPS)
 ADDITION OF LANDSCAPING (STREET TREES (5 FT SNOW STORAGE WIDTH REQUIRED FOR STREET TREES)
 PAVEMENT MARKING TO MATCH EXISTING (CROSSWALKS TO MATCH CITY OF BUFFALO CURRENT STANDARD)

AFFIX SEAL: ON:	ALTERED BY: ON:

AS-BUILT REVISIONS DESCRIPTION OF ALTERATIONS:	NYS ROUTE 33, KENSINGTON EXPRESSWAY PROJECT	PIN 5512.52 UTILITY QUALITY LEVEL X	BRIDGES 1022609 1022610 1022620 1022630 1022640	CULVERTS	ALL DIMENSIONS IN FT UNLESS OTHERWISE NOTED	CONTRACT NUMBER
	CITY OF BUFFALO					
IT IS A VIOLATION OF LAW FOR ANY PERSON, UNLESS THEY ARE ACTING UNDER THE DIRECTION OF A LICENSED PROFESSIONAL ENGINEER, ARCHITECT, LANDSCAPE ARCHITECT, OR LAND SURVEYOR, TO ALTER AN ITEM IN ANY WAY. IF AN ITEM BEARING THE STAMP OF A LICENSED PROFESSIONAL IS ALTERED, THE ALTERING ENGINEER, ARCHITECT, LANDSCAPE ARCHITECT, OR LAND SURVEYOR SHALL STAMP THE DOCUMENT AND INCLUDE THE NOTATION "ALTERED BY" FOLLOWED BY THEIR SIGNATURE, THE DATE OF SUCH ALTERATION, AND A SPECIFIC DESCRIPTION OF THE ALTERATION.						

PROJECT MANAGER

CHECK

DRAFTING

CHECK

DESIGN

JOB MANAGER

DESIGN SUPERVISOR

FILE NAME =
DATE/TIME = 1/11/2024
USER = jkcoch

LEGEND:

REMOVE STORM SEWER 

PROJECT MANAGER

CHECK

DRAFTING

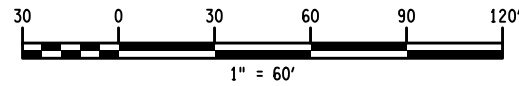
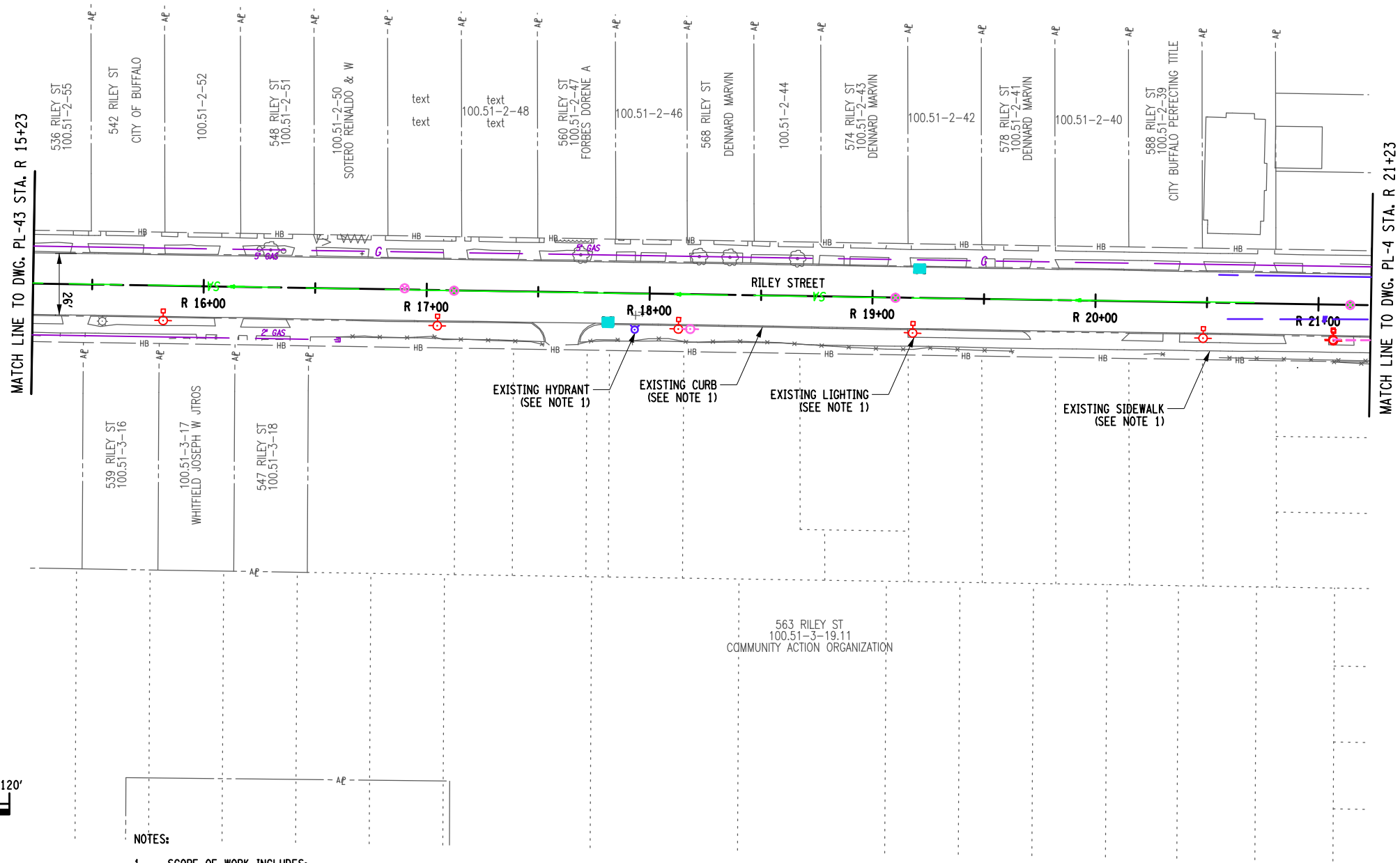
CHECK

DESIGN

JOB MANAGER

DESIGN SUPERVISOR




GRID NORTH



NOTES:

- SCOPE OF WORK INCLUDES:
 MILLING AND RESURFACING
 CURB RAMPS AND ADA UPGRADES
 CURB REPLACEMENT AS NEEDED
 SIDEWALK REPLACEMENT AS NEEDED
 LIGHTING REPLACEMENT IN KIND
 DRAINAGE REPLACEMENT AS NEEDED (CLEANING AND RESET MIN.)
 HYDRANT RELOCATION AS NEEDED (WHERE IN CONFLICT WITH ADA RAMPS)
 ADDITION OF LANDSCAPING (STREET TREES (5 FT SNOW STORAGE WIDTH REQUIRED FOR STREET TREES)
 PAVEMENT MARKING TO MATCH EXISTING (CROSSWALKS TO MATCH CITY OF BUFFALO CURRENT STANDARD)

AFFIX SEAL: ON:	ALTERED BY: ON:

AS-BUILT REVISIONS DESCRIPTION OF ALTERATIONS:	NYS ROUTE 33, KENSINGTON EXPRESSWAY PROJECT CITY OF BUFFALO	PIN 5512.52 UTILITY QUALITY LEVEL X	BRIDGES 1022609 1022610 1022620 1022630 1022640	CULVERTS	ALL DIMENSIONS IN FT UNLESS OTHERWISE NOTED	CONTRACT NUMBER
	COUNTY: ERIE REGION: 05				GENERAL PLAN 1R CITY STREETS RILEY STREET	DRAWING NO. PL-44 SHEET NO.
IT IS A VIOLATION OF LAW FOR ANY PERSON, UNLESS THEY ARE ACTING UNDER THE DIRECTION OF A LICENSED PROFESSIONAL ENGINEER, ARCHITECT, LANDSCAPE ARCHITECT, OR LAND SURVEYOR, TO ALTER AN ITEM IN ANY WAY. IF AN ITEM BEARING THE STAMP OF A LICENSED PROFESSIONAL IS ALTERED, THE ALTERING ENGINEER, ARCHITECT, LANDSCAPE ARCHITECT, OR LAND SURVEYOR SHALL STAMP THE DOCUMENT AND INCLUDE THE NOTATION "ALTERED BY" FOLLOWED BY THEIR SIGNATURE, THE DATE OF SUCH ALTERATION, AND A SPECIFIC DESCRIPTION OF THE ALTERATION.						  

FILE NAME =
DATE/TIME = 1/11/2024
USER = jkoch

LEGEND:

REMOVE STORM SEWER

GRID NORTH



PROJECT MANAGER

CHECK

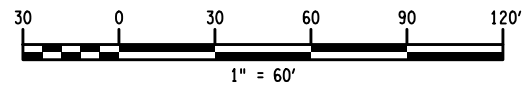
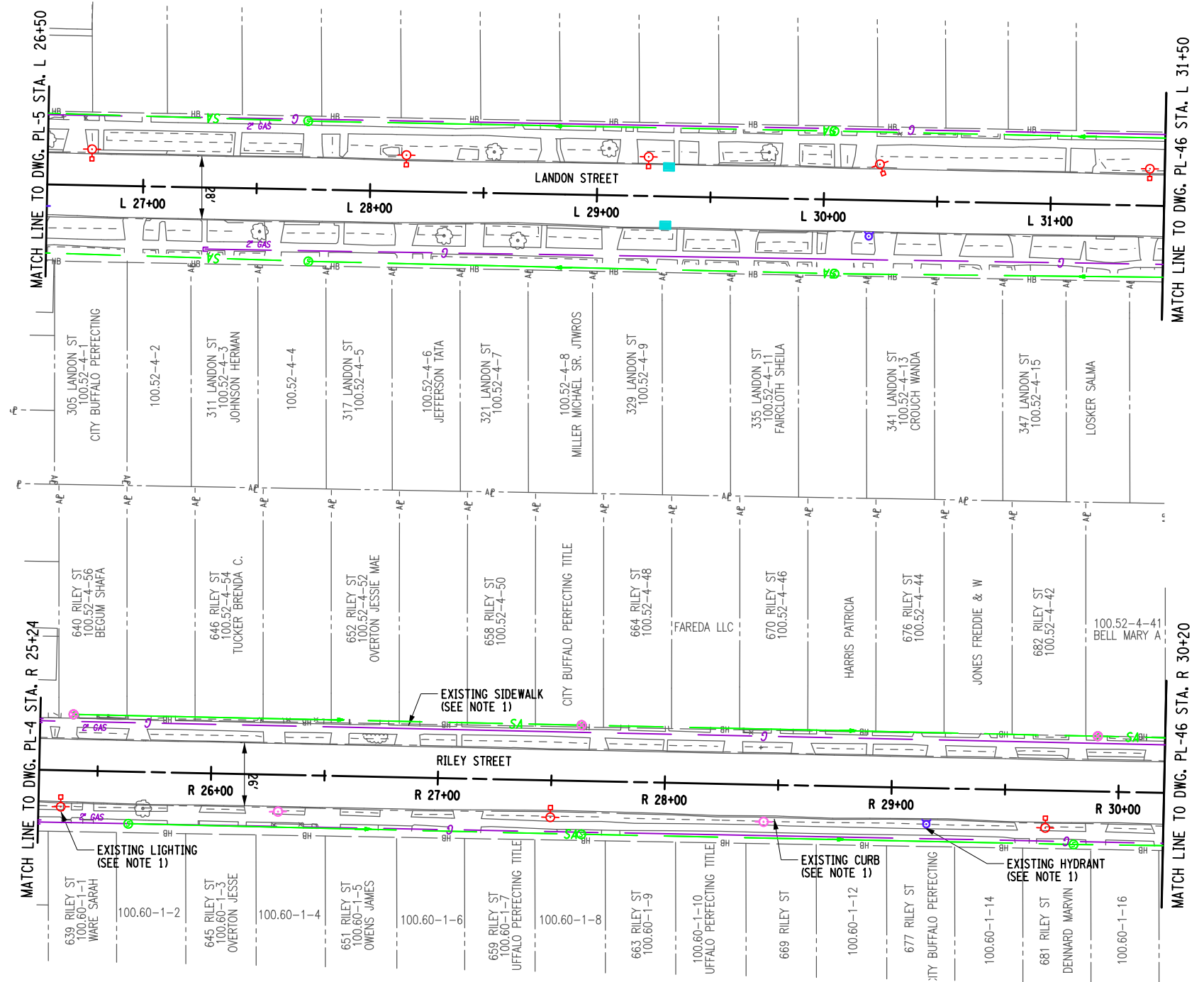
DRAFTING

CHECK

DESIGN

JOB MANAGER

DESIGN SUPERVISOR



NOTES:

- SCOPE OF WORK INCLUDES:
 MILLING AND RESURFACING
 CURB RAMPS AND ADA UPGRADES
 CURB REPLACEMENT AS NEEDED
 SIDEWALK REPLACEMENT AS NEEDED
 LIGHTING REPLACEMENT IN KIND
 DRAINAGE REPLACEMENT AS NEEDED (CLEANING AND RESET MIN.)
 HYDRANT RELOCATION AS NEEDED (WHERE IN CONFLICT WITH ADA RAMPS)
 ADDITION OF LANDSCAPING (STREET TREES (5 FT SNOW STORAGE WIDTH REQUIRED FOR STREET TREES)
 PAVEMENT MARKING TO MATCH EXISTING (CROSSWALKS TO MATCH CITY OF BUFFALO CURRENT STANDARD)

AFFIX SEAL: ON:	ALTERED BY: ON:

AS-BUILT REVISIONS DESCRIPTION OF ALTERATIONS:	NYS ROUTE 33, KENSINGTON EXPRESSWAY PROJECT CITY OF BUFFALO COUNTY: ERIE REGION: 05	PIN 5512.52 UTILITY QUALITY LEVEL X	BRIDGES 1022609 1022610 1022620 1022630 1022640	CULVERTS	ALL DIMENSIONS IN FT UNLESS OTHERWISE NOTED	CONTRACT NUMBER
GENERAL PLAN 1R CITY STREETS RILEY STREET & LANDON STREET					DRAWING NO. PL-45 SHEET NO.	

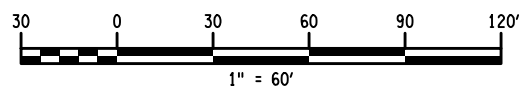
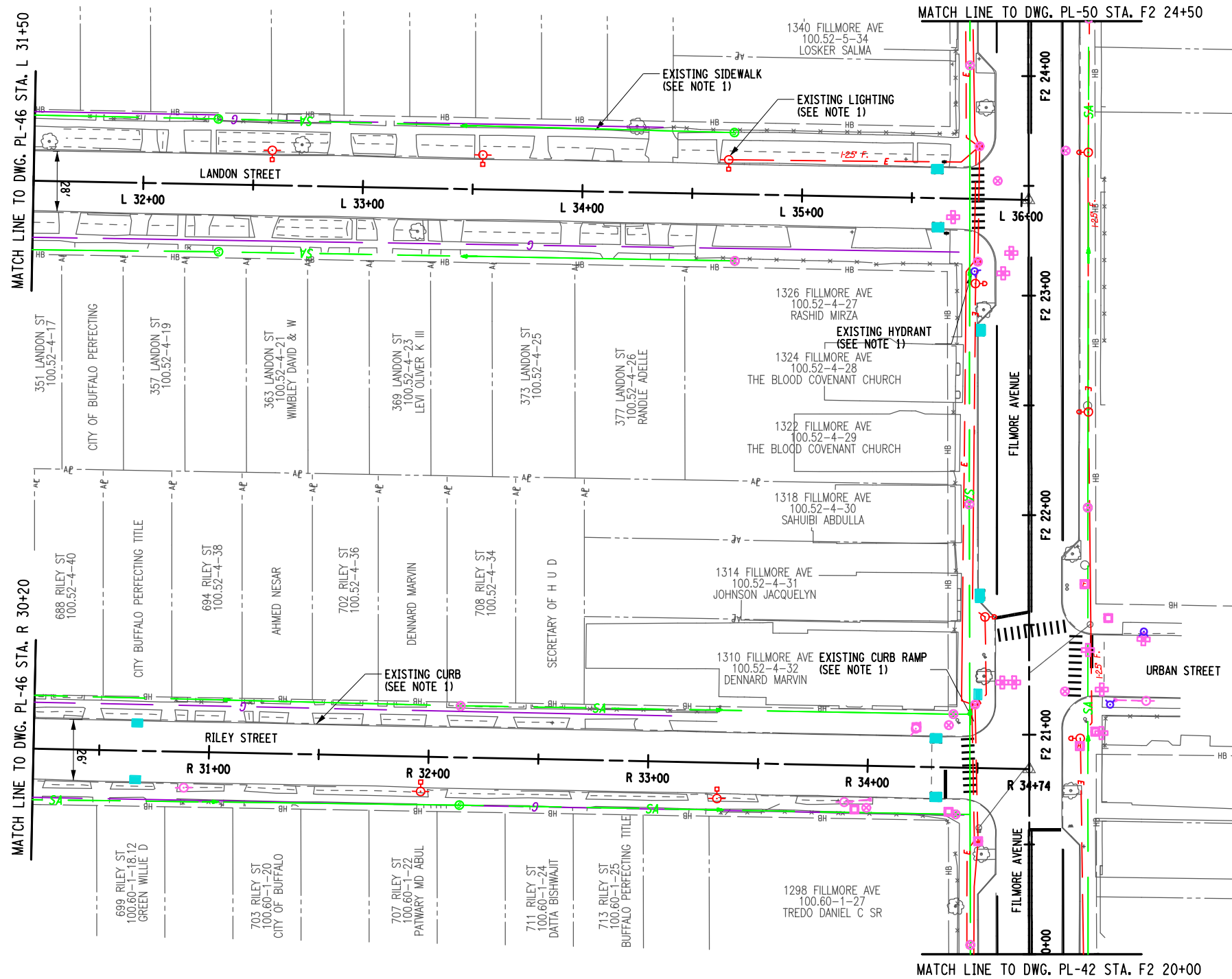
IT IS A VIOLATION OF LAW FOR ANY PERSON, UNLESS THEY ARE ACTING UNDER THE DIRECTION OF A LICENSED PROFESSIONAL ENGINEER, ARCHITECT, LANDSCAPE ARCHITECT, OR LAND SURVEYOR, TO ALTER AN ITEM IN ANY WAY. IF AN ITEM BEARING THE STAMP OF A LICENSED PROFESSIONAL IS ALTERED, THE ALTERING ENGINEER, ARCHITECT, LANDSCAPE ARCHITECT, OR LAND SURVEYOR SHALL STAMP THE DOCUMENT AND INCLUDE THE NOTATION "ALTERED BY" FOLLOWED BY THEIR SIGNATURE, THE DATE OF SUCH ALTERATION, AND A SPECIFIC DESCRIPTION OF THE ALTERATION.



FILE NAME =
DATE/TIME = 1/11/2024
USER = jkoch

LEGEND:

REMOVE STORM SEWER



NOTES:

- SCOPE OF WORK INCLUDES:
 MILLING AND RESURFACING
 CURB RAMPS AND ADA UPGRADES
 CURB REPLACEMENT AS NEEDED
 SIDEWALK REPLACEMENT AS NEEDED
 LIGHTING REPLACEMENT IN KIND
 DRAINAGE REPLACEMENT AS NEEDED (CLEANING AND RESET MIN.)
 HYDRANT RELOCATION AS NEEDED (WHERE IN CONFLICT WITH ADA RAMPS)
 ADDITION OF LANDSCAPING (STREET TREES (5 FT SNOW STORAGE WIDTH REQUIRED FOR STREET TREES)
 PAVEMENT MARKING TO MATCH EXISTING (CROSSWALKS TO MATCH CITY OF BUFFALO CURRENT STANDARD)

AFFIX SEAL: ON:	ALTERED BY: ON:

AS-BUILT REVISIONS DESCRIPTION OF ALTERATIONS:	NYS ROUTE 33, KENSINGTON EXPRESSWAY PROJECT CITY OF BUFFALO	PIN 5512.52 UTILITY QUALITY LEVEL X	BRIDGES 1022609 1022610 1022620 1022630 1022640	CULVERTS	ALL DIMENSIONS IN FT UNLESS OTHERWISE NOTED	CONTRACT NUMBER
	COUNTY: ERIE REGION: 05				GENERAL PLAN 1R CITY STREETS RILEY STREET, LANDON STREET & FILMORE AVENUE	DRAWING NO. PL-46 SHEET NO.
IT IS A VIOLATION OF LAW FOR ANY PERSON, UNLESS THEY ARE ACTING UNDER THE DIRECTION OF A LICENSED PROFESSIONAL ENGINEER, ARCHITECT, LANDSCAPE ARCHITECT, OR LAND SURVEYOR, TO ALTER AN ITEM IN ANY WAY. IF AN ITEM BEARING THE STAMP OF A LICENSED PROFESSIONAL IS ALTERED, THE ALTERING ENGINEER, ARCHITECT, LANDSCAPE ARCHITECT, OR LAND SURVEYOR SHALL STAMP THE DOCUMENT AND INCLUDE THE NOTATION "ALTERED BY" FOLLOWED BY THEIR SIGNATURE, THE DATE OF SUCH ALTERATION, AND A SPECIFIC DESCRIPTION OF THE ALTERATION.						

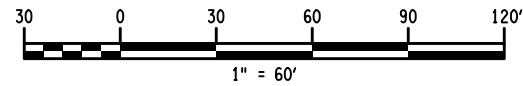
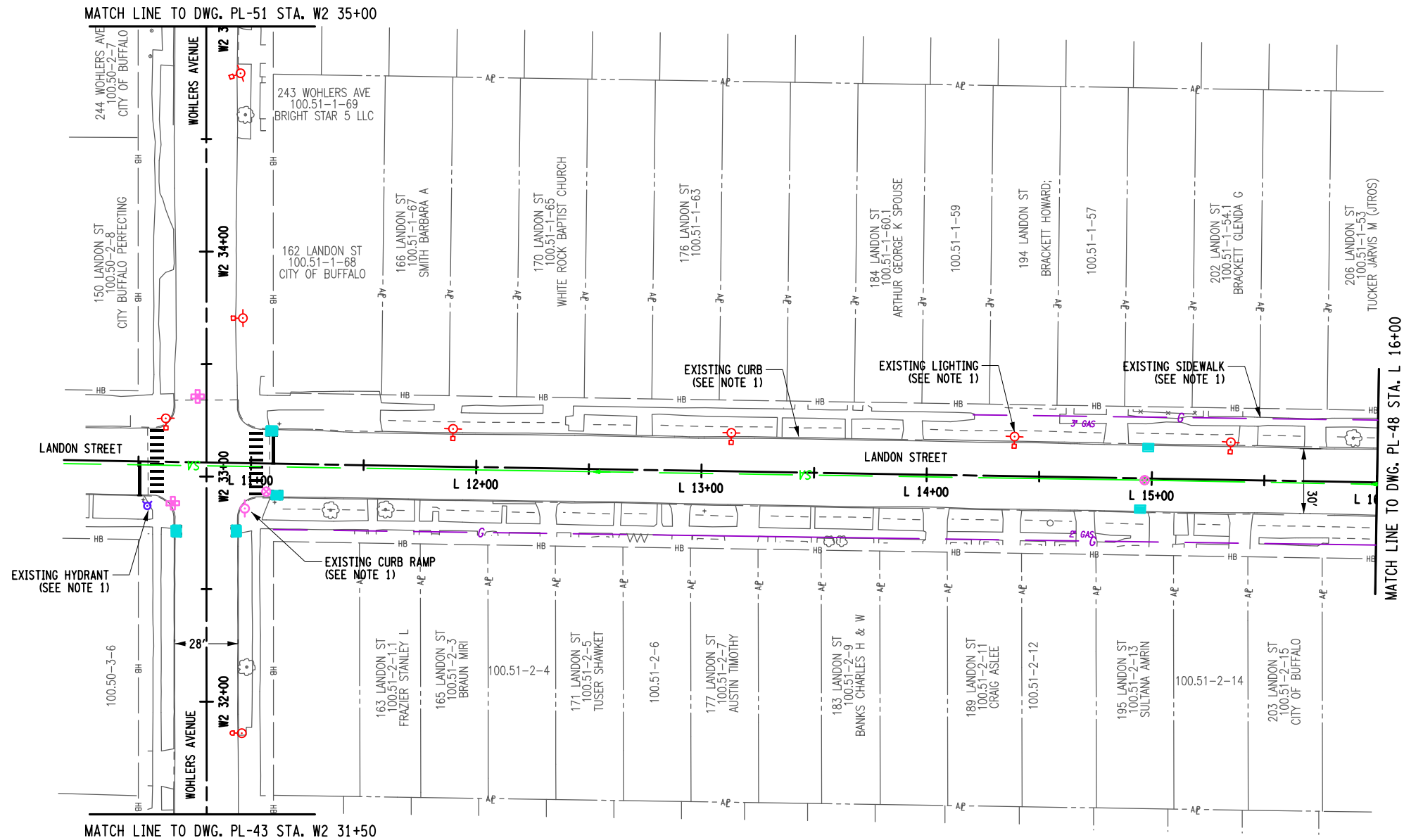
FILE NAME =
DATE/TIME = 1/11/2024
USER = jkcoch

PROJECT MANAGER
CHECK
DRAFTING
CHECK
DESIGN
JOB MANAGER
DESIGN SUPERVISOR

LEGEND:

REMOVE STORM SEWER 



GRID NORTH



NOTES:

- SCOPE OF WORK INCLUDES:
 MILLING AND RESURFACING
 CURB RAMPS AND ADA UPGRADES
 CURB REPLACEMENT AS NEEDED
 SIDEWALK REPLACEMENT AS NEEDED
 LIGHTING REPLACEMENT IN KIND
 DRAINAGE REPLACEMENT AS NEEDED (CLEANING AND RESET MIN.)
 HYDRANT RELOCATION AS NEEDED (WHERE IN CONFLICT WITH ADA RAMPS)
 ADDITION OF LANDSCAPING (STREET TREES (5 FT SNOW STORAGE WIDTH REQUIRED FOR STREET TREES)
 PAVEMENT MARKING TO MATCH EXISTING (CROSSWALKS TO MATCH CITY OF BUFFALO CURRENT STANDARD)

AFFIX SEAL: ON:	ALTERED BY: ON:

AS-BUILT REVISIONS DESCRIPTION OF ALTERATIONS:	NYS ROUTE 33, KENSINGTON EXPRESSWAY PROJECT	PIN 512.52	BRIDGES	ALL DIMENSIONS IN FT UNLESS OTHERWISE NOTED	CONTRACT NUMBER
	CITY OF BUFFALO	UTILITY QUALITY LEVEL X	1022609 1022610 1022620 1022630 1022640		
COUNTY: ERIE REGION: 05		CULVERTS		GENERAL PLAN 1R CITY STREETS WOHLERS AVENUE & LANDON STREET	DRAWING NO. PL-47 SHEET NO.
IT IS A VIOLATION OF LAW FOR ANY PERSON, UNLESS THEY ARE ACTING UNDER THE DIRECTION OF A LICENSED PROFESSIONAL ENGINEER, ARCHITECT, LANDSCAPE ARCHITECT, OR LAND SURVEYOR, TO ALTER AN ITEM IN ANY WAY. IF AN ITEM BEARING THE STAMP OF A LICENSED PROFESSIONAL IS ALTERED, THE ALTERING ENGINEER, ARCHITECT, LANDSCAPE ARCHITECT, OR LAND SURVEYOR SHALL STAMP THE DOCUMENT AND INCLUDE THE NOTATION "ALTERED BY" FOLLOWED BY THEIR SIGNATURE, THE DATE OF SUCH ALTERATION, AND A SPECIFIC DESCRIPTION OF THE ALTERATION.		 			

PROJECT MANAGER

CHECK

DRAFTING

CHECK

DESIGN

JOB MANAGER

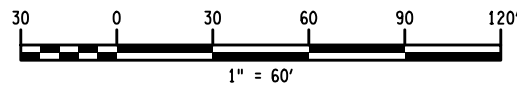
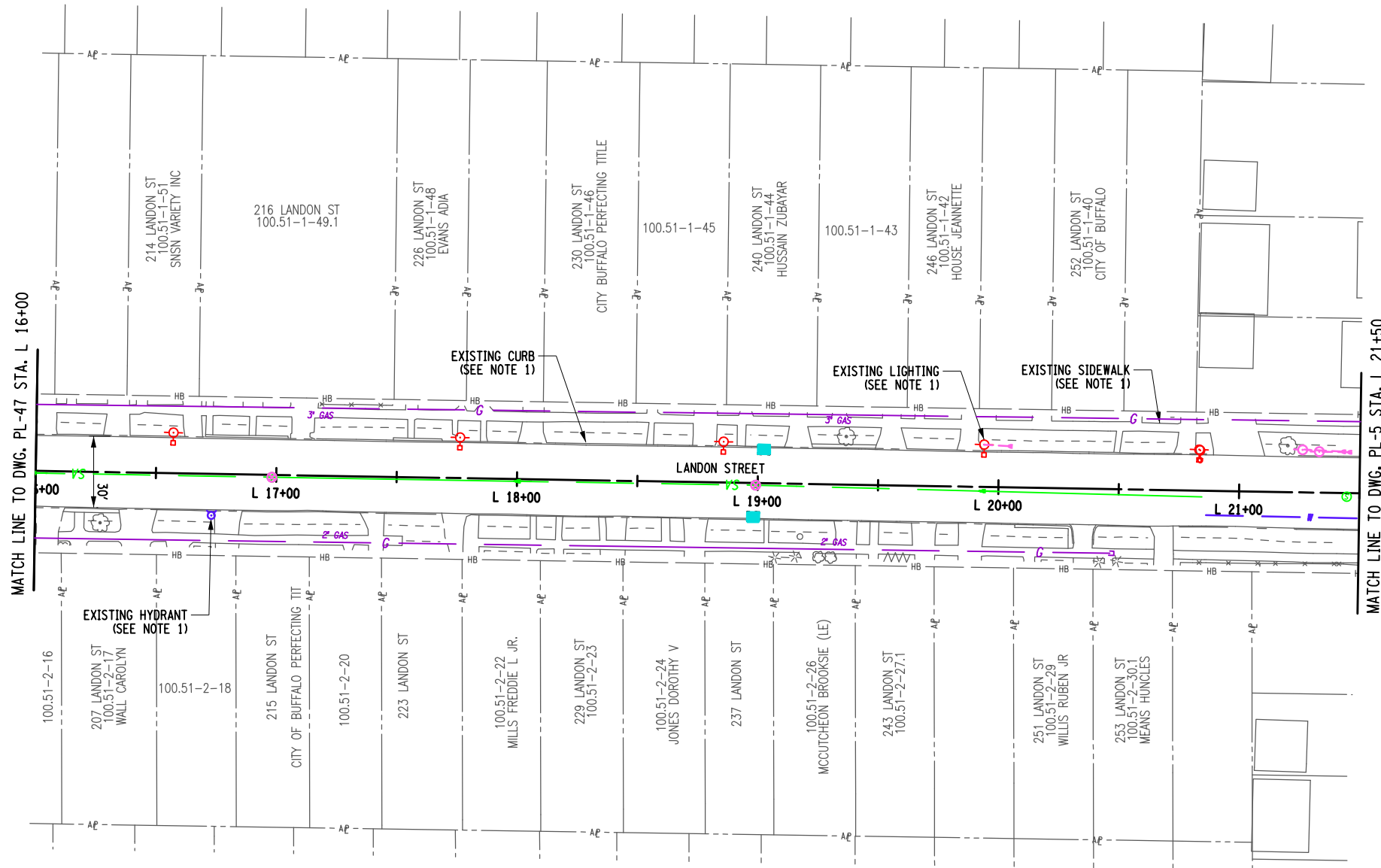
DESIGN SUPERVISOR

FILE NAME =
DATE/TIME = 1/11/2024
USER = jkcoch

LEGEND:

REMOVE STORM SEWER 



GRID NORTH



NOTES:

- SCOPE OF WORK INCLUDES:
 MILLING AND RESURFACING
 CURB RAMPS AND ADA UPGRADES
 CURB REPLACEMENT AS NEEDED
 SIDEWALK REPLACEMENT AS NEEDED
 LIGHTING REPLACEMENT IN KIND
 DRAINAGE REPLACEMENT AS NEEDED (CLEANING AND RESET MIN.)
 HYDRANT RELOCATION AS NEEDED (WHERE IN CONFLICT WITH ADA RAMPS)
 ADDITION OF LANDSCAPING (STREET TREES 5 FT SNOW STORAGE WIDTH REQUIRED FOR STREET TREES)
 PAVEMENT MARKING TO MATCH EXISTING (CROSSWALKS TO MATCH CITY OF BUFFALO CURRENT STANDARD)

AFFIX SEAL: ON:	ALTERED BY: ON:

AS-BUILT REVISIONS DESCRIPTION OF ALTERATIONS:	NYS ROUTE 33, KENSINGTON EXPRESSWAY PROJECT CITY OF BUFFALO	PIN 5512.52 UTILITY QUALITY LEVEL X	BRIDGES 1022609 1022610 1022620 1022630 1022640	CULVERTS	ALL DIMENSIONS IN FT UNLESS OTHERWISE NOTED	CONTRACT NUMBER
	COUNTY: ERIE REGION: 05				GENERAL PLAN 1R CITY STREETS LANDON STREET	DRAWING NO. PL-48 SHEET NO.
IT IS A VIOLATION OF LAW FOR ANY PERSON, UNLESS THEY ARE ACTING UNDER THE DIRECTION OF A LICENSED PROFESSIONAL ENGINEER, ARCHITECT, LANDSCAPE ARCHITECT, OR LAND SURVEYOR, TO ALTER AN ITEM IN ANY WAY. IF AN ITEM BEARING THE STAMP OF A LICENSED PROFESSIONAL IS ALTERED, THE ALTERING ENGINEER, ARCHITECT, LANDSCAPE ARCHITECT, OR LAND SURVEYOR SHALL STAMP THE DOCUMENT AND INCLUDE THE NOTATION "ALTERED BY" FOLLOWED BY THEIR SIGNATURE, THE DATE OF SUCH ALTERATION, AND A SPECIFIC DESCRIPTION OF THE ALTERATION.						  Department of Transportation

PROJECT MANAGER

CHECK

DRAFTING

CHECK

DESIGN

JOB MANAGER

DESIGN SUPERVISOR

FILE NAME =
DATE/TIME = 1/11/2024
USER = jkcoch

LEGEND:

REMOVE STORM SEWER

GRID NORTH



PROJECT MANAGER

CHECK

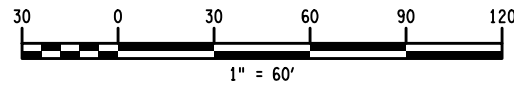
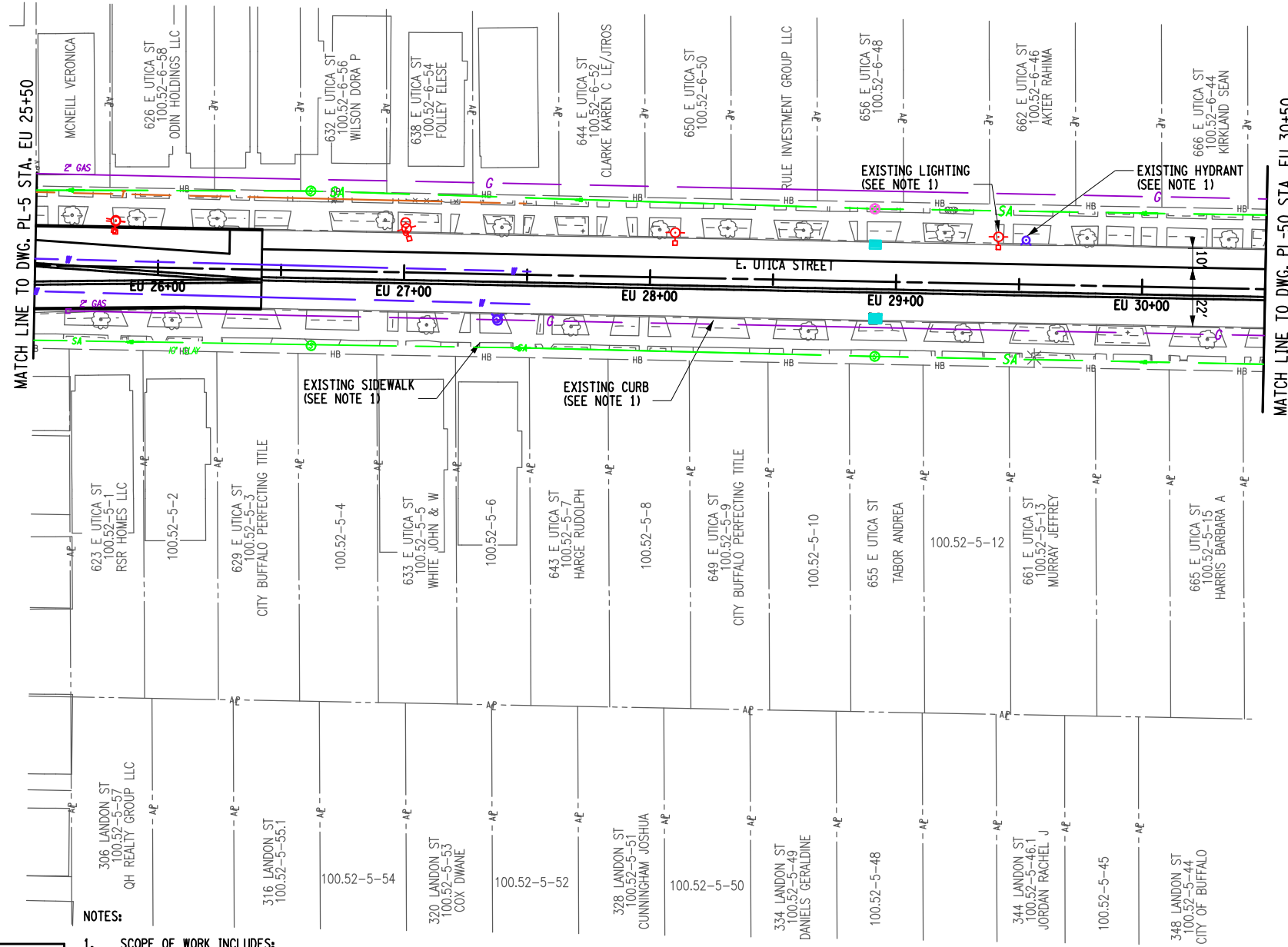
DRAFTING

CHECK

DESIGN

JOB MANAGER

DESIGN SUPERVISOR



NOTES:

- SCOPE OF WORK INCLUDES:
 MILLING AND RESURFACING
 CURB RAMPS AND ADA UPGRADES
 CURB REPLACEMENT AS NEEDED
 SIDEWALK REPLACEMENT AS NEEDED
 LIGHTING REPLACEMENT IN KIND
 DRAINAGE REPLACEMENT AS NEEDED (CLEANING AND RESET MIN.)
 HYDRANT RELOCATION AS NEEDED (WHERE IN CONFLICT WITH ADA RAMPS)
 ADDITION OF LANDSCAPING (STREET TREES (5 FT SNOW STORAGE WIDTH REQUIRED FOR STREET TREES)
 PAVEMENT MARKING TO MATCH EXISTING (CROSSWALKS TO MATCH CITY OF BUFFALO CURRENT STANDARD)

AFFIX SEAL: ON:	ALTERED BY: ON:

AS-BUILT REVISIONS DESCRIPTION OF ALTERATIONS:	NYS ROUTE 33, KENSINGTON EXPRESSWAY PROJECT	PIN 5512.52 UTILITY QUALITY LEVEL X	BRIDGES 1022609 1022610 1022620 1022630 1022640	CULVERTS	ALL DIMENSIONS IN FT UNLESS OTHERWISE NOTED	CONTRACT NUMBER
	CITY OF BUFFALO					GENERAL PLAN 1R CITY STREETS E UTICA STREET
COUNTY: ERIE		REGION: 05				

IT IS A VIOLATION OF LAW FOR ANY PERSON, UNLESS THEY ARE ACTING UNDER THE DIRECTION OF A LICENSED PROFESSIONAL ENGINEER, ARCHITECT, LANDSCAPE ARCHITECT, OR LAND SURVEYOR, TO ALTER AN ITEM IN ANY WAY. IF AN ITEM BEARING THE STAMP OF A LICENSED PROFESSIONAL IS ALTERED, THE ALTERING ENGINEER, ARCHITECT, LANDSCAPE ARCHITECT, OR LAND SURVEYOR SHALL STAMP THE DOCUMENT AND INCLUDE THE NOTATION "ALTERED BY" FOLLOWED BY THEIR SIGNATURE, THE DATE OF SUCH ALTERATION, AND A SPECIFIC DESCRIPTION OF THE ALTERATION.

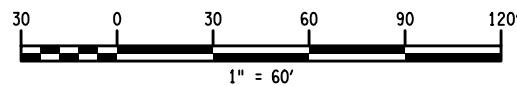
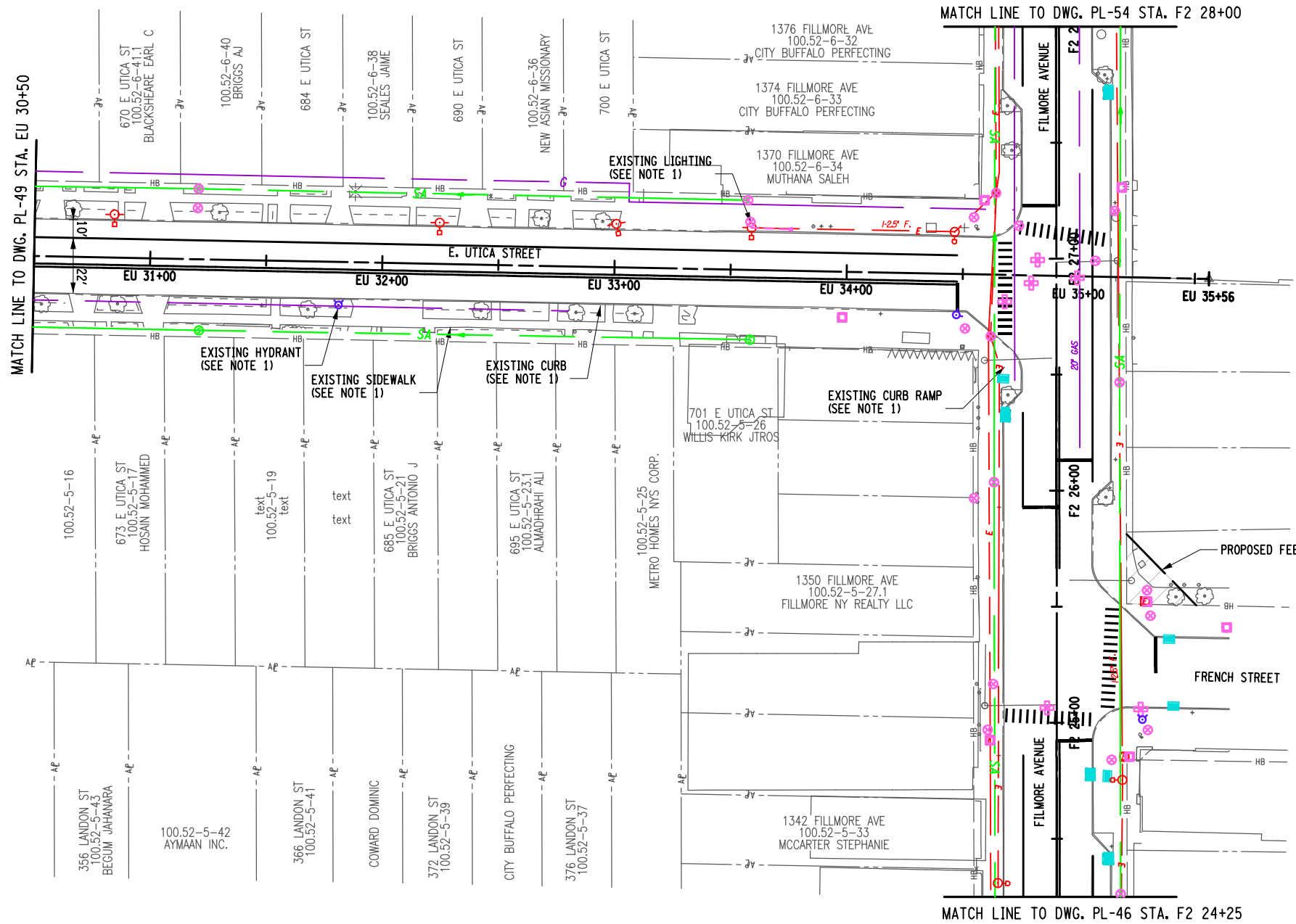


FILE NAME =
DATE/TIME = 1/11/2024
USER = jkoch

LEGEND:

REMOVE STORM SEWER

GRID NORTH



NOTES:

- SCOPE OF WORK INCLUDES:
 MILLING AND RESURFACING
 CURB RAMPS AND ADA UPGRADES
 CURB REPLACEMENT AS NEEDED
 SIDEWALK REPLACEMENT AS NEEDED
 LIGHTING REPLACEMENT IN KIND
 DRAINAGE REPLACEMENT AS NEEDED (CLEANING AND RESET MIN.)
 HYDRANT RELOCATION AS NEEDED (WHERE IN CONFLICT WITH ADA RAMPS)
 ADDITION OF LANDSCAPING (STREET TREES (5 FT SNOW STORAGE WIDTH REQUIRED FOR STREET TREES)
 PAVEMENT MARKING TO MATCH EXISTING (CROSSWALKS TO MATCH CITY OF BUFFALO CURRENT STANDARD)

AFFIX SEAL: ON:	ALTERED BY: ON:

AS-BUILT REVISIONS DESCRIPTION OF ALTERATIONS:	NYS ROUTE 33, KENSINGTON EXPRESSWAY PROJECT	PIN 5512.52	BRIDGES	CULVERTS	ALL DIMENSIONS IN FT UNLESS OTHERWISE NOTED	CONTRACT NUMBER
	CITY OF BUFFALO	UTILITY QUALITY LEVEL X	1022609 1022610 1022620 1022630 1022640			
COUNTY: ERIE REGION: 05		GENERAL PLAN 1R CITY STREETS E UTICA STREET & FILMORE AVENUE		DRAWING NO. PL-50 SHEET NO.		

IT IS A VIOLATION OF LAW FOR ANY PERSON, UNLESS THEY ARE ACTING UNDER THE DIRECTION OF A LICENSED PROFESSIONAL ENGINEER, ARCHITECT, LANDSCAPE ARCHITECT, OR LAND SURVEYOR, TO ALTER AN ITEM IN ANY WAY. IF AN ITEM BEARING THE STAMP OF A LICENSED PROFESSIONAL IS ALTERED, THE ALTERING ENGINEER, ARCHITECT, LANDSCAPE ARCHITECT, OR LAND SURVEYOR SHALL STAMP THE DOCUMENT AND INCLUDE THE NOTATION "ALTERED BY" FOLLOWED BY THEIR SIGNATURE, THE DATE OF SUCH ALTERATION, AND A SPECIFIC DESCRIPTION OF THE ALTERATION.



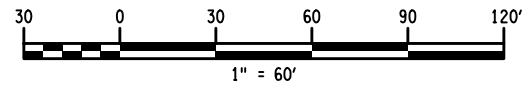
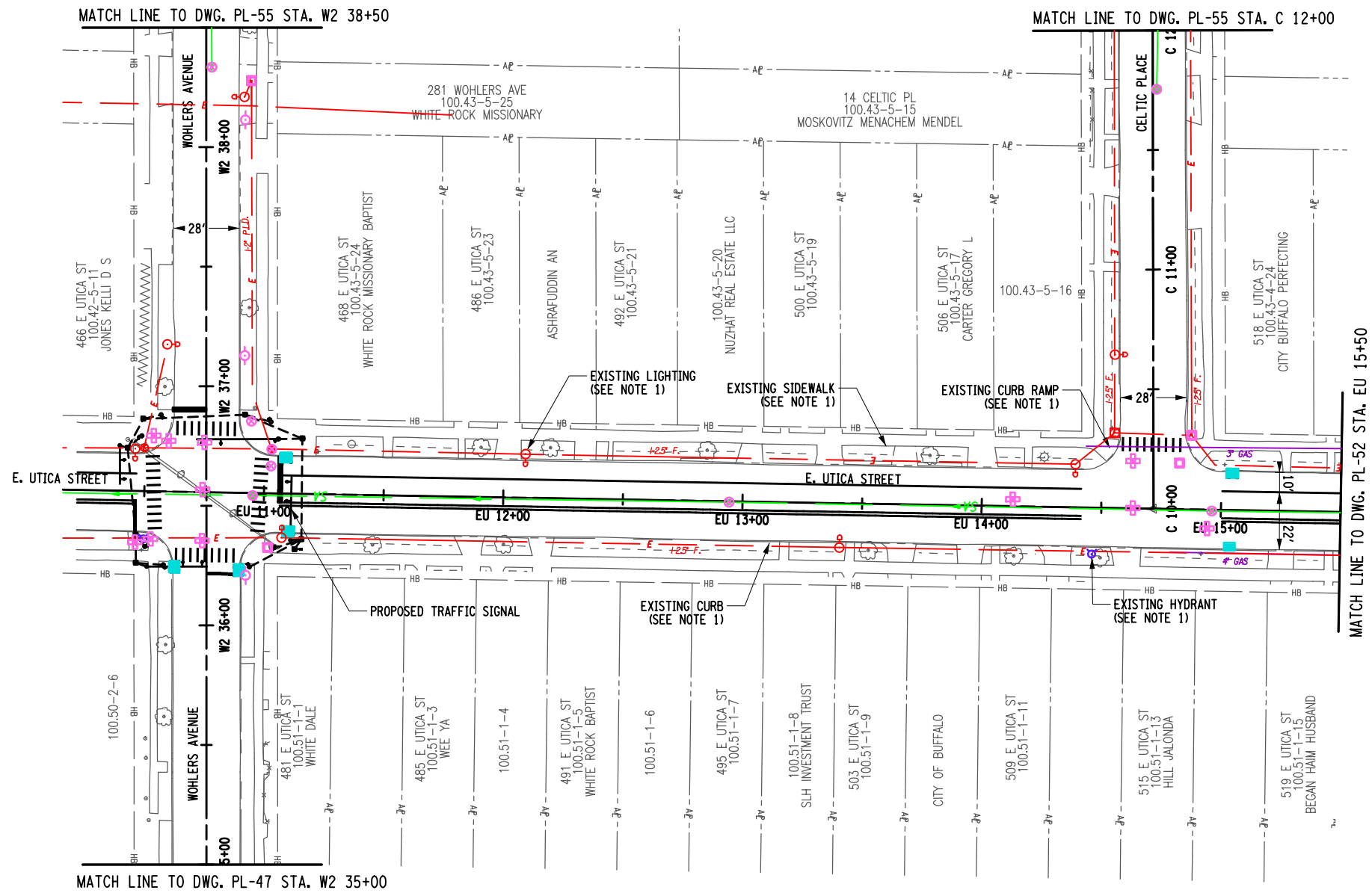
PROJECT MANAGER
CHECK
DRAFTING
CHECK
DESIGN
JOB MANAGER
DESIGN SUPERVISOR

FILE NAME =
DATE/TIME = 1/11/2024
USER = jkcoch

LEGEND:

REMOVE STORM SEWER

GRID NORTH



NOTES:

- SCOPE OF WORK INCLUDES:
 MILLING AND RESURFACING
 CURB RAMPS AND ADA UPGRADES
 CURB REPLACEMENT AS NEEDED
 SIDEWALK REPLACEMENT AS NEEDED
 LIGHTING REPLACEMENT IN KIND
 DRAINAGE REPLACEMENT AS NEEDED (CLEANING AND RESET MIN.)
 HYDRANT RELOCATION AS NEEDED (WHERE IN CONFLICT WITH ADA RAMPS)
 ADDITION OF LANDSCAPING (STREET TREES (5 FT SNOW STORAGE WIDTH REQUIRED FOR STREET TREES)
 PAVEMENT MARKING TO MATCH EXISTING (CROSSWALKS TO MATCH CITY OF BUFFALO CURRENT STANDARD)

AFFIX SEAL: ON:	ALTERED BY: ON:
<p>IT IS A VIOLATION OF LAW FOR ANY PERSON, UNLESS THEY ARE ACTING UNDER THE DIRECTION OF A LICENSED PROFESSIONAL ENGINEER, ARCHITECT, LANDSCAPE ARCHITECT, OR LAND SURVEYOR, TO ALTER AN ITEM IN ANY WAY. IF AN ITEM BEARING THE STAMP OF A LICENSED PROFESSIONAL IS ALTERED, THE ALTERING ENGINEER, ARCHITECT, LANDSCAPE ARCHITECT, OR LAND SURVEYOR SHALL STAMP THE DOCUMENT AND INCLUDE THE NOTATION "ALTERED BY" FOLLOWED BY THEIR SIGNATURE, THE DATE OF SUCH ALTERATION, AND A SPECIFIC DESCRIPTION OF THE ALTERATION.</p>	

AS-BUILT REVISIONS DESCRIPTION OF ALTERATIONS:	NYS ROUTE 33, KENSINGTON EXPRESSWAY PROJECT CITY OF BUFFALO COUNTY: ERIE REGION: 05	PIN 5512.52 UTILITY QUALITY LEVEL X	BRIDGES 1022609 1022610 1022620 1022630 1022640	CULVERTS	ALL DIMENSIONS IN FT UNLESS OTHERWISE NOTED	CONTRACT NUMBER
GENERAL PLAN 1R CITY STREETS WOHLERS AVENUE, E UTICA STREET & CELTIC PLACE					DRAWING NO. PL-51 SHEET NO.	



PROJECT MANAGER

CHECK

DRAFTING

CHECK

DESIGN

JOB MANAGER

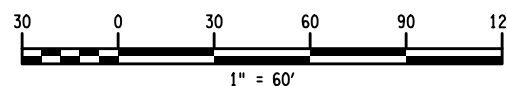
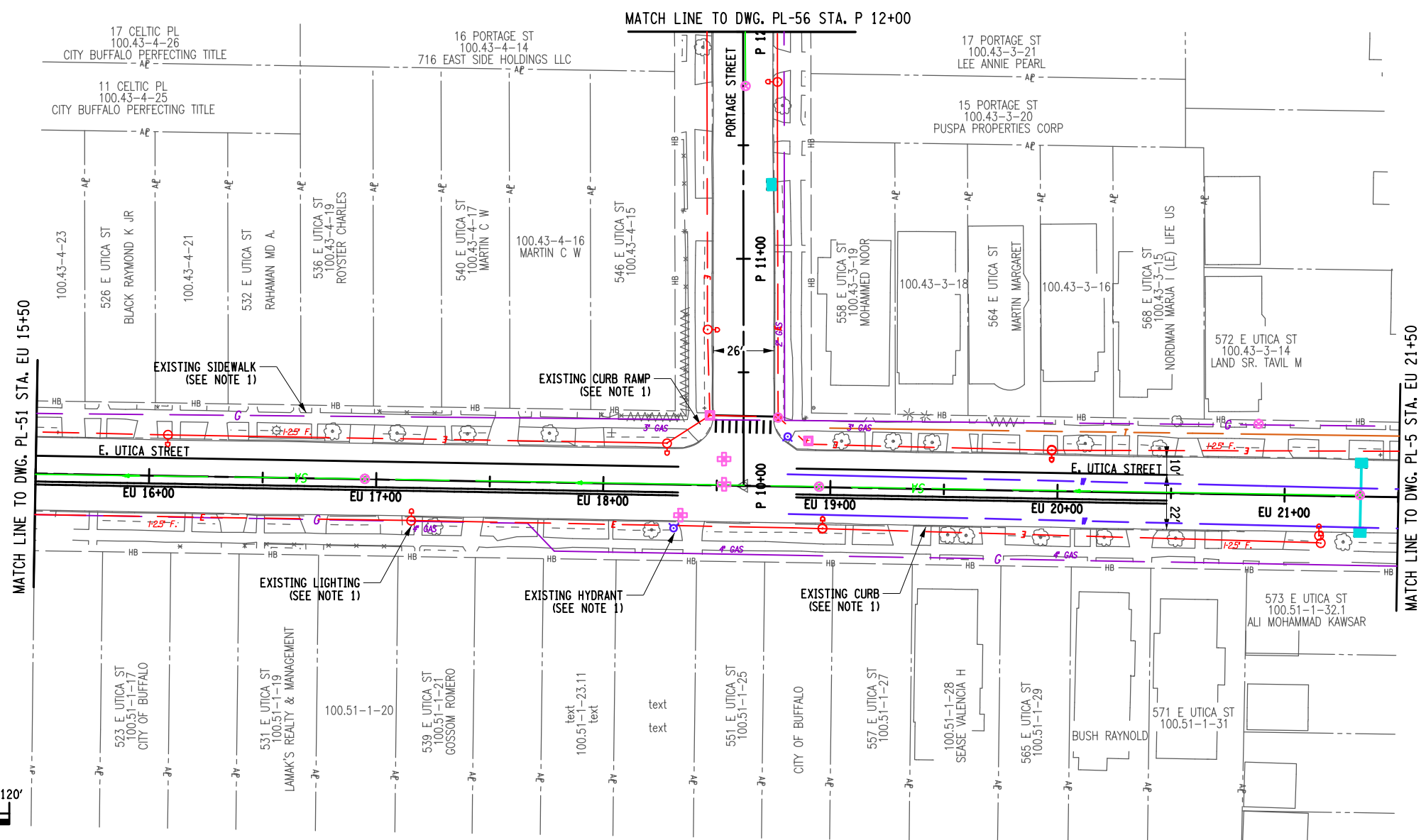
DESIGN SUPERVISOR

FILE NAME =
DATE/TIME = 1/11/2024
USER = jkcoch

LEGEND:

REMOVE STORM SEWER

GRID NORTH



NOTES:

- SCOPE OF WORK INCLUDES:
 MILLING AND RESURFACING
 CURB RAMP AND ADA UPGRADES
 CURB REPLACEMENT AS NEEDED
 SIDEWALK REPLACEMENT AS NEEDED
 LIGHTING REPLACEMENT IN KIND
 DRAINAGE REPLACEMENT AS NEEDED (CLEANING AND RESET MIN.)
 HYDRANT RELOCATION AS NEEDED (WHERE IN CONFLICT WITH ADA RAMP)
 ADDITION OF LANDSCAPING (STREET TREES (5 FT SNOW STORAGE WIDTH REQUIRED FOR STREET TREES)
 PAVEMENT MARKING TO MATCH EXISTING (CROSSWALKS TO MATCH CITY OF BUFFALO CURRENT STANDARD)

AFFIX SEAL: ON:	ALTERED BY: ON:

AS-BUILT REVISIONS DESCRIPTION OF ALTERATIONS:	NYS ROUTE 33, KENSINGTON EXPRESSWAY PROJECT CITY OF BUFFALO COUNTY: ERIE REGION: 05	PIN 512.52 UTILITY QUALITY LEVEL X	BRIDGES 1022609 1022610 1022620 1022630 1022640	CULVERTS	ALL DIMENSIONS IN FT UNLESS OTHERWISE NOTED GENERAL PLAN 1R CITY STREETS PORTAGE STREET & E UTICA STREET	CONTRACT NUMBER DRAWING NO. PL-52 SHEET NO.
IT IS A VIOLATION OF LAW FOR ANY PERSON, UNLESS THEY ARE ACTING UNDER THE DIRECTION OF A LICENSED PROFESSIONAL ENGINEER, ARCHITECT, LANDSCAPE ARCHITECT, OR LAND SURVEYOR, TO ALTER AN ITEM IN ANY WAY. IF AN ITEM BEARING THE STAMP OF A LICENSED PROFESSIONAL IS ALTERED, THE ALTERING ENGINEER, ARCHITECT, LANDSCAPE ARCHITECT, OR LAND SURVEYOR SHALL STAMP THE DOCUMENT AND INCLUDE THE NOTATION "ALTERED BY" FOLLOWED BY THEIR SIGNATURE, THE DATE OF SUCH ALTERATION, AND A SPECIFIC DESCRIPTION OF THE ALTERATION.						



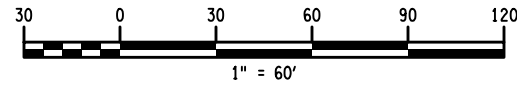
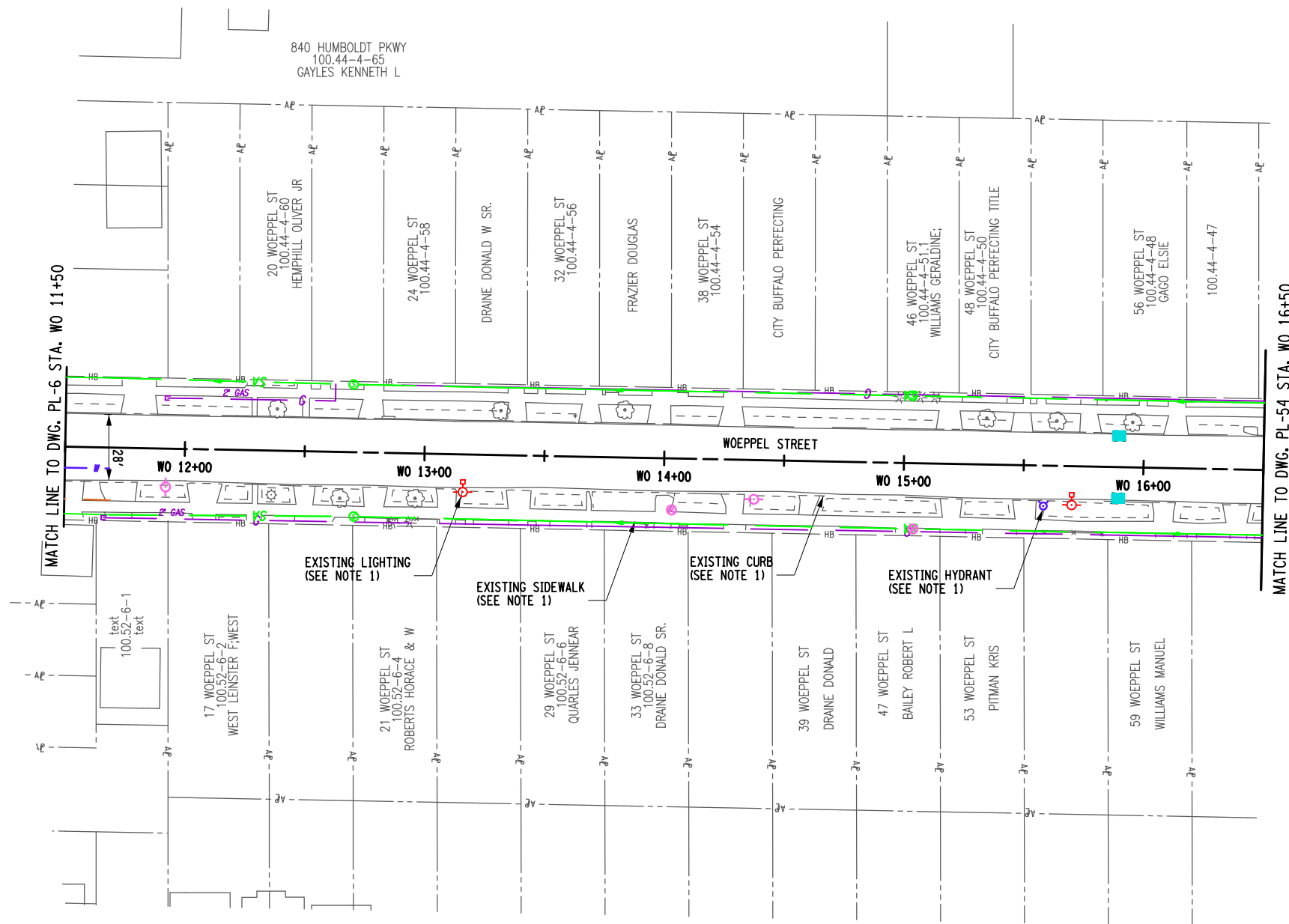
PROJECT MANAGER
 CHECK
 DRAFTING
 CHECK
 DESIGN
 JOB MANAGER
 DESIGN SUPERVISOR

FILE NAME =
 DATE/TIME = 1/11/2024
 USER = jkoeh

LEGEND:

REMOVE STORM SEWER

GRID NORTH



NOTES:

- SCOPE OF WORK INCLUDES:
 MILLING AND RESURFACING
 CURB RAMPS AND ADA UPGRADES
 CURB REPLACEMENT AS NEEDED
 SIDEWALK REPLACEMENT AS NEEDED
 LIGHTING REPLACEMENT IN KIND
 DRAINAGE REPLACEMENT AS NEEDED (CLEANING AND RESET MIN.)
 HYDRANT RELOCATION AS NEEDED (WHERE IN CONFLICT WITH ADA RAMPS)
 ADDITION OF LANDSCAPING (STREET TREES (5 FT SNOW STORAGE WIDTH REQUIRED FOR STREET TREES)
 PAVEMENT MARKING TO MATCH EXISTING (CROSSWALKS TO MATCH CITY OF BUFFALO CURRENT STANDARD)

AFFIX SEAL: ON: _____
 ALTERED BY: ON: _____

AS-BUILT REVISIONS
 DESCRIPTION OF ALTERATIONS:

NYS ROUTE 33, KENSINGTON EXPRESSWAY PROJECT
 CITY OF BUFFALO
 COUNTY: ERIE REGION: 05

PIN 5512.52
 UTILITY QUALITY LEVEL X

BRIDGES
 1022609
 1022610
 1022620
 1022630
 1022640

CULVERTS

ALL DIMENSIONS IN FT UNLESS OTHERWISE NOTED
 GENERAL PLAN
 1R CITY STREETS
 WOEPEL STREET

CONTRACT NUMBER
 DRAWING NO. PL-53
 SHEET NO.

IT IS A VIOLATION OF LAW FOR ANY PERSON, UNLESS THEY ARE ACTING UNDER THE DIRECTION OF A LICENSED PROFESSIONAL ENGINEER, ARCHITECT, LANDSCAPE ARCHITECT, OR LAND SURVEYOR, TO ALTER AN ITEM IN ANY WAY. IF AN ITEM BEARING THE STAMP OF A LICENSED PROFESSIONAL IS ALTERED, THE ALTERING ENGINEER, ARCHITECT, LANDSCAPE ARCHITECT, OR LAND SURVEYOR SHALL STAMP THE DOCUMENT AND INCLUDE THE NOTATION "ALTERED BY" FOLLOWED BY THEIR SIGNATURE, THE DATE OF SUCH ALTERATION, AND A SPECIFIC DESCRIPTION OF THE ALTERATION.



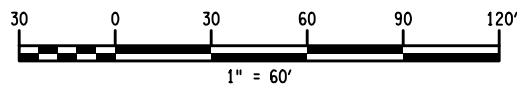
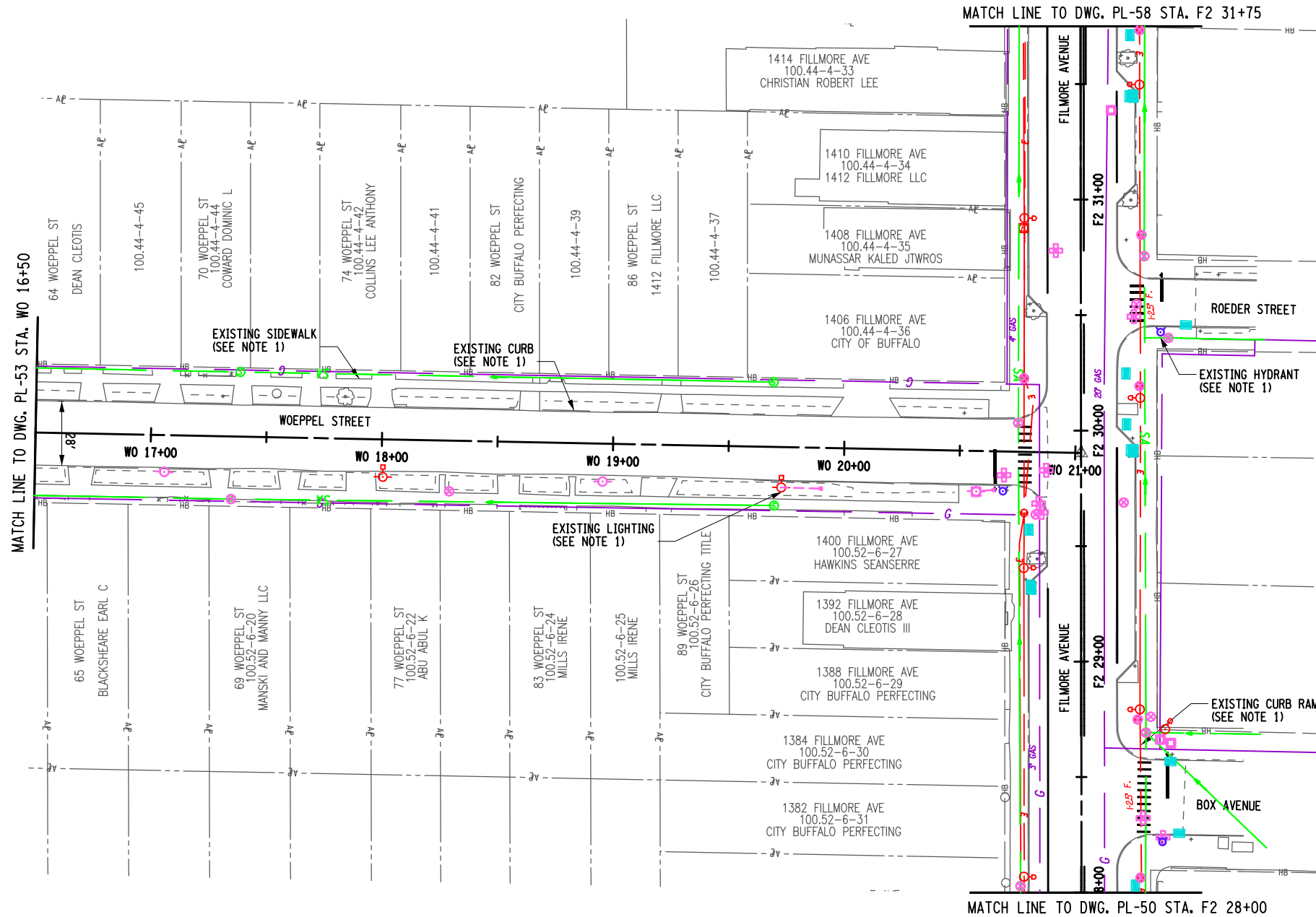
FILE NAME =
 DATE/TIME = 1/11/2024
 USER = jkcoch

PROJECT MANAGER
 CHECK
 DRAFTING
 CHECK
 DESIGN
 JOB MANAGER
 DESIGN SUPERVISOR

LEGEND:

REMOVE STORM SEWER

GRID NORTH



NOTES:

- SCOPE OF WORK INCLUDES:
MILLING AND RESURFACING
CURB RAMPS AND ADA UPGRADES
CURB REPLACEMENT AS NEEDED
SIDEWALK REPLACEMENT AS NEEDED
LIGHTING REPLACEMENT IN KIND
DRAINAGE REPLACEMENT AS NEEDED (CLEANING AND RESET MIN.)
HYDRANT RELOCATION AS NEEDED (WHERE IN CONFLICT WITH ADA RAMPS)
ADDITION OF LANDSCAPING (STREET TREES (5 FT SNOW STORAGE WIDTH REQUIRED FOR STREET TREES)
PAVEMENT MARKING TO MATCH EXISTING (CROSSWALKS TO MATCH CITY OF BUFFALO CURRENT STANDARD)

AFFIX SEAL: ON:	ALTERED BY: ON:
<p>AS-BUILT REVISIONS DESCRIPTION OF ALTERATIONS:</p>	

<p>NYS ROUTE 33, KENSINGTON EXPRESSWAY PROJECT CITY OF BUFFALO</p>		<p>PIN 512.52 UTILITY QUALITY LEVEL X</p>	<p>BRIDGES 1022609 1022610 1022620 1022630 1022640</p>	<p>CULVERTS</p>	<p>ALL DIMENSIONS IN FT UNLESS OTHERWISE NOTED</p>	<p>CONTRACT NUMBER</p>
<p>COUNTY: ERIE REGION: 05</p>		<p>GENERAL PLAN 1R CITY STREETS WOEPEL STREET & FILMORE AVENUE</p>		<p>DRAWING NO. PL-54 SHEET NO.</p>		
<p>IT IS A VIOLATION OF LAW FOR ANY PERSON, UNLESS THEY ARE ACTING UNDER THE DIRECTION OF A LICENSED PROFESSIONAL ENGINEER, ARCHITECT, LANDSCAPE ARCHITECT, OR LAND SURVEYOR, TO ALTER AN ITEM IN ANY WAY. IF AN ITEM BEARING THE STAMP OF A LICENSED PROFESSIONAL IS ALTERED, THE ALTERING ENGINEER, ARCHITECT, LANDSCAPE ARCHITECT, OR LAND SURVEYOR SHALL STAMP THE DOCUMENT AND INCLUDE THE NOTATION "ALTERED BY" FOLLOWED BY THEIR SIGNATURE, THE DATE OF SUCH ALTERATION, AND A SPECIFIC DESCRIPTION OF THE ALTERATION.</p>						



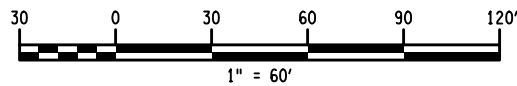
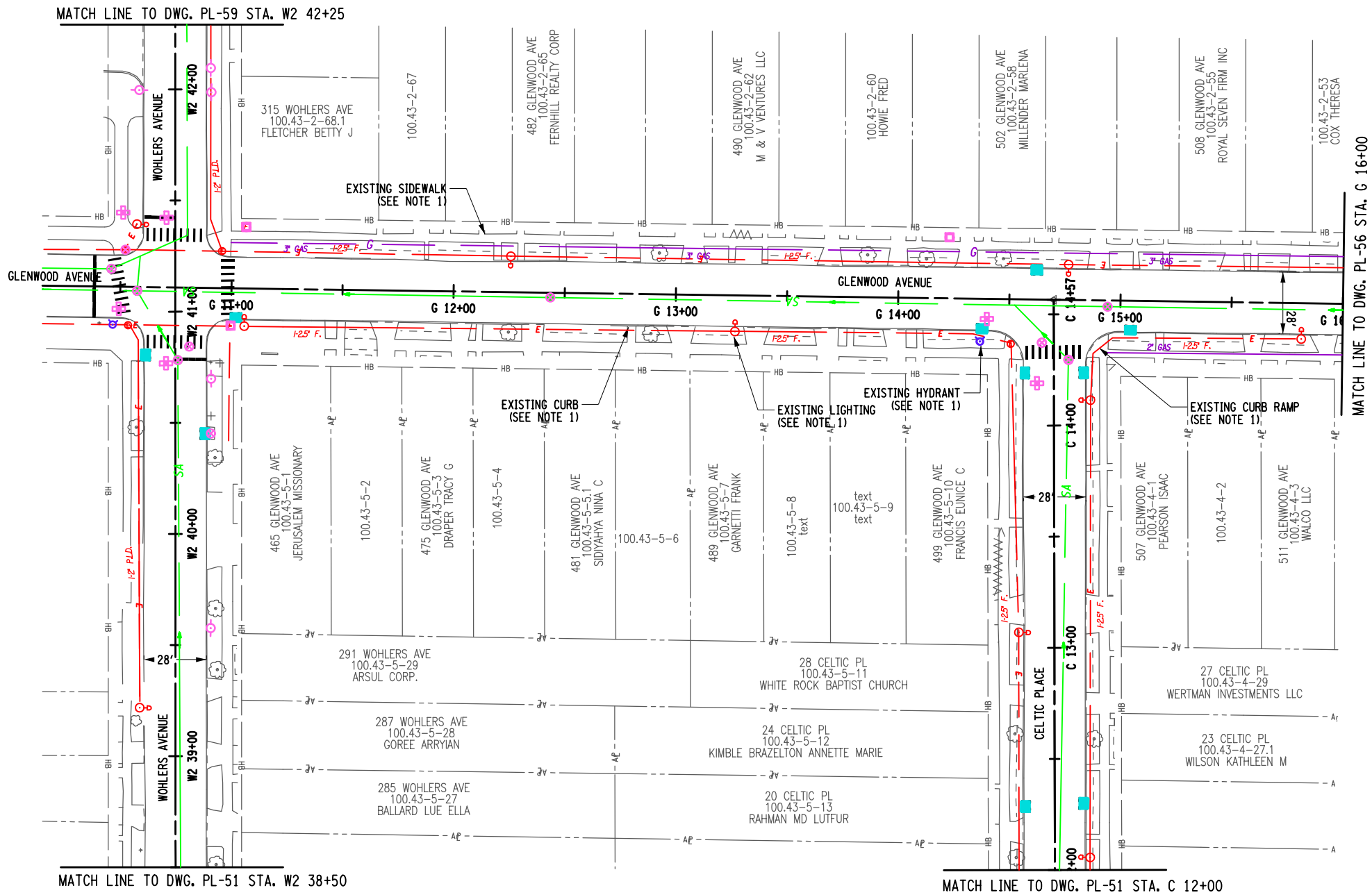
FILE NAME =
DATE/TIME = 1/11/2024
USER = jkoch

PROJECT MANAGER
CHECK
DRAFTING
CHECK
DESIGN
JOB MANAGER
DESIGN SUPERVISOR

LEGEND:

REMOVE STORM SEWER

GRID NORTH



NOTES:

- SCOPE OF WORK INCLUDES:
 MILLING AND RESURFACING
 CURB RAMP AND ADA UPGRADES
 CURB REPLACEMENT AS NEEDED
 SIDEWALK REPLACEMENT AS NEEDED
 LIGHTING REPLACEMENT IN KIND
 DRAINAGE REPLACEMENT AS NEEDED (CLEANING AND RESET MIN.)
 HYDRANT RELOCATION AS NEEDED (WHERE IN CONFLICT WITH ADA RAMP)
 ADDITION OF LANDSCAPING (STREET TREES (5 FT SNOW STORAGE WIDTH REQUIRED FOR STREET TREES)
 PAVEMENT MARKING TO MATCH EXISTING (CROSSWALKS TO MATCH CITY OF BUFFALO CURRENT STANDARD)

AFFIX SEAL: ON:	ALTERED BY: ON:

AS-BUILT REVISIONS DESCRIPTION OF ALTERATIONS:	NYS ROUTE 33, KENSINGTON EXPRESSWAY PROJECT	PIN 512.52	BRIDGES 1022609 1022610 1022620 1022630 1022640	CULVERTS	ALL DIMENSIONS IN FT UNLESS OTHERWISE NOTED	CONTRACT NUMBER
	CITY OF BUFFALO	UTILITY QUALITY LEVEL X			GENERAL PLAN 1R CITY STREETS WOHLERS AVENUE, GLENWOOD AVENUE & CELTIC PLACE	DRAWING NO. PL-55
						SHEET NO.
	COUNTY: ERIE	REGION: 05				

IT IS A VIOLATION OF LAW FOR ANY PERSON, UNLESS THEY ARE ACTING UNDER THE DIRECTION OF A LICENSED PROFESSIONAL ENGINEER, ARCHITECT, LANDSCAPE ARCHITECT, OR LAND SURVEYOR, TO ALTER AN ITEM IN ANY WAY. IF AN ITEM BEARING THE STAMP OF A LICENSED PROFESSIONAL IS ALTERED, THE ALTERING ENGINEER, ARCHITECT, LANDSCAPE ARCHITECT, OR LAND SURVEYOR SHALL STAMP THE DOCUMENT AND INCLUDE THE NOTATION "ALTERED BY" FOLLOWED BY THEIR SIGNATURE, THE DATE OF SUCH ALTERATION, AND A SPECIFIC DESCRIPTION OF THE ALTERATION.



Department of Transportation

FILE NAME =
DATE/TIME = 1/11/2024
USER = jkoch

PROJECT MANAGER

CHECK

DRAFTING

CHECK

DESIGN

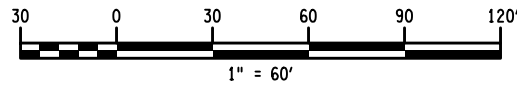
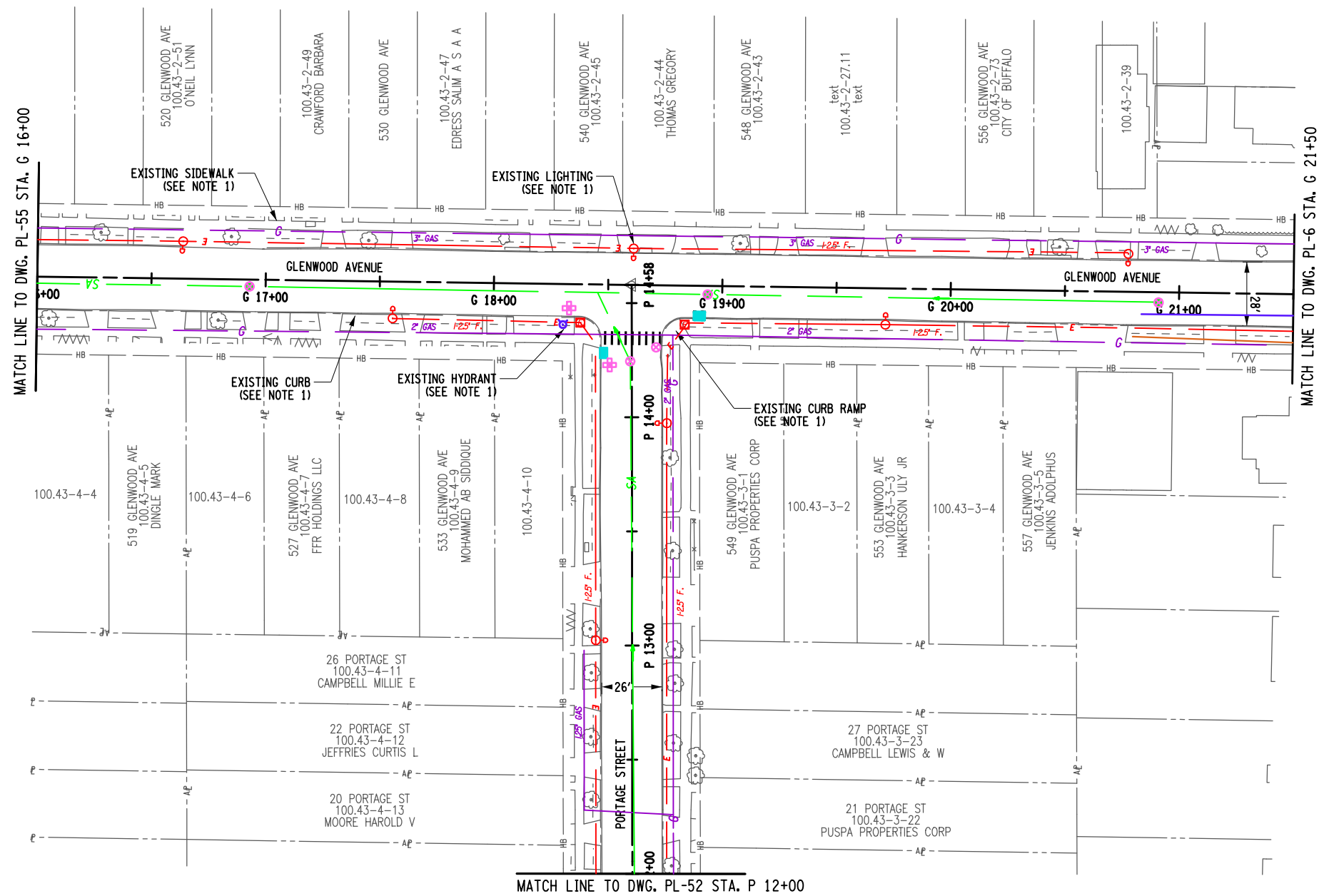
JOB MANAGER

DESIGN SUPERVISOR

LEGEND:

REMOVE STORM SEWER

GRID NORTH



NOTES:

- SCOPE OF WORK INCLUDES:
 MILLING AND RESURFACING
 CURB RAMPS AND ADA UPGRADES
 CURB REPLACEMENT AS NEEDED
 SIDEWALK REPLACEMENT AS NEEDED
 LIGHTING REPLACEMENT IN KIND
 DRAINAGE REPLACEMENT AS NEEDED (CLEANING AND RESET MIN.)
 HYDRANT RELOCATION AS NEEDED (WHERE IN CONFLICT WITH ADA RAMPS)
 ADDITION OF LANDSCAPING (STREET TREES (5 FT SNOW STORAGE WIDTH REQUIRED FOR STREET TREES)
 PAVEMENT MARKING TO MATCH EXISTING (CROSSWALKS TO MATCH CITY OF BUFFALO CURRENT STANDARD)

AFFIX SEAL: ON:	ALTERED BY: ON:

AS-BUILT REVISIONS DESCRIPTION OF ALTERATIONS:	NYS ROUTE 33, KENSINGTON EXPRESSWAY PROJECT CITY OF BUFFALO	PIN 5512.52 UTILITY QUALITY LEVEL X	BRIDGES 1022609 1022610 1022620 1022630 1022640	CULVERTS	ALL DIMENSIONS IN FT UNLESS OTHERWISE NOTED	CONTRACT NUMBER
	COUNTY: ERIE REGION: 05				GENERAL PLAN 1R CITY STREETS GLENWOOD AVENUE & PROTAGE STREET	DRAWING NO. PL-56 SHEET NO.

IT IS A VIOLATION OF LAW FOR ANY PERSON, UNLESS THEY ARE ACTING UNDER THE DIRECTION OF A LICENSED PROFESSIONAL ENGINEER, ARCHITECT, LANDSCAPE ARCHITECT, OR LAND SURVEYOR, TO ALTER AN ITEM IN ANY WAY. IF AN ITEM BEARING THE STAMP OF A LICENSED PROFESSIONAL IS ALTERED, THE ALTERING ENGINEER, ARCHITECT, LANDSCAPE ARCHITECT, OR LAND SURVEYOR SHALL STAMP THE DOCUMENT AND INCLUDE THE NOTATION "ALTERED BY" FOLLOWED BY THEIR SIGNATURE, THE DATE OF SUCH ALTERATION, AND A SPECIFIC DESCRIPTION OF THE ALTERATION.



PROJECT MANAGER

CHECK

DRAFTING

CHECK

DESIGN

JOB MANAGER

DESIGN SUPERVISOR

FILE NAME =
DATE/TIME = 1/11/2024
USER = jkoch

LEGEND:

REMOVE STORM SEWER 

GRID NORTH



PROJECT MANAGER

CHECK

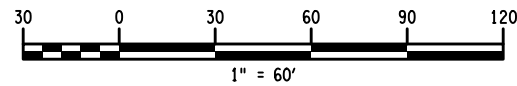
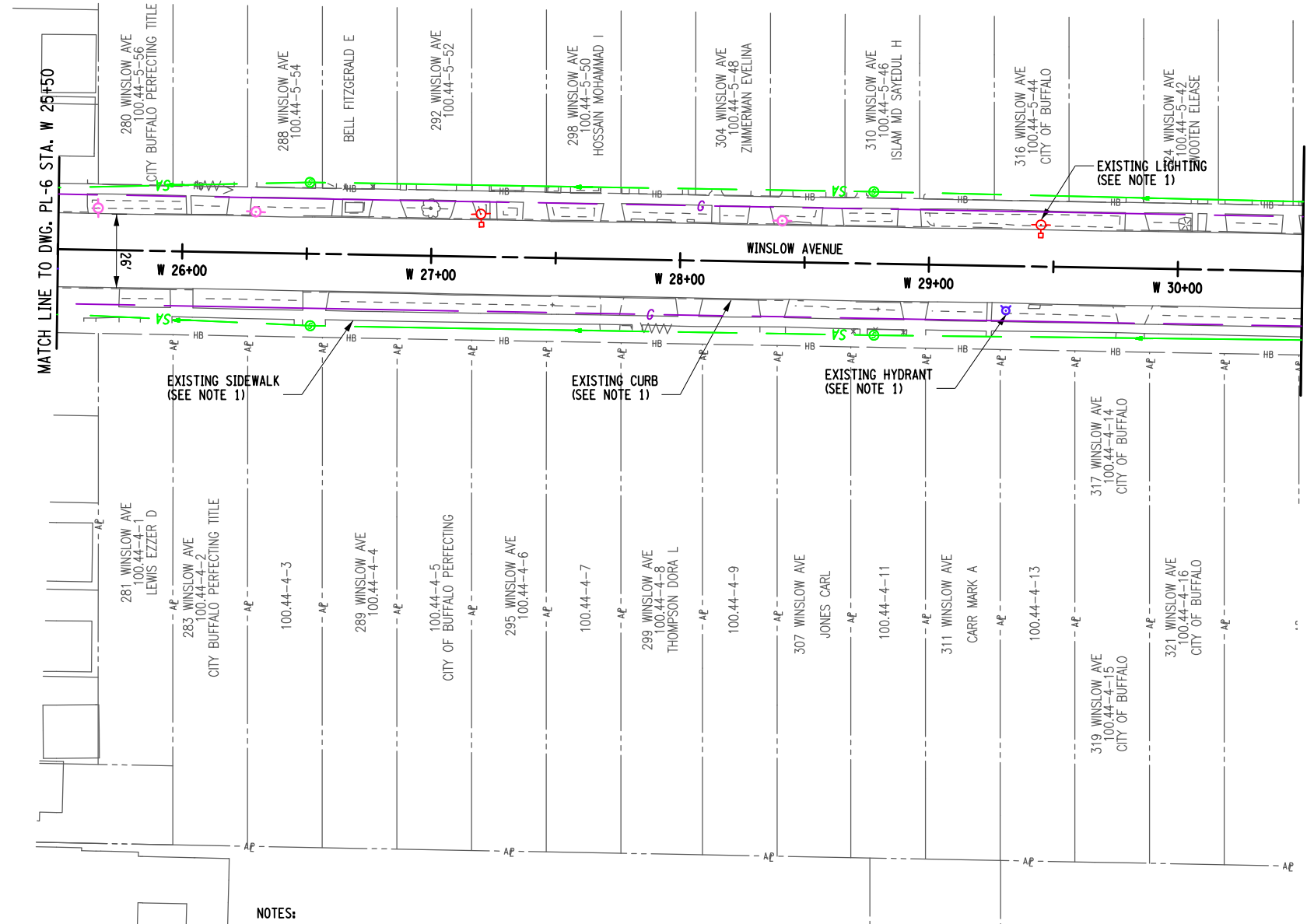
DRAFTING

CHECK

DESIGN

JOB MANAGER




DESIGN SUPERVISOR



NOTES:

- SCOPE OF WORK INCLUDES:
 MILLING AND RESURFACING
 CURB RAMPS AND ADA UPGRADES
 CURB REPLACEMENT AS NEEDED
 SIDEWALK REPLACEMENT AS NEEDED
 LIGHTING REPLACEMENT IN KIND
 DRAINAGE REPLACEMENT AS NEEDED (CLEANING AND RESET MIN.)
 HYDRANT RELOCATION AS NEEDED (WHERE IN CONFLICT WITH ADA RAMPS)
 ADDITION OF LANDSCAPING (STREET TREES (5 FT SNOW STORAGE WIDTH REQUIRED FOR STREET TREES)
 PAVEMENT MARKING TO MATCH EXISTING (CROSSWALKS TO MATCH CITY OF BUFFALO CURRENT STANDARD)

AFFIX SEAL: ON:	ALTERED BY: ON:

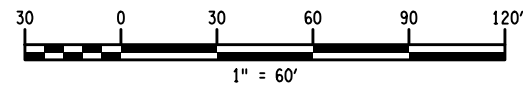
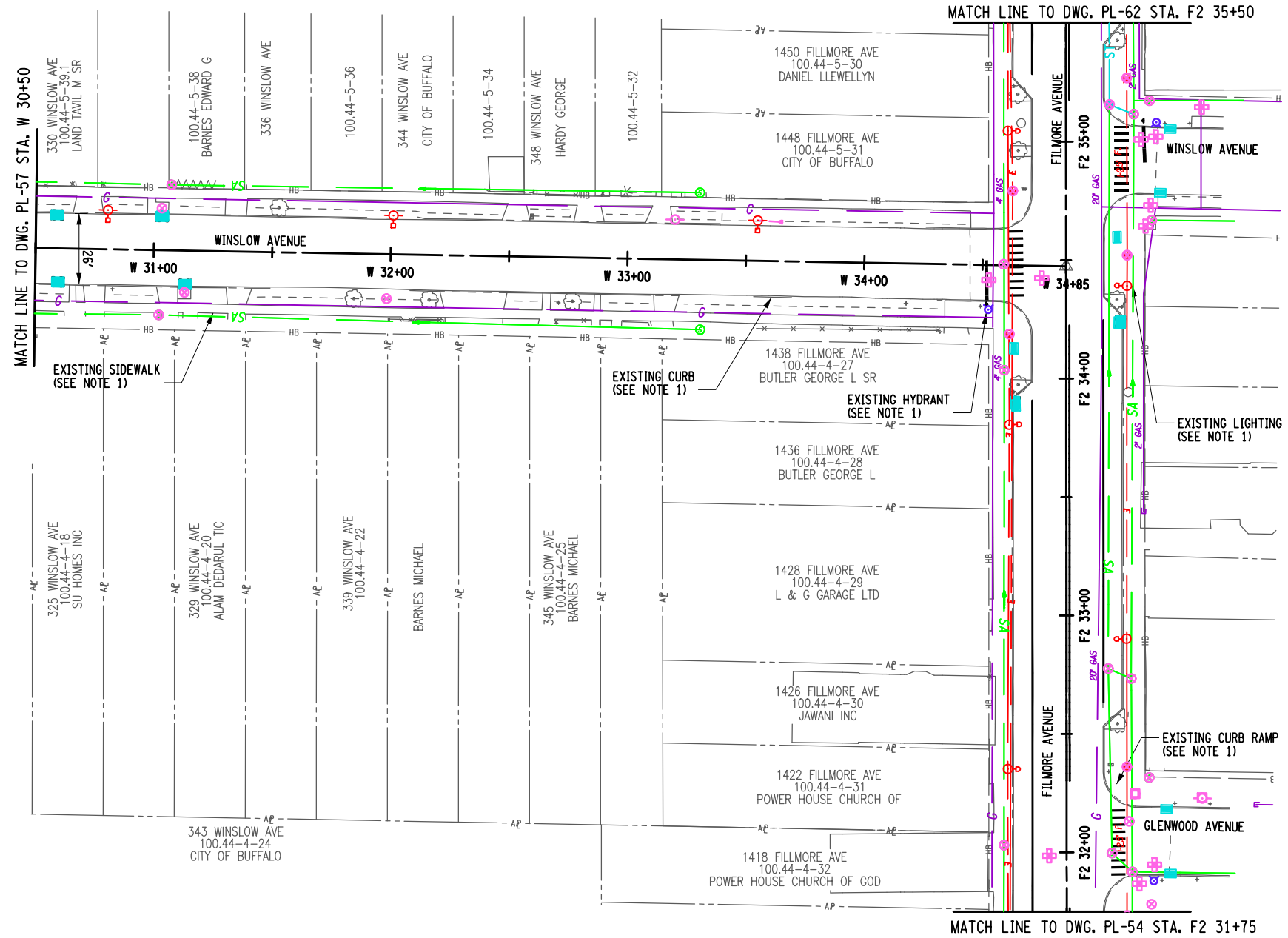
AS-BUILT REVISIONS DESCRIPTION OF ALTERATIONS:	NYS ROUTE 33, KENSINGTON EXPRESSWAY PROJECT	PIN 5512.52	BRIDGES	CULVERTS	ALL DIMENSIONS IN FT UNLESS OTHERWISE NOTED	CONTRACT NUMBER
	CITY OF BUFFALO	UTILITY QUALITY LEVEL X	1022609 1022610 1022620 1022630 1022640			
COUNTY: ERIE		REGION: 05	GENERAL PLAN 1R CITY STREETS WINSLOW AVENUE		DRAWING NO. PL-57 SHEET NO.	
IT IS A VIOLATION OF LAW FOR ANY PERSON, UNLESS THEY ARE ACTING UNDER THE DIRECTION OF A LICENSED PROFESSIONAL ENGINEER, ARCHITECT, LANDSCAPE ARCHITECT, OR LAND SURVEYOR, TO ALTER AN ITEM IN ANY WAY. IF AN ITEM BEARING THE STAMP OF A LICENSED PROFESSIONAL IS ALTERED, THE ALTERING ENGINEER, ARCHITECT, LANDSCAPE ARCHITECT, OR LAND SURVEYOR SHALL STAMP THE DOCUMENT AND INCLUDE THE NOTATION "ALTERED BY" FOLLOWED BY THEIR SIGNATURE, THE DATE OF SUCH ALTERATION, AND A SPECIFIC DESCRIPTION OF THE ALTERATION.						  

FILE NAME =
DATE/TIME = 1/11/2024
USER = jkcoch

LEGEND:

REMOVE STORM SEWER

GRID NORTH



NOTES:

- SCOPE OF WORK INCLUDES:
 MILLING AND RESURFACING
 CURB RAMPS AND ADA UPGRADES
 CURB REPLACEMENT AS NEEDED
 SIDEWALK REPLACEMENT AS NEEDED
 LIGHTING REPLACEMENT IN KIND
 DRAINAGE REPLACEMENT AS NEEDED (CLEANING AND RESET MIN.)
 HYDRANT RELOCATION AS NEEDED (WHERE IN CONFLICT WITH ADA RAMPS)
 ADDITION OF LANDSCAPING (STREET TREES (5 FT SNOW STORAGE WIDTH REQUIRED FOR STREET TREES)
 PAVEMENT MARKING TO MATCH EXISTING (CROSSWALKS TO MATCH CITY OF BUFFALO CURRENT STANDARD)

AFFIX SEAL: ON:	ALTERED BY: ON:

AS-BUILT REVISIONS DESCRIPTION OF ALTERATIONS:	NYS ROUTE 33, KENSINGTON EXPRESSWAY PROJECT CITY OF BUFFALO	PIN 5512.52 UTILITY QUALITY LEVEL X	BRIDGES 1022609 1022610 1022620 1022630 1022640	CULVERTS	ALL DIMENSIONS IN FT UNLESS OTHERWISE NOTED	CONTRACT NUMBER
	COUNTY: ERIE REGION: 05				GENERAL PLAN 1R CITY STREETS WINSLOW AVENUE & FILMORE AVENUE	DRAWING NO. PL-58 SHEET NO.
IT IS A VIOLATION OF LAW FOR ANY PERSON, UNLESS THEY ARE ACTING UNDER THE DIRECTION OF A LICENSED PROFESSIONAL ENGINEER, ARCHITECT, LANDSCAPE ARCHITECT, OR LAND SURVEYOR, TO ALTER AN ITEM IN ANY WAY. IF AN ITEM BEARING THE STAMP OF A LICENSED PROFESSIONAL IS ALTERED, THE ALTERING ENGINEER, ARCHITECT, LANDSCAPE ARCHITECT, OR LAND SURVEYOR SHALL STAMP THE DOCUMENT AND INCLUDE THE NOTATION "ALTERED BY" FOLLOWED BY THEIR SIGNATURE, THE DATE OF SUCH ALTERATION, AND A SPECIFIC DESCRIPTION OF THE ALTERATION.						

PROJECT MANAGER

CHECK

DRAFTING

CHECK

DESIGN

JOB MANAGER

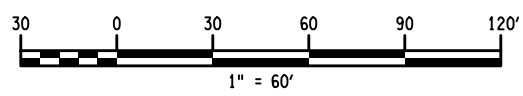
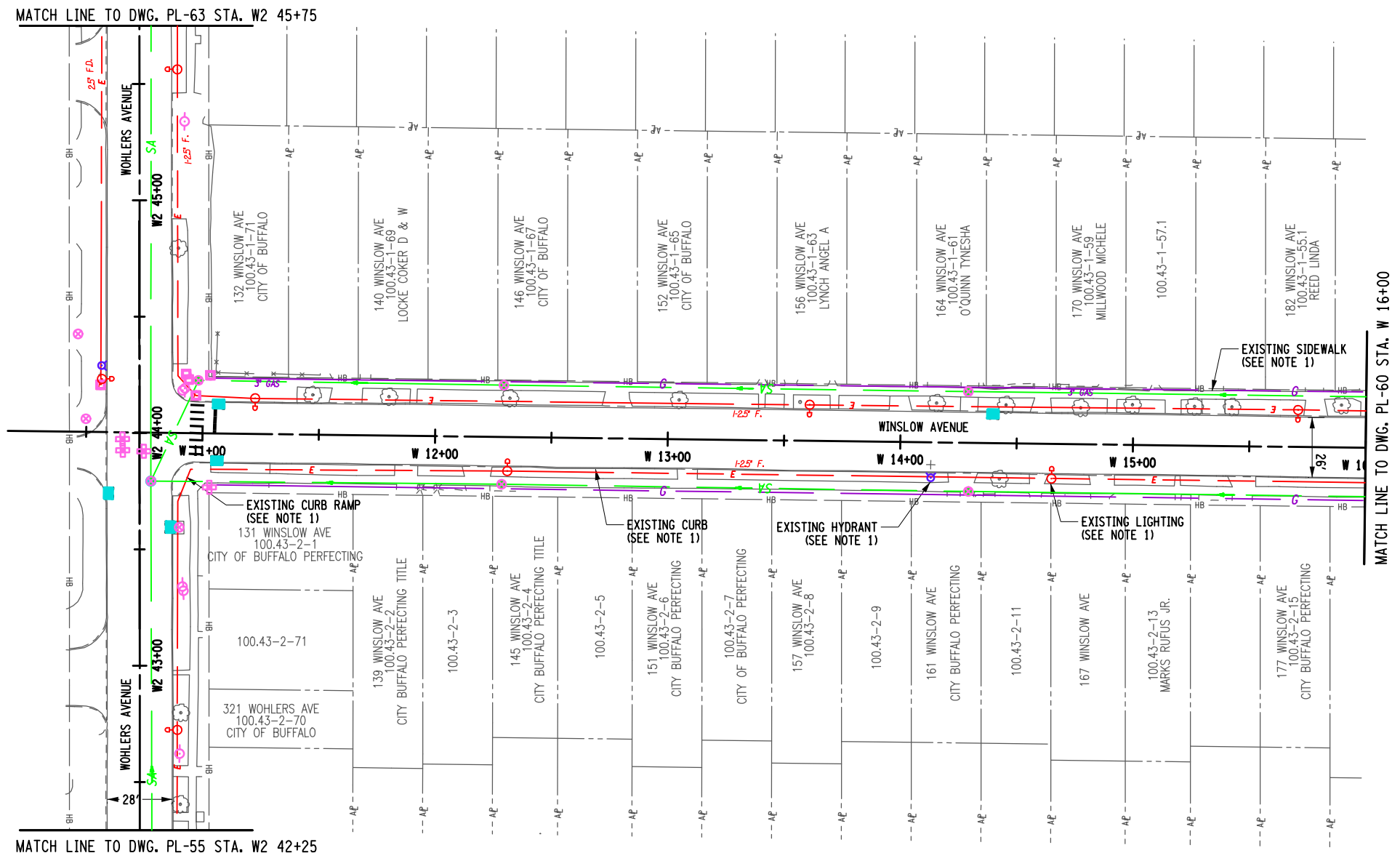
DESIGN SUPERVISOR

FILE NAME =
DATE/TIME = 1/11/2024
USER = jkcoch

LEGEND:

REMOVE STORM SEWER

GRID NORTH



NOTES:

- SCOPE OF WORK INCLUDES:
MILLING AND RESURFACING
CURB RAMPS AND ADA UPGRADES
CURB REPLACEMENT AS NEEDED
SIDEWALK REPLACEMENT AS NEEDED
LIGHTING REPLACEMENT IN KIND
DRAINAGE REPLACEMENT AS NEEDED (CLEANING AND RESET MIN.)
HYDRANT RELOCATION AS NEEDED (WHERE IN CONFLICT WITH ADA RAMPS)
ADDITION OF LANDSCAPING (STREET TREES (5 FT SNOW STORAGE WIDTH REQUIRED FOR STREET TREES)
PAVEMENT MARKING TO MATCH EXISTING (CROSSWALKS TO MATCH CITY OF BUFFALO CURRENT STANDARD)

AFFIX SEAL: ON:	ALTERED BY: ON:

AS-BUILT REVISIONS DESCRIPTION OF ALTERATIONS:	NYS ROUTE 33, KENSINGTON EXPRESSWAY PROJECT CITY OF BUFFALO	PIN 5512.52 UTILITY QUALITY LEVEL X	BRIDGES 1022609 1022610 1022620 1022630 1022640	CULVERTS	ALL DIMENSIONS IN FT UNLESS OTHERWISE NOTED	CONTRACT NUMBER
		COUNTY: ERIE	REGION: 05	GENERAL PLAN 1R CITY STREETS WOHLERS AVENUE & WINSLOW AVENUE		DRAWING NO. PL-59 SHEET NO.

IT IS A VIOLATION OF LAW FOR ANY PERSON, UNLESS THEY ARE ACTING UNDER THE DIRECTION OF A LICENSED PROFESSIONAL ENGINEER, ARCHITECT, LANDSCAPE ARCHITECT, OR LAND SURVEYOR, TO ALTER AN ITEM IN ANY WAY. IF AN ITEM BEARING THE STAMP OF A LICENSED PROFESSIONAL IS ALTERED, THE ALTERING ENGINEER, ARCHITECT, LANDSCAPE ARCHITECT, OR LAND SURVEYOR SHALL STAMP THE DOCUMENT AND INCLUDE THE NOTATION "ALTERED BY" FOLLOWED BY THEIR SIGNATURE, THE DATE OF SUCH ALTERATION, AND A SPECIFIC DESCRIPTION OF THE ALTERATION.



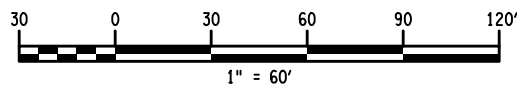
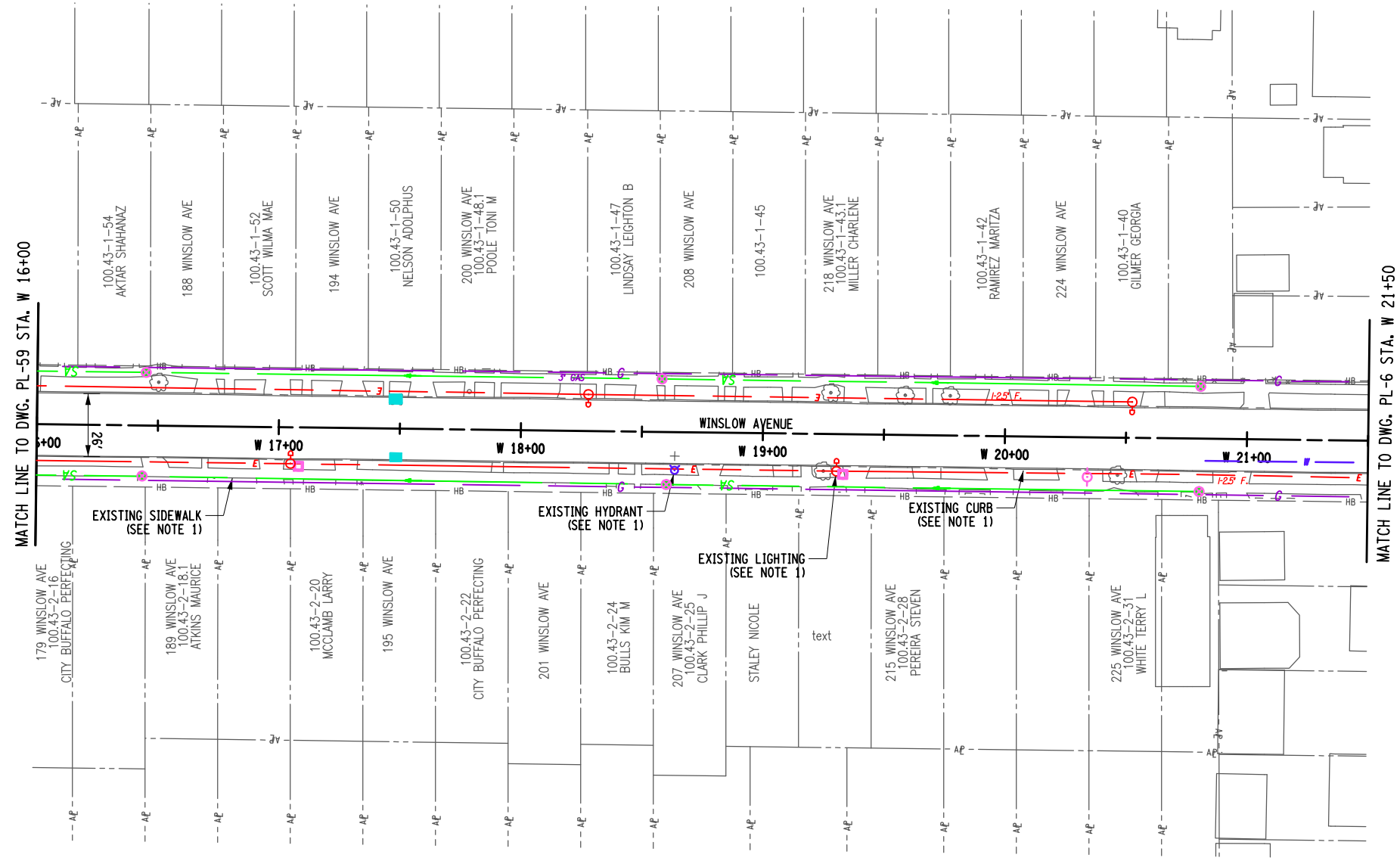
FILE NAME =
DATE/TIME = 1/11/2024
USER = jkcoch

PROJECT MANAGER
CHECK
DRAFTING
CHECK
DESIGN
JOB MANAGER
DESIGN SUPERVISOR

LEGEND:

REMOVE STORM SEWER

GRID NORTH



NOTES:

- SCOPE OF WORK INCLUDES:
 MILLING AND RESURFACING
 CURB RAMPS AND ADA UPGRADES
 CURB REPLACEMENT AS NEEDED
 SIDEWALK REPLACEMENT AS NEEDED
 LIGHTING REPLACEMENT IN KIND
 DRAINAGE REPLACEMENT AS NEEDED (CLEANING AND RESET MIN.)
 HYDRANT RELOCATION AS NEEDED (WHERE IN CONFLICT WITH ADA RAMPS)
 ADDITION OF LANDSCAPING (STREET TREES (5 FT SNOW STORAGE WIDTH REQUIRED FOR STREET TREES)
 PAVEMENT MARKING TO MATCH EXISTING (CROSSWALKS TO MATCH CITY OF BUFFALO CURRENT STANDARD)

AFFIX SEAL: ON:	ALTERED BY: ON:

AS-BUILT REVISIONS DESCRIPTION OF ALTERATIONS:	NYS ROUTE 33, KENSINGTON EXPRESSWAY PROJECT	PIN 5512.52	BRIDGES	CULVERTS	ALL DIMENSIONS IN FT UNLESS OTHERWISE NOTED	CONTRACT NUMBER
	CITY OF BUFFALO	UTILITY QUALITY LEVEL X	1022609		GENERAL PLAN 1R CITY STREETS WINSLOW AVENUE	DRAWING NO. PL-60
			1022610			SHEET NO.
	COUNTY: ERIE	REGION: 05	1022620			

			1022630			
			1022640			

IT IS A VIOLATION OF LAW FOR ANY PERSON, UNLESS THEY ARE ACTING UNDER THE DIRECTION OF A LICENSED PROFESSIONAL ENGINEER, ARCHITECT, LANDSCAPE ARCHITECT, OR LAND SURVEYOR, TO ALTER AN ITEM IN ANY WAY. IF AN ITEM BEARING THE STAMP OF A LICENSED PROFESSIONAL IS ALTERED, THE ALTERING ENGINEER, ARCHITECT, LANDSCAPE ARCHITECT, OR LAND SURVEYOR SHALL STAMP THE DOCUMENT AND INCLUDE THE NOTATION "ALTERED BY" FOLLOWED BY THEIR SIGNATURE, THE DATE OF SUCH ALTERATION, AND A SPECIFIC DESCRIPTION OF THE ALTERATION.



Department of Transportation

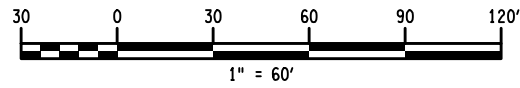
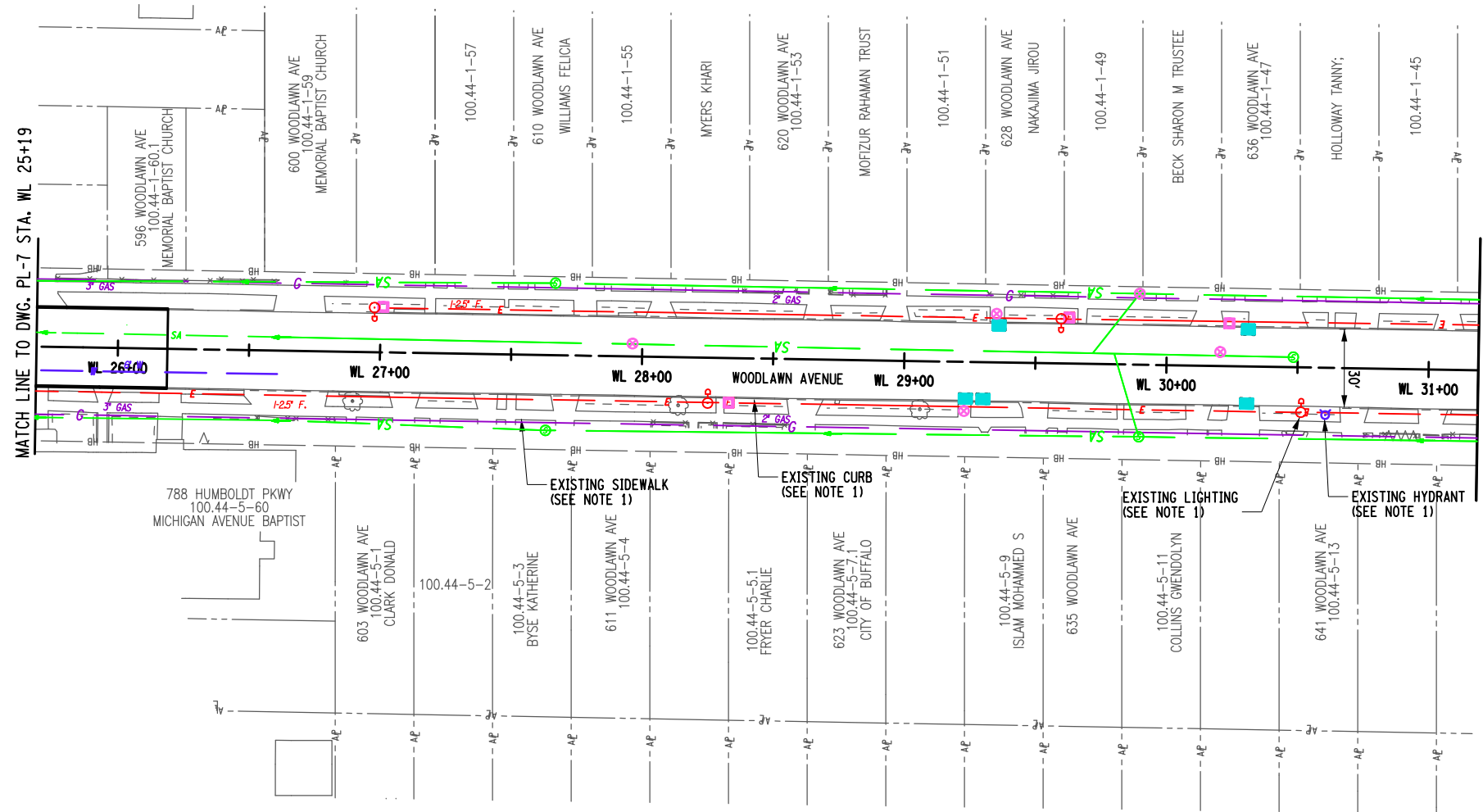
FILE NAME =
DATE/TIME = 1/11/2024
USER = jkoch

PROJECT MANAGER
CHECK
DRAFTING
CHECK
DESIGN
JOB MANAGER
DESIGN SUPERVISOR

LEGEND:

REMOVE STORM SEWER

GRID NORTH



NOTES:

- SCOPE OF WORK INCLUDES:
 MILLING AND RESURFACING
 CURB RAMPS AND ADA UPGRADES
 CURB REPLACEMENT AS NEEDED
 SIDEWALK REPLACEMENT AS NEEDED
 LIGHTING REPLACEMENT IN KIND
 DRAINAGE REPLACEMENT AS NEEDED (CLEANING AND RESET MIN.)
 HYDRANT RELOCATION AS NEEDED (WHERE IN CONFLICT WITH ADA RAMPS)
 ADDITION OF LANDSCAPING (STREET TREES (5 FT SNOW STORAGE WIDTH REQUIRED FOR STREET TREES)
 PAVEMENT MARKING TO MATCH EXISTING (CROSSWALKS TO MATCH CITY OF BUFFALO CURRENT STANDARD)

AFFIX SEAL: ON:	ALTERED BY: ON:

AS-BUILT REVISIONS DESCRIPTION OF ALTERATIONS:	NYS ROUTE 33, KENSINGTON EXPRESSWAY PROJECT CITY OF BUFFALO	PIN 5512.52 UTILITY QUALITY LEVEL X	BRIDGES 1022609 1022610 1022620 1022630 1022640	CULVERTS	ALL DIMENSIONS IN FT UNLESS OTHERWISE NOTED	CONTRACT NUMBER
	COUNTY: ERIE REGION: 05				GENERAL PLAN 1R CITY STREETS WOODLAWN AVENUE	DRAWING NO. PL-61 SHEET NO.

IT IS A VIOLATION OF LAW FOR ANY PERSON, UNLESS THEY ARE ACTING UNDER THE DIRECTION OF A LICENSED PROFESSIONAL ENGINEER, ARCHITECT, LANDSCAPE ARCHITECT, OR LAND SURVEYOR, TO ALTER AN ITEM IN ANY WAY. IF AN ITEM BEARING THE STAMP OF A LICENSED PROFESSIONAL IS ALTERED, THE ALTERING ENGINEER, ARCHITECT, LANDSCAPE ARCHITECT, OR LAND SURVEYOR SHALL STAMP THE DOCUMENT AND INCLUDE THE NOTATION "ALTERED BY" FOLLOWED BY THEIR SIGNATURE, THE DATE OF SUCH ALTERATION, AND A SPECIFIC DESCRIPTION OF THE ALTERATION.



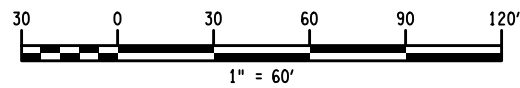
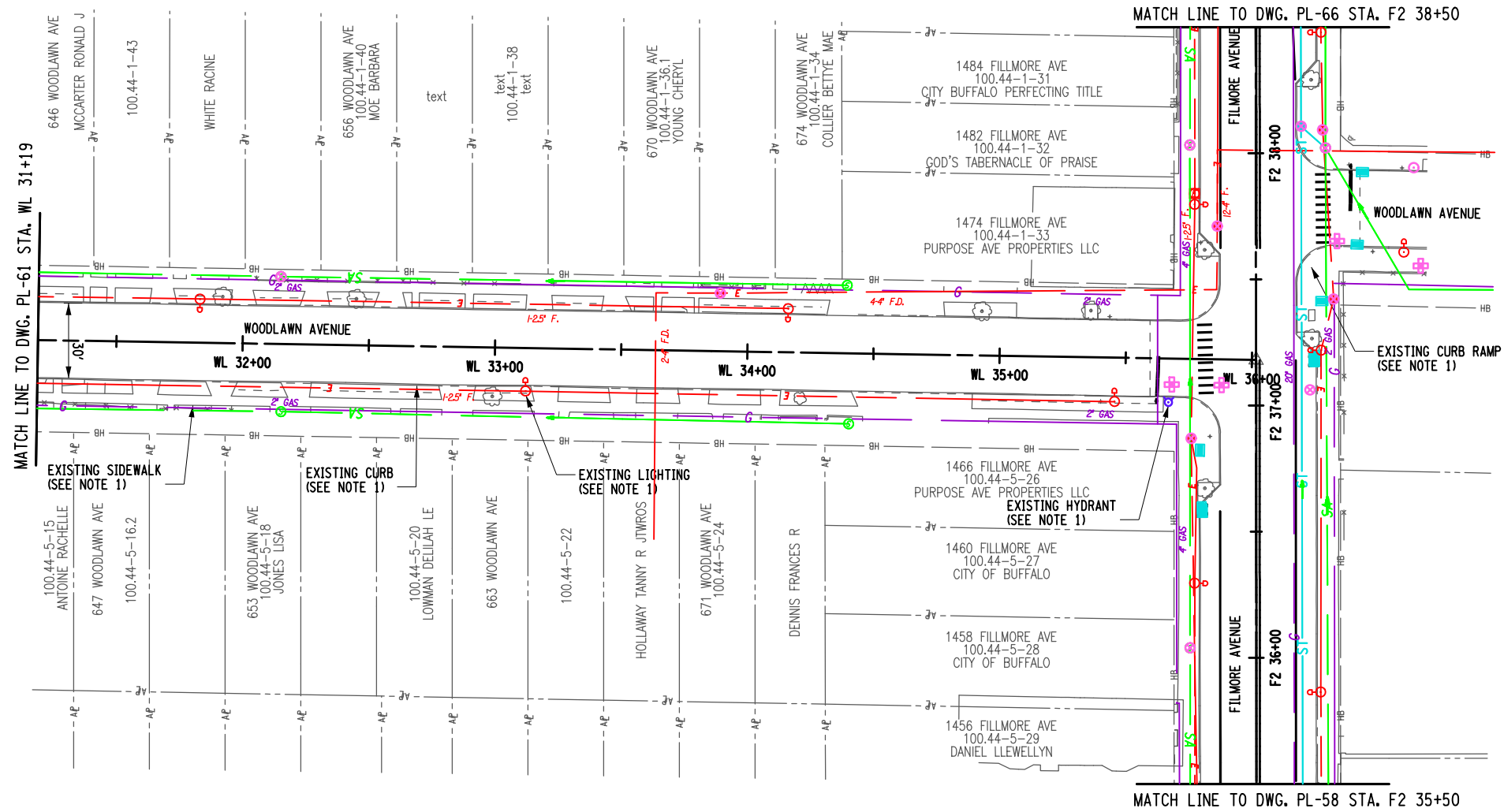
FILE NAME =
DATE/TIME = 1/11/2024
USER = jkcoch

PROJECT MANAGER
CHECK
DRAFTING
CHECK
DESIGN
JOB MANAGER
DESIGN SUPERVISOR

LEGEND:

REMOVE STORM SEWER

GRID NORTH



NOTES:

- SCOPE OF WORK INCLUDES:
 MILLING AND RESURFACING
 CURB RAMPS AND ADA UPGRADES
 CURB REPLACEMENT AS NEEDED
 SIDEWALK REPLACEMENT AS NEEDED
 LIGHTING REPLACEMENT IN KIND
 DRAINAGE REPLACEMENT AS NEEDED (CLEANING AND RESET MIN.)
 HYDRANT RELOCATION AS NEEDED (WHERE IN CONFLICT WITH ADA RAMPS)
 ADDITION OF LANDSCAPING (STREET TREES (5 FT SNOW STORAGE WIDTH REQUIRED FOR STREET TREES)
 PAVEMENT MARKING TO MATCH EXISTING (CROSSWALKS TO MATCH CITY OF BUFFALO CURRENT STANDARD)

AFFIX SEAL: ON:	ALTERED BY: ON:

AS-BUILT REVISIONS DESCRIPTION OF ALTERATIONS:	NYS ROUTE 33, KENSINGTON EXPRESSWAY PROJECT	PIN 5512.52 UTILITY QUALITY LEVEL X	BRIDGES 1022609 1022610 1022620 1022630 1022640	CULVERTS	ALL DIMENSIONS IN FT UNLESS OTHERWISE NOTED	CONTRACT NUMBER
	CITY OF BUFFALO					GENERAL PLAN 1R CITY STREETS WOODLAWN AVENUE & FILMORE AVENUE
COUNTY: ERIE		REGION: 05	NEW YORK STATE OF OPPORTUNITY.			Department of Transportation

IT IS A VIOLATION OF LAW FOR ANY PERSON, UNLESS THEY ARE ACTING UNDER THE DIRECTION OF A LICENSED PROFESSIONAL ENGINEER, ARCHITECT, LANDSCAPE ARCHITECT, OR LAND SURVEYOR, TO ALTER AN ITEM IN ANY WAY. IF AN ITEM BEARING THE STAMP OF A LICENSED PROFESSIONAL IS ALTERED, THE ALTERING ENGINEER, ARCHITECT, LANDSCAPE ARCHITECT, OR LAND SURVEYOR SHALL STAMP THE DOCUMENT AND INCLUDE THE NOTATION "ALTERED BY" FOLLOWED BY THEIR SIGNATURE, THE DATE OF SUCH ALTERATION, AND A SPECIFIC DESCRIPTION OF THE ALTERATION.

PROJECT MANAGER

CHECK

DRAFTING

CHECK

DESIGN

JOB MANAGER

DESIGN SUPERVISOR

FILE NAME =
DATE/TIME = 1/11/2024
USER = jkcoch

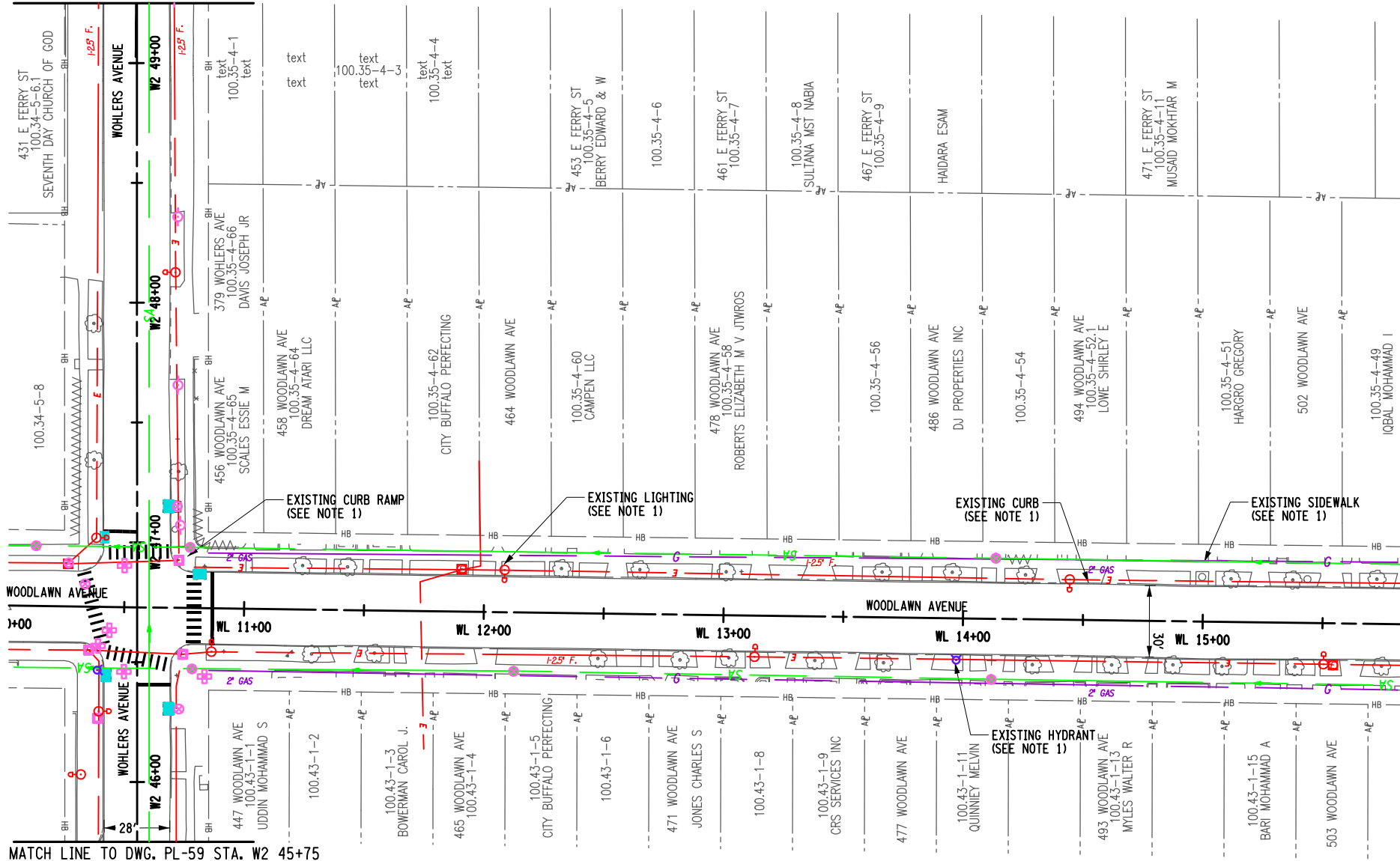
LEGEND:

REMOVE STORM SEWER

GRID NORTH

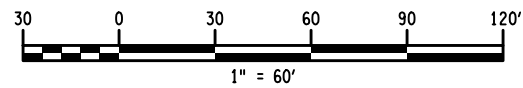


MATCH LINE TO DWG. PL-67 STA. W2 49+25



MATCH LINE TO DWG. PL-59 STA. W2 45+75

MATCH LINE TO DWG. PL-64 STA. WL 15+84



NOTES:

- SCOPE OF WORK INCLUDES:
MILLING AND RESURFACING
CURB RAMP AND ADA UPGRADES
CURB REPLACEMENT AS NEEDED
SIDEWALK REPLACEMENT AS NEEDED
LIGHTING REPLACEMENT IN KIND
DRAINAGE REPLACEMENT AS NEEDED (CLEANING AND RESET MIN.)
HYDRANT RELOCATION AS NEEDED (WHERE IN CONFLICT WITH ADA RAMPS)
ADDITION OF LANDSCAPING (STREET TREES (5 FT SNOW STORAGE WIDTH REQUIRED FOR STREET TREES)
PAVEMENT MARKING TO MATCH EXISTING (CROSSWALKS TO MATCH CITY OF BUFFALO CURRENT STANDARD)

AFFIX SEAL: ON:	ALTERED BY: ON:

AS-BUILT REVISIONS DESCRIPTION OF ALTERATIONS:	NYS ROUTE 33, KENSINGTON EXPRESSWAY PROJECT CITY OF BUFFALO COUNTY: ERIE REGION: 05	PIN 5512.52 UTILITY QUALITY LEVEL X	BRIDGES 1022609 1022610 1022620 1022630 1022640	CULVERTS	ALL DIMENSIONS IN FT UNLESS OTHERWISE NOTED	CONTRACT NUMBER
GENERAL PLAN 1R CITY STREETS WOHLERS AVENUE & WOODLAWN AVENUE					DRAWING NO. PL-63 SHEET NO.	

IT IS A VIOLATION OF LAW FOR ANY PERSON, UNLESS THEY ARE ACTING UNDER THE DIRECTION OF A LICENSED PROFESSIONAL ENGINEER, ARCHITECT, LANDSCAPE ARCHITECT, OR LAND SURVEYOR, TO ALTER AN ITEM IN ANY WAY. IF AN ITEM BEARING THE STAMP OF A LICENSED PROFESSIONAL IS ALTERED, THE ALTERING ENGINEER, ARCHITECT, LANDSCAPE ARCHITECT, OR LAND SURVEYOR SHALL STAMP THE DOCUMENT AND INCLUDE THE NOTATION "ALTERED BY" FOLLOWED BY THEIR SIGNATURE, THE DATE OF SUCH ALTERATION, AND A SPECIFIC DESCRIPTION OF THE ALTERATION.



FILE NAME =
DATE/TIME = 1/11/2024
USER = jkcoch

PROJECT MANAGER
CHECK
DRAFTING
CHECK
DESIGN
JOB MANAGER
DESIGN SUPERVISOR

LEGEND:

REMOVE STORM SEWER

GRID NORTH



PROJECT MANAGER

CHECK

DRAFTING

CHECK

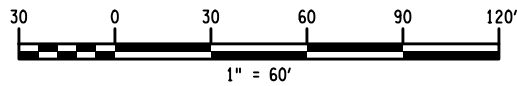
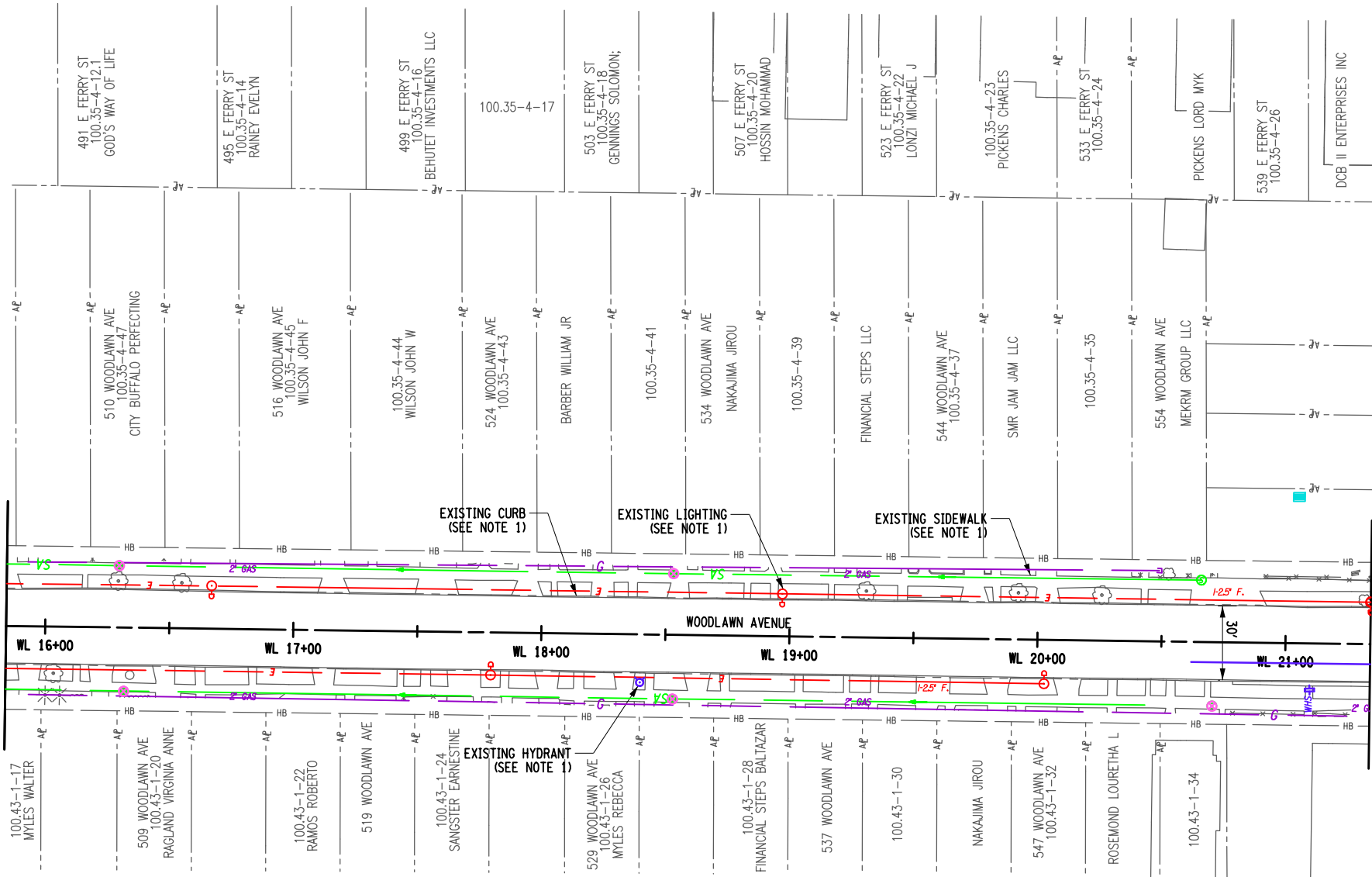
DESIGN

JOB MANAGER

DESIGN SUPERVISOR

MATCH LINE TO DWG. PL-63 STA. WL 15+84

MATCH LINE TO DWG. PL-7 STA. WL 21+34



NOTES:

- SCOPE OF WORK INCLUDES:
 MILLING AND RESURFACING
 CURB RAMPS AND ADA UPGRADES
 CURB REPLACEMENT AS NEEDED
 SIDEWALK REPLACEMENT AS NEEDED
 LIGHTING REPLACEMENT IN KIND
 DRAINAGE REPLACEMENT AS NEEDED (CLEANING AND RESET MIN.)
 HYDRANT RELOCATION AS NEEDED (WHERE IN CONFLICT WITH ADA RAMPS)
 ADDITION OF LANDSCAPING (STREET TREES (5 FT SNOW STORAGE WIDTH REQUIRED FOR STREET TREES)
 PAVEMENT MARKING TO MATCH EXISTING (CROSSWALKS TO MATCH CITY OF BUFFALO CURRENT STANDARD)

AFFIX SEAL: ON:	ALTERED BY: ON:
AS-BUILT REVISIONS DESCRIPTION OF ALTERATIONS:	

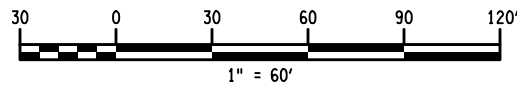
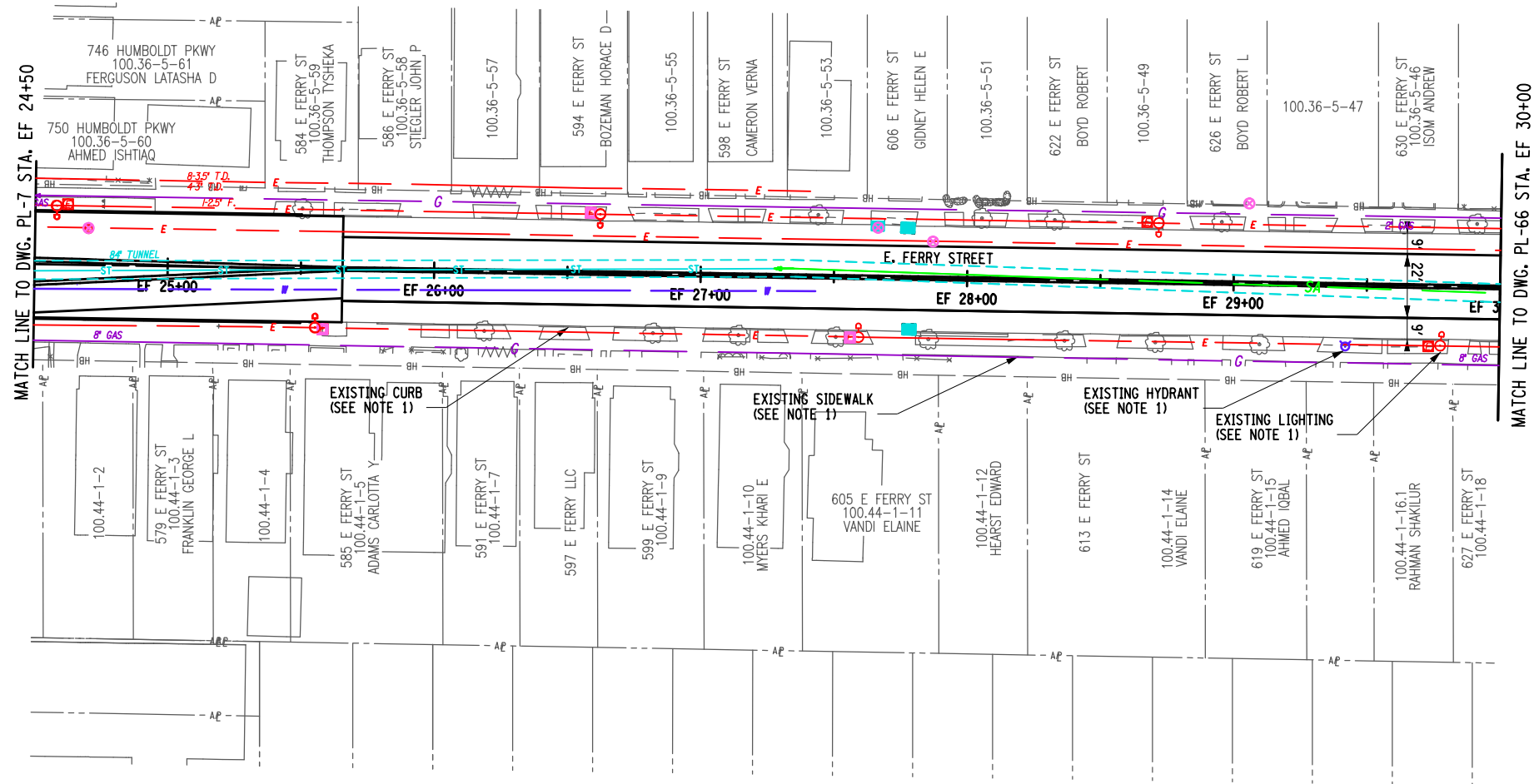
NYS ROUTE 33, KENSINGTON EXPRESSWAY PROJECT CITY OF BUFFALO COUNTY: ERIE REGION: 05		PIN 5512.52 UTILITY QUALITY LEVEL X	BRIDGES 1022609 1022610 1022620 1022630 1022640	CULVERTS	ALL DIMENSIONS IN FT UNLESS OTHERWISE NOTED GENERAL PLAN 1R CITY STREETS WOODLAWN AVENUE	CONTRACT NUMBER DRAWING NO. PL-64 SHEET NO.
IT IS A VIOLATION OF LAW FOR ANY PERSON, UNLESS THEY ARE ACTING UNDER THE DIRECTION OF A LICENSED PROFESSIONAL ENGINEER, ARCHITECT, LANDSCAPE ARCHITECT, OR LAND SURVEYOR, TO ALTER AN ITEM IN ANY WAY. IF AN ITEM BEARING THE STAMP OF A LICENSED PROFESSIONAL IS ALTERED, THE ALTERING ENGINEER, ARCHITECT, LANDSCAPE ARCHITECT, OR LAND SURVEYOR SHALL STAMP THE DOCUMENT AND INCLUDE THE NOTATION "ALTERED BY" FOLLOWED BY THEIR SIGNATURE, THE DATE OF SUCH ALTERATION, AND A SPECIFIC DESCRIPTION OF THE ALTERATION.						

FILE NAME =
 DATE/TIME = 1/11/2024
 USER = jkcoch

LEGEND:

REMOVE STORM SEWER

GRID NORTH



NOTES:

- SCOPE OF WORK INCLUDES:
 MILLING AND RESURFACING
 CURB RAMPS AND ADA UPGRADES
 CURB REPLACEMENT AS NEEDED
 SIDEWALK REPLACEMENT AS NEEDED
 LIGHTING REPLACEMENT IN KIND
 DRAINAGE REPLACEMENT AS NEEDED (CLEANING AND RESET MIN.)
 HYDRANT RELOCATION AS NEEDED (WHERE IN CONFLICT WITH ADA RAMPS)
 ADDITION OF LANDSCAPING (STREET TREES (5 FT SNOW STORAGE WIDTH REQUIRED FOR STREET TREES)
 PAVEMENT MARKING TO MATCH EXISTING (CROSSWALKS TO MATCH CITY OF BUFFALO CURRENT STANDARD)

AFFIX SEAL: ON:	ALTERED BY: ON:

AS-BUILT REVISIONS DESCRIPTION OF ALTERATIONS:	NYS ROUTE 33, KENSINGTON EXPRESSWAY PROJECT	PIN 5512.52	BRIDGES 1022609 1022610 1022620 1022630 1022640	CULVERTS	ALL DIMENSIONS IN FT UNLESS OTHERWISE NOTED	CONTRACT NUMBER
	CITY OF BUFFALO	UTILITY QUALITY LEVEL X			GENERAL PLAN 1R CITY STREETS E FERRY STREET	DRAWING NO. PL-65
	COUNTY: ERIE	REGION: 05				SHEET NO.

IT IS A VIOLATION OF LAW FOR ANY PERSON, UNLESS THEY ARE ACTING UNDER THE DIRECTION OF A LICENSED PROFESSIONAL ENGINEER, ARCHITECT, LANDSCAPE ARCHITECT, OR LAND SURVEYOR, TO ALTER AN ITEM IN ANY WAY. IF AN ITEM BEARING THE STAMP OF A LICENSED PROFESSIONAL IS ALTERED, THE ALTERING ENGINEER, ARCHITECT, LANDSCAPE ARCHITECT, OR LAND SURVEYOR SHALL STAMP THE DOCUMENT AND INCLUDE THE NOTATION "ALTERED BY" FOLLOWED BY THEIR SIGNATURE, THE DATE OF SUCH ALTERATION, AND A SPECIFIC DESCRIPTION OF THE ALTERATION.



Department of Transportation

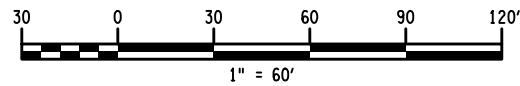
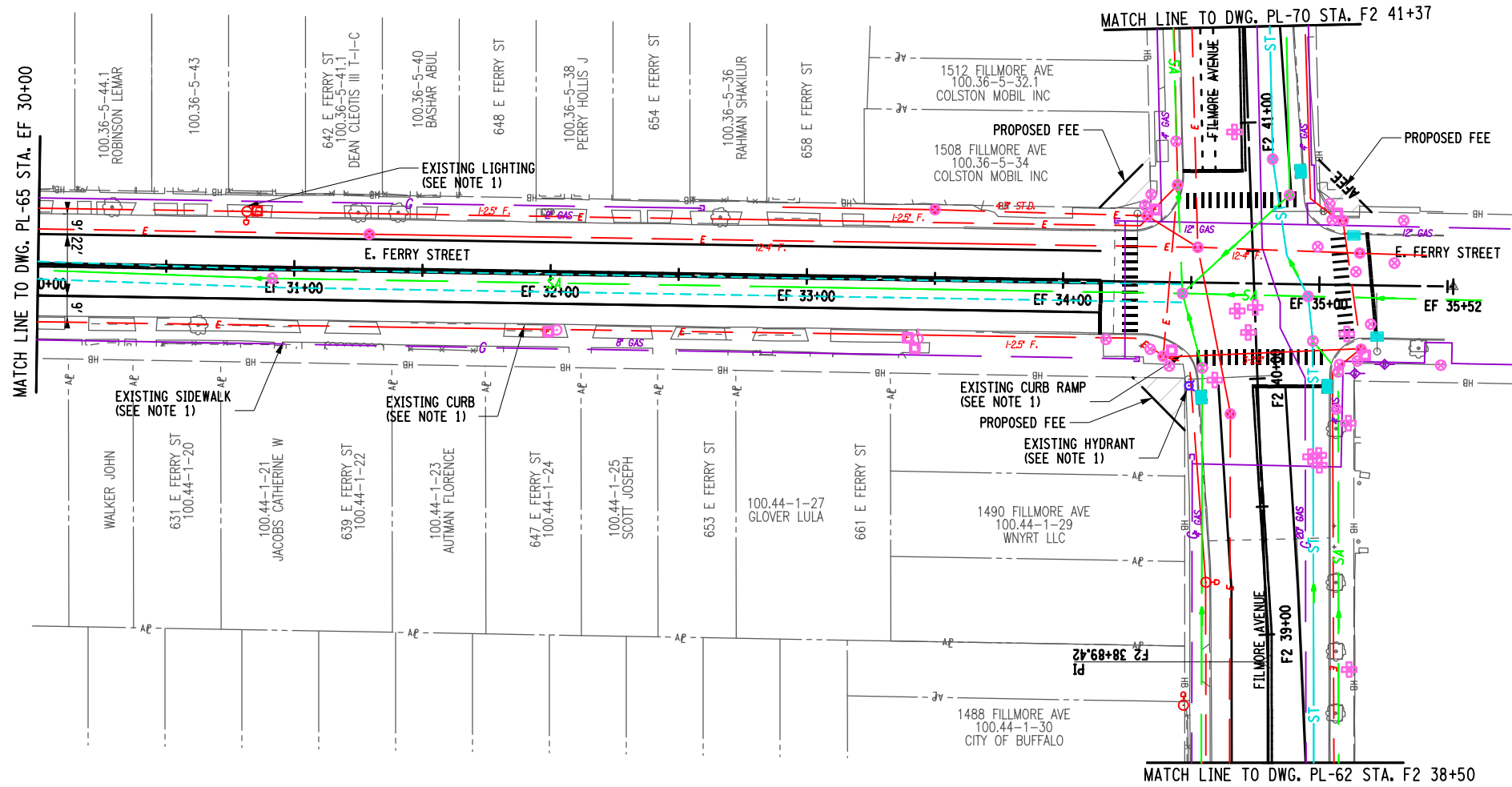
FILE NAME =
DATE/TIME = 1/11/2024
USER = jkcoch

PROJECT MANAGER
CHECK
DRAFTING
CHECK
DESIGN
JOB MANAGER
DESIGN SUPERVISOR

LEGEND:

REMOVE STORM SEWER 

GRID NORTH



NOTES:

- SCOPE OF WORK INCLUDES:
 MILLING AND RESURFACING
 CURB RAMPS AND ADA UPGRADES
 CURB REPLACEMENT AS NEEDED
 SIDEWALK REPLACEMENT AS NEEDED
 LIGHTING REPLACEMENT IN KIND
 DRAINAGE REPLACEMENT AS NEEDED (CLEANING AND RESET MIN.)
 HYDRANT RELOCATION AS NEEDED (WHERE IN CONFLICT WITH ADA RAMPS)
 ADDITION OF LANDSCAPING (STREET TREES 6 FT SNOW STORAGE WIDTH REQUIRED FOR STREET TREES)
 PAVEMENT MARKING TO MATCH EXISTING (CROSSWALKS TO MATCH CITY OF BUFFALO CURRENT STANDARD)

AFFIX SEAL: ON:	ALTERED BY: ON:
<p>AS-BUILT REVISIONS DESCRIPTION OF ALTERATIONS:</p>	

NYS ROUTE 33, KENSINGTON EXPRESSWAY PROJECT CITY OF BUFFALO COUNTY: ERIE REGION: 05	PIN 5512.52 UTILITY QUALITY LEVEL X	BRIDGES 1022609 1022610 1022620 1022630 1022640	CULVERTS	ALL DIMENSIONS IN FT UNLESS OTHERWISE NOTED	CONTRACT NUMBER	
				GENERAL PLAN 1R CITY STREETS E FERRY STREET & FILMORE AVENUE		DRAWING NO. PL-66 SHEET NO.

IT IS A VIOLATION OF LAW FOR ANY PERSON, UNLESS THEY ARE ACTING UNDER THE DIRECTION OF A LICENSED PROFESSIONAL ENGINEER, ARCHITECT, LANDSCAPE ARCHITECT, OR LAND SURVEYOR, TO ALTER AN ITEM IN ANY WAY. IF AN ITEM BEARING THE STAMP OF A LICENSED PROFESSIONAL IS ALTERED, THE ALTERING ENGINEER, ARCHITECT, LANDSCAPE ARCHITECT, OR LAND SURVEYOR SHALL STAMP THE DOCUMENT AND INCLUDE THE NOTATION "ALTERED BY" FOLLOWED BY THEIR SIGNATURE, THE DATE OF SUCH ALTERATION, AND A SPECIFIC DESCRIPTION OF THE ALTERATION.



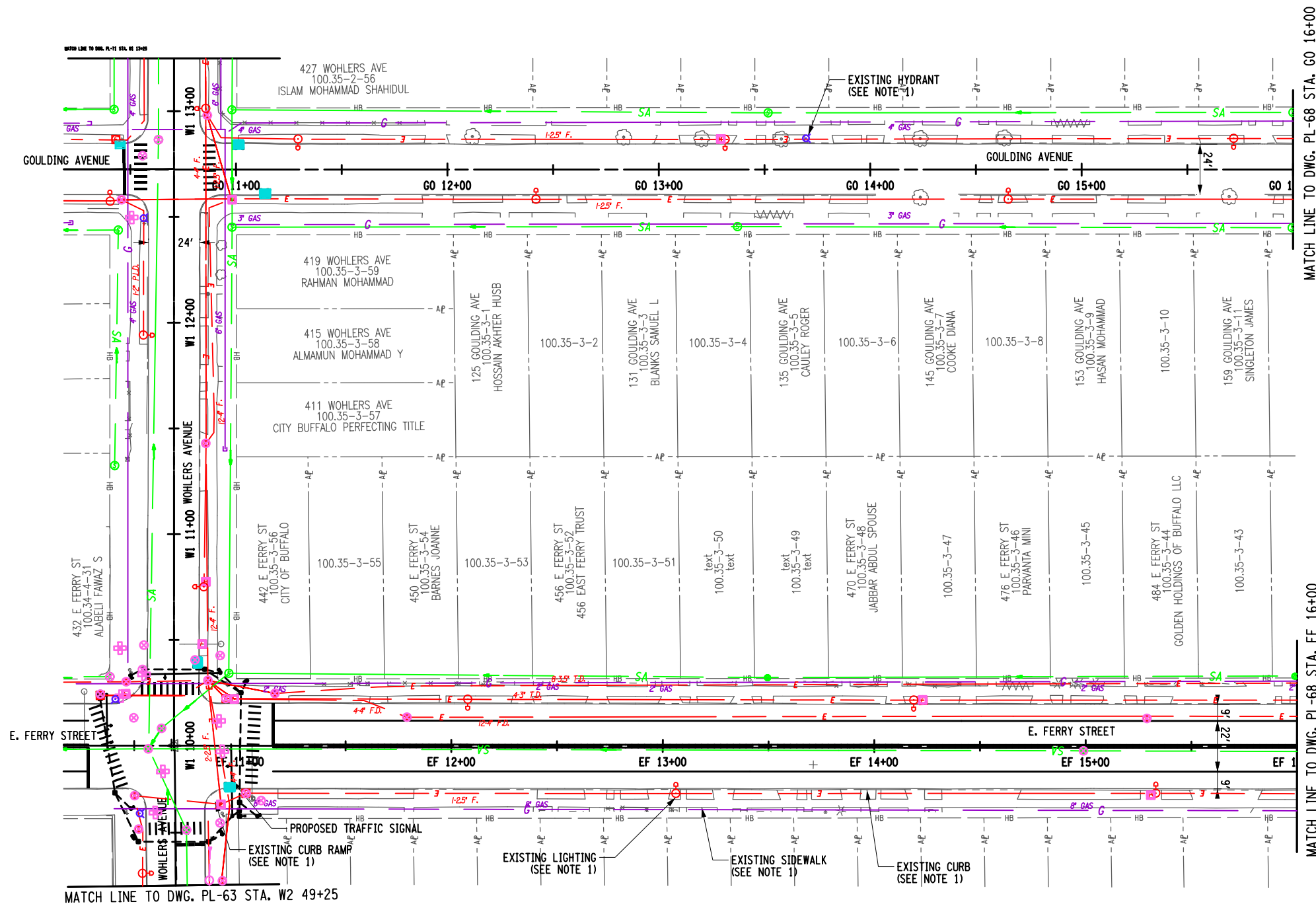
Department of Transportation

FILE NAME =
DATE/TIME = 1/11/2024
USER = jkcoch

PROJECT MANAGER
CHECK
DRAFTING
CHECK
DESIGN
JOB MANAGER
DESIGN SUPERVISOR

LEGEND:

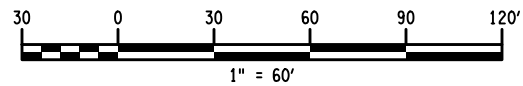
REMOVE STORM SEWER



MATCH LINE TO DWG. PL-68 STA. GO 16+00

MATCH LINE TO DWG. PL-68 STA. EF 16+00

GRID NORTH



NOTES:

- SCOPE OF WORK INCLUDES:
MILLING AND RESURFACING
CURB RAMPS AND ADA UPGRADES
CURB REPLACEMENT AS NEEDED
SIDEWALK REPLACEMENT AS NEEDED
LIGHTING REPLACEMENT IN KIND
DRAINAGE REPLACEMENT AS NEEDED (CLEANING AND RESET MIN.)
HYDRANT RELOCATION AS NEEDED (WHERE IN CONFLICT WITH ADA RAMPS)
ADDITION OF LANDSCAPING (STREET TREES (5 FT SNOW STORAGE WIDTH REQUIRED FOR STREET TREES)
PAVEMENT MARKING TO MATCH EXISTING (CROSSWALKS TO MATCH CITY OF BUFFALO CURRENT STANDARD)

AFFIX SEAL: ON:	ALTERED BY: ON:

AS-BUILT REVISIONS DESCRIPTION OF ALTERATIONS:	NYS ROUTE 33, KENSINGTON EXPRESSWAY PROJECT CITY OF BUFFALO	PIN 5512.52 UTILITY QUALITY LEVEL X	BRIDGES 1022609 1022610 1022620 1022630 1022640	CULVERTS	ALL DIMENSIONS IN FT UNLESS OTHERWISE NOTED	CONTRACT NUMBER
	COUNTY: ERIE REGION: 05				GENERAL PLAN 1R CITY STREETS WOHLERS AVENUE, GOULDING AVENUE & E FERRY STREET	DRAWING NO. PL-67 SHEET NO.
IT IS A VIOLATION OF LAW FOR ANY PERSON, UNLESS THEY ARE ACTING UNDER THE DIRECTION OF A LICENSED PROFESSIONAL ENGINEER, ARCHITECT, LANDSCAPE ARCHITECT, OR LAND SURVEYOR, TO ALTER AN ITEM IN ANY WAY. IF AN ITEM BEARING THE STAMP OF A LICENSED PROFESSIONAL IS ALTERED, THE ALTERING ENGINEER, ARCHITECT, LANDSCAPE ARCHITECT, OR LAND SURVEYOR SHALL STAMP THE DOCUMENT AND INCLUDE THE NOTATION "ALTERED BY" FOLLOWED BY THEIR SIGNATURE, THE DATE OF SUCH ALTERATION, AND A SPECIFIC DESCRIPTION OF THE ALTERATION.						



Department of Transportation

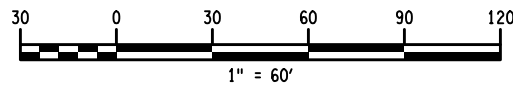
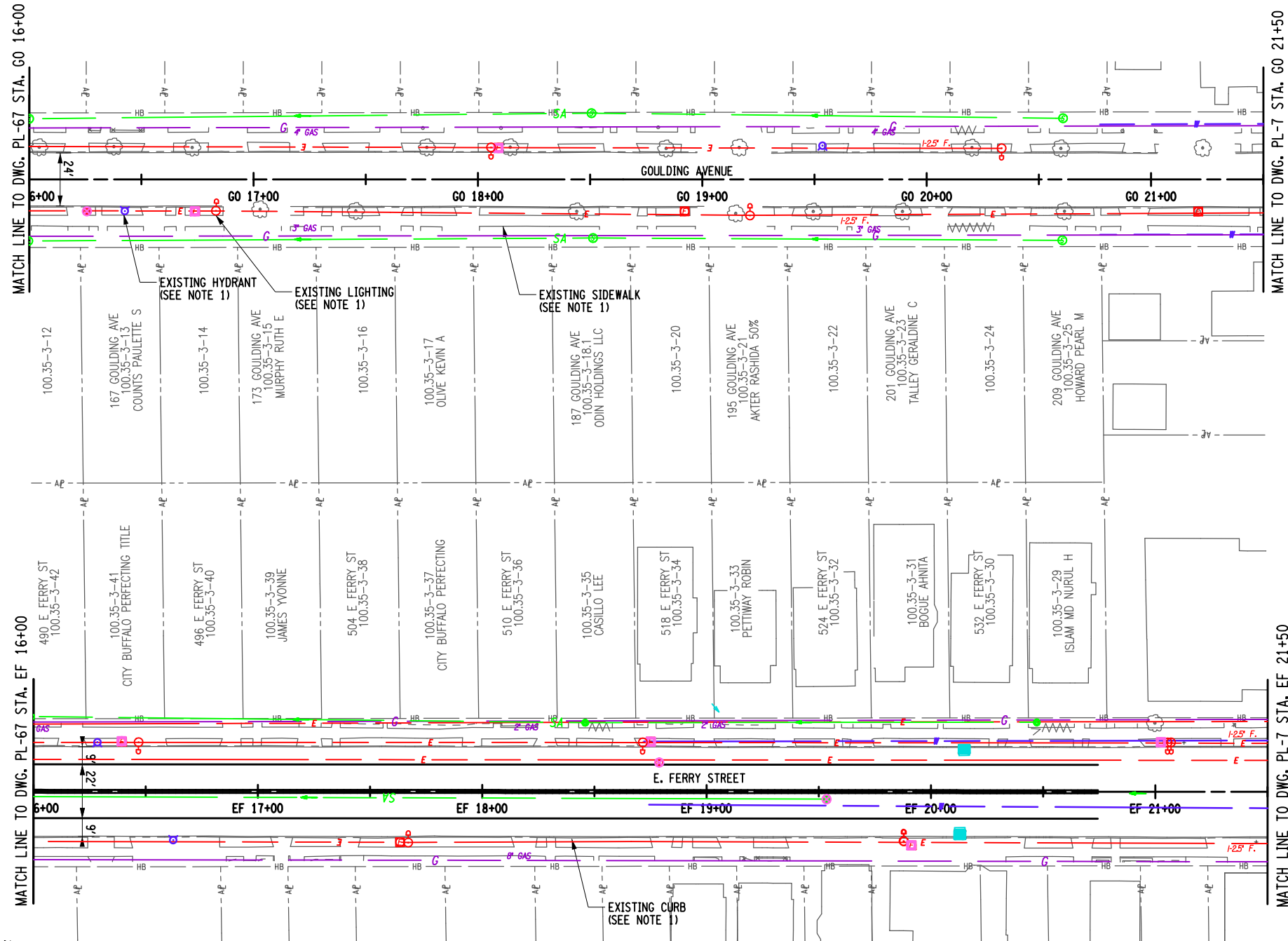
FILE NAME =
DATE/TIME = 1/11/2024
USER = jkcoch

JOB MANAGER DESIGN CHECK DRAFTING CHECK PROJECT MANAGER

LEGEND:

REMOVE STORM SEWER

GRID NORTH



NOTES:

- SCOPE OF WORK INCLUDES:
 MILLING AND RESURFACING
 CURB RAMPS AND ADA UPGRADES
 CURB REPLACEMENT AS NEEDED
 SIDEWALK REPLACEMENT AS NEEDED
 LIGHTING REPLACEMENT IN KIND
 DRAINAGE REPLACEMENT AS NEEDED (CLEANING AND RESET MIN.)
 HYDRANT RELOCATION AS NEEDED (WHERE IN CONFLICT WITH ADA RAMPS)
 ADDITION OF LANDSCAPING (STREET TREES 6 FT SNOW STORAGE WIDTH REQUIRED FOR STREET TREES)
 PAVEMENT MARKING TO MATCH EXISTING (CROSSWALKS TO MATCH CITY OF BUFFALO CURRENT STANDARD)

AFFIX SEAL: ON:	ALTERED BY: ON:

AS-BUILT REVISIONS DESCRIPTION OF ALTERATIONS:	NYS ROUTE 33, KENSINGTON EXPRESSWAY PROJECT CITY OF BUFFALO COUNTY: ERIE REGION: 05	PIN 5512.52 UTILITY QUALITY LEVEL X	BRIDGES 1022609 1022610 1022620 1022630 1022640	CULVERTS	ALL DIMENSIONS IN FT UNLESS OTHERWISE NOTED	CONTRACT NUMBER
GENERAL PLAN 1R CITY STREETS E FERRY STREET & GOULDING AVENUE					DRAWING NO. PL-68 SHEET NO.	

IT IS A VIOLATION OF LAW FOR ANY PERSON, UNLESS THEY ARE ACTING UNDER THE DIRECTION OF A LICENSED PROFESSIONAL ENGINEER, ARCHITECT, LANDSCAPE ARCHITECT, OR LAND SURVEYOR, TO ALTER AN ITEM IN ANY WAY. IF AN ITEM BEARING THE STAMP OF A LICENSED PROFESSIONAL IS ALTERED, THE ALTERING ENGINEER, ARCHITECT, LANDSCAPE ARCHITECT, OR LAND SURVEYOR SHALL STAMP THE DOCUMENT AND INCLUDE THE NOTATION "ALTERED BY" FOLLOWED BY THEIR SIGNATURE, THE DATE OF SUCH ALTERATION, AND A SPECIFIC DESCRIPTION OF THE ALTERATION.



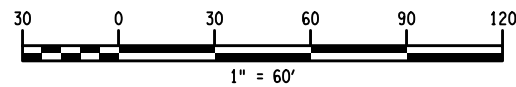
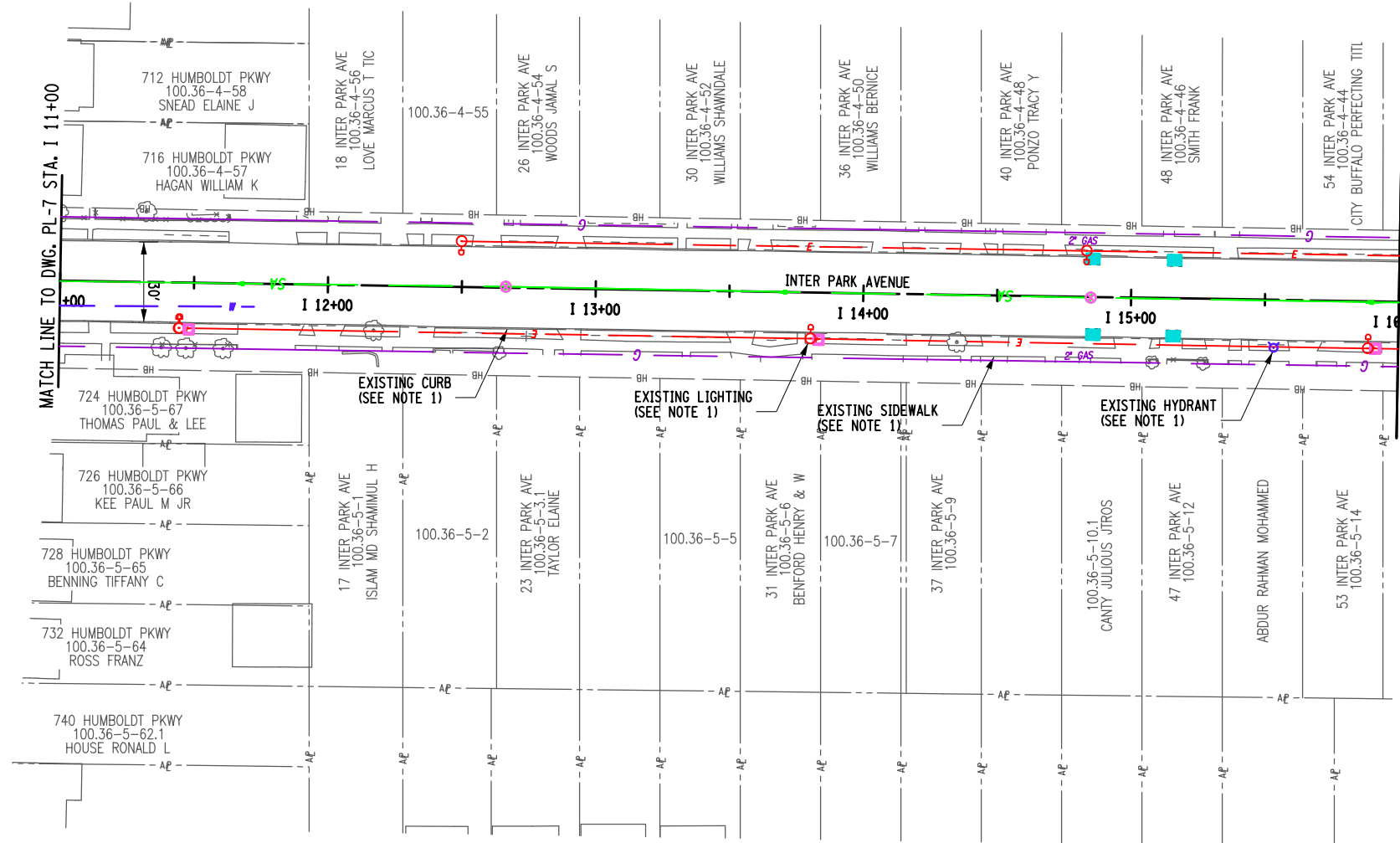
FILE NAME =
DATE/TIME = 1/11/2024
USER = jkcoch

JOB MANAGER DESIGN CHECK DRAFTING CHECK PROJECT MANAGER

LEGEND:

REMOVE STORM SEWER 

GRID NORTH



NOTES:

- SCOPE OF WORK INCLUDES:
MILLING AND RESURFACING
CURB RAMPS AND ADA UPGRADES
CURB REPLACEMENT AS NEEDED
SIDEWALK REPLACEMENT AS NEEDED
LIGHTING REPLACEMENT IN KIND
DRAINAGE REPLACEMENT AS NEEDED (CLEANING AND RESET MIN.)
HYDRANT RELOCATION AS NEEDED (WHERE IN CONFLICT WITH ADA RAMPS)
ADDITION OF LANDSCAPING (STREET TREES (5 FT SNOW STORAGE WIDTH REQUIRED FOR STREET TREES)
PAVEMENT MARKING TO MATCH EXISTING (CROSSWALKS TO MATCH CITY OF BUFFALO CURRENT STANDARD)

AFFIX SEAL: ON:	ALTERED BY: ON:

AS-BUILT REVISIONS DESCRIPTION OF ALTERATIONS:	NYS ROUTE 33, KENSINGTON EXPRESSWAY PROJECT CITY OF BUFFALO	PIN 5512.52 UTILITY QUALITY LEVEL X	BRIDGES 1022609 1022610 1022620 1022630 1022640	CULVERTS	ALL DIMENSIONS IN FT UNLESS OTHERWISE NOTED	CONTRACT NUMBER
	COUNTY: ERIE REGION: 05				GENERAL PLAN 1R CITY STREETS INTER PARK AVENUE	DRAWING NO. PL-69 SHEET NO.

IT IS A VIOLATION OF LAW FOR ANY PERSON, UNLESS THEY ARE ACTING UNDER THE DIRECTION OF A LICENSED PROFESSIONAL ENGINEER, ARCHITECT, LANDSCAPE ARCHITECT, OR LAND SURVEYOR, TO ALTER AN ITEM IN ANY WAY. IF AN ITEM BEARING THE STAMP OF A LICENSED PROFESSIONAL IS ALTERED, THE ALTERING ENGINEER, ARCHITECT, LANDSCAPE ARCHITECT, OR LAND SURVEYOR SHALL STAMP THE DOCUMENT AND INCLUDE THE NOTATION "ALTERED BY" FOLLOWED BY THEIR SIGNATURE, THE DATE OF SUCH ALTERATION, AND A SPECIFIC DESCRIPTION OF THE ALTERATION.



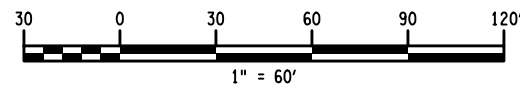
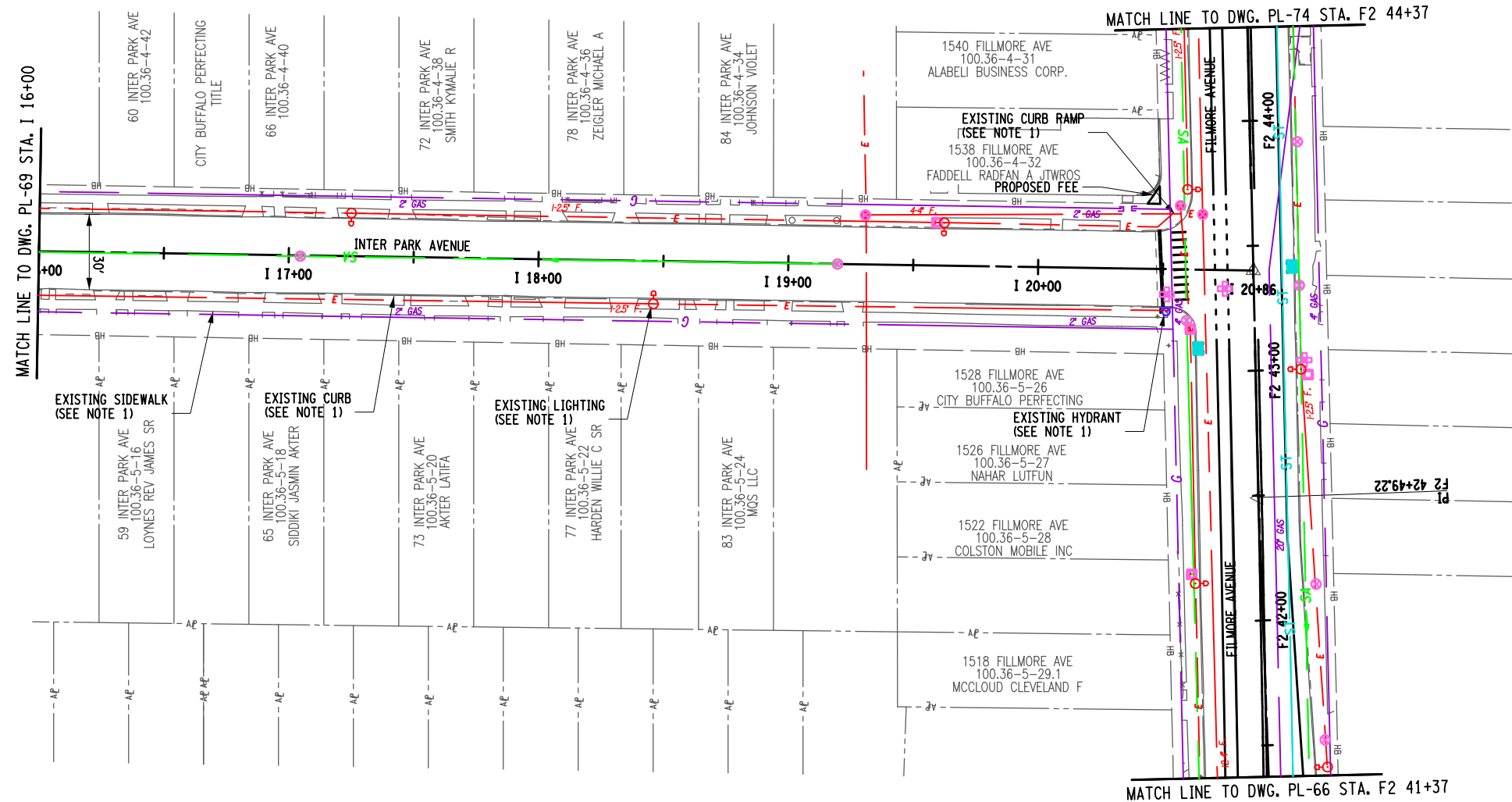
FILE NAME =
DATE/TIME = 1/11/2024
USER = jkcoch

PROJECT MANAGER
CHECK
DRAFTING
CHECK
DESIGN
JOB MANAGER
DESIGN SUPERVISOR

LEGEND:

REMOVE STORM SEWER

GRID NORTH



NOTES:

- SCOPE OF WORK INCLUDES:
 MILLING AND RESURFACING
 CURB RAMPS AND ADA UPGRADES
 CURB REPLACEMENT AS NEEDED
 SIDEWALK REPLACEMENT AS NEEDED
 LIGHTING REPLACEMENT IN KIND
 DRAINAGE REPLACEMENT AS NEEDED (CLEANING AND RESET MIN.)
 HYDRANT RELOCATION AS NEEDED (WHERE IN CONFLICT WITH ADA RAMPS)
 ADDITION OF LANDSCAPING (STREET TREES (5 FT SNOW STORAGE WIDTH REQUIRED FOR STREET TREES)
 PAVEMENT MARKING TO MATCH EXISTING (CROSSWALKS TO MATCH CITY OF BUFFALO CURRENT STANDARD)

AFFIX SEAL: ON:	ALTERED BY: ON:
<p>AS-BUILT REVISIONS DESCRIPTION OF ALTERATIONS:</p>	

NYS ROUTE 33, KENSINGTON EXPRESSWAY PROJECT CITY OF BUFFALO COUNTY: ERIE REGION: 05		PIN 5512.52 UTILITY QUALITY LEVEL X	BRIDGES 1022609 1022610 1022620 1022630 1022640	CULVERTS	ALL DIMENSIONS IN FT UNLESS OTHERWISE NOTED GENERAL PLAN 1R CITY STREETS INTER PARK AVENUE & FILMORE AVENUE	CONTRACT NUMBER DRAWING NO. PL-70 SHEET NO.
<p>IT IS A VIOLATION OF LAW FOR ANY PERSON, UNLESS THEY ARE ACTING UNDER THE DIRECTION OF A LICENSED PROFESSIONAL ENGINEER, ARCHITECT, LANDSCAPE ARCHITECT, OR LAND SURVEYOR, TO ALTER AN ITEM IN ANY WAY. IF AN ITEM BEARING THE STAMP OF A LICENSED PROFESSIONAL IS ALTERED, THE ALTERING ENGINEER, ARCHITECT, LANDSCAPE ARCHITECT, OR LAND SURVEYOR SHALL STAMP THE DOCUMENT AND INCLUDE THE NOTATION "ALTERED BY" FOLLOWED BY THEIR SIGNATURE, THE DATE OF SUCH ALTERATION, AND A SPECIFIC DESCRIPTION OF THE ALTERATION.</p>						



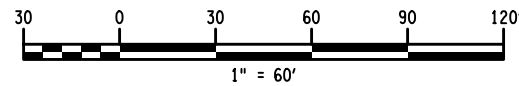
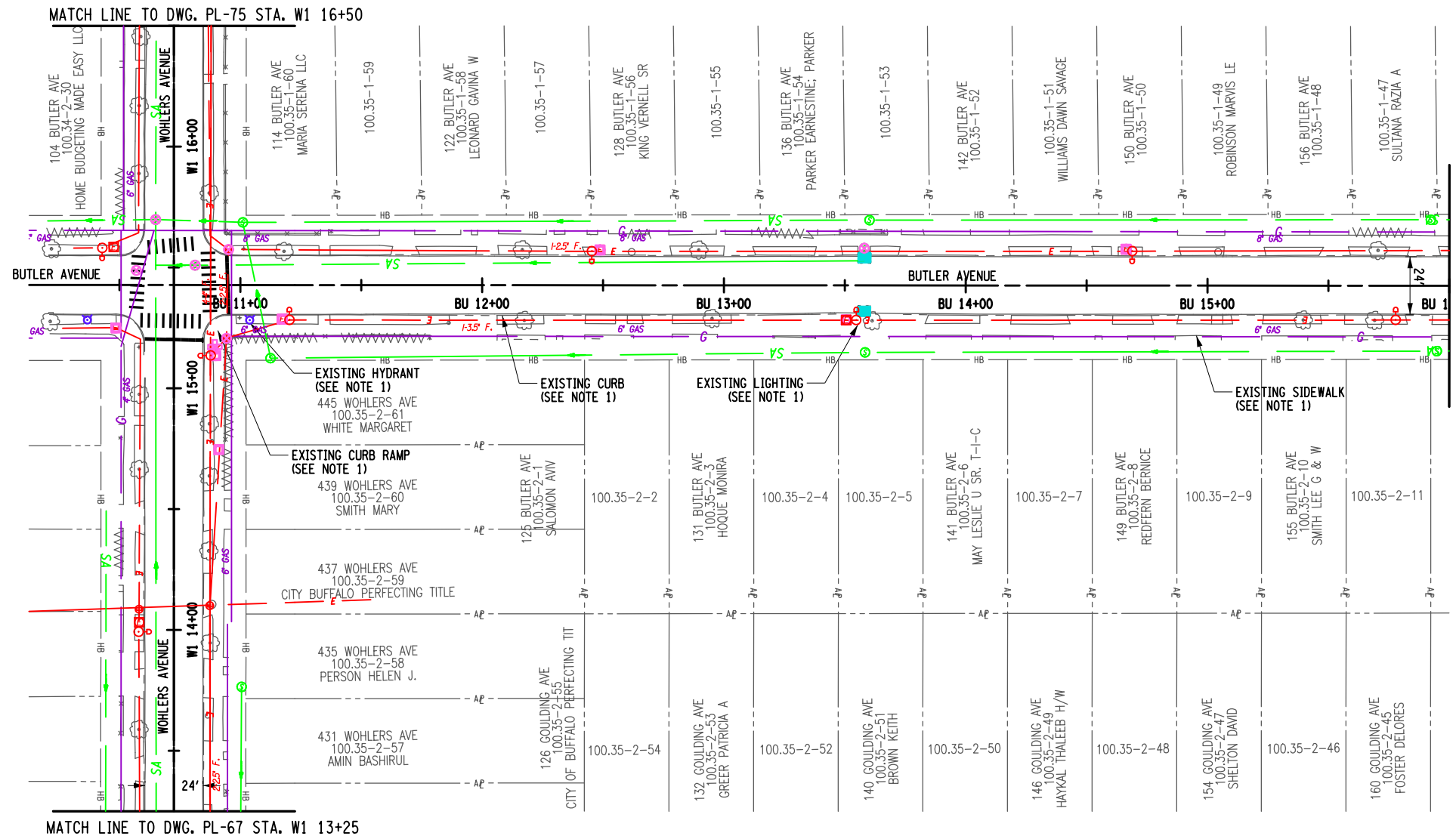
FILE NAME =
DATE/TIME = 1/11/2024
USER = jkcoch

PROJECT MANAGER
CHECK
DRAFTING
CHECK
DESIGN
JOB MANAGER
DESIGN SUPERVISOR

LEGEND:

REMOVE STORM SEWER

GRID NORTH



NOTES:

- SCOPE OF WORK INCLUDES:
 MILLING AND RESURFACING
 CURB RAMPS AND ADA UPGRADES
 CURB REPLACEMENT AS NEEDED
 SIDEWALK REPLACEMENT AS NEEDED
 LIGHTING REPLACEMENT IN KIND
 DRAINAGE REPLACEMENT AS NEEDED (CLEANING AND RESET MIN.)
 HYDRANT RELOCATION AS NEEDED (WHERE IN CONFLICT WITH ADA RAMPS)
 ADDITION OF LANDSCAPING (STREET TREES (5 FT SNOW STORAGE WIDTH REQUIRED FOR STREET TREES)
 PAVEMENT MARKING TO MATCH EXISTING (CROSSWALKS TO MATCH CITY OF BUFFALO CURRENT STANDARD)

AFFIX SEAL: ON:	ALTERED BY: ON:

AS-BUILT REVISIONS DESCRIPTION OF ALTERATIONS:	NYS ROUTE 33, KENSINGTON EXPRESSWAY PROJECT CITY OF BUFFALO COUNTY: ERIE REGION: 05	PIN 5512.52 UTILITY QUALITY LEVEL X	BRIDGES 1022609 1022610 1022620 1022630 1022640	CULVERTS	ALL DIMENSIONS IN FT UNLESS OTHERWISE NOTED	CONTRACT NUMBER
GENERAL PLAN 1R CITY STREETS WOHLERS AVENUE & BUTLER AVENUE					DRAWING NO. PL-71 SHEET NO.	

IT IS A VIOLATION OF LAW FOR ANY PERSON, UNLESS THEY ARE ACTING UNDER THE DIRECTION OF A LICENSED PROFESSIONAL ENGINEER, ARCHITECT, LANDSCAPE ARCHITECT, OR LAND SURVEYOR, TO ALTER AN ITEM IN ANY WAY. IF AN ITEM BEARING THE STAMP OF A LICENSED PROFESSIONAL IS ALTERED, THE ALTERING ENGINEER, ARCHITECT, LANDSCAPE ARCHITECT, OR LAND SURVEYOR SHALL STAMP THE DOCUMENT AND INCLUDE THE NOTATION "ALTERED BY" FOLLOWED BY THEIR SIGNATURE, THE DATE OF SUCH ALTERATION, AND A SPECIFIC DESCRIPTION OF THE ALTERATION.



PROJECT MANAGER
 CHECK
 DRAFTING
 CHECK
 DESIGN
 JOB MANAGER
 DESIGN SUPERVISOR
 FILE NAME =
 DATE/TIME = 1/11/2024
 USER = jkoch

LEGEND:

REMOVE STORM SEWER

GRID NORTH



PROJECT MANAGER

CHECK

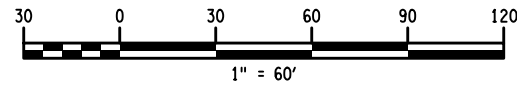
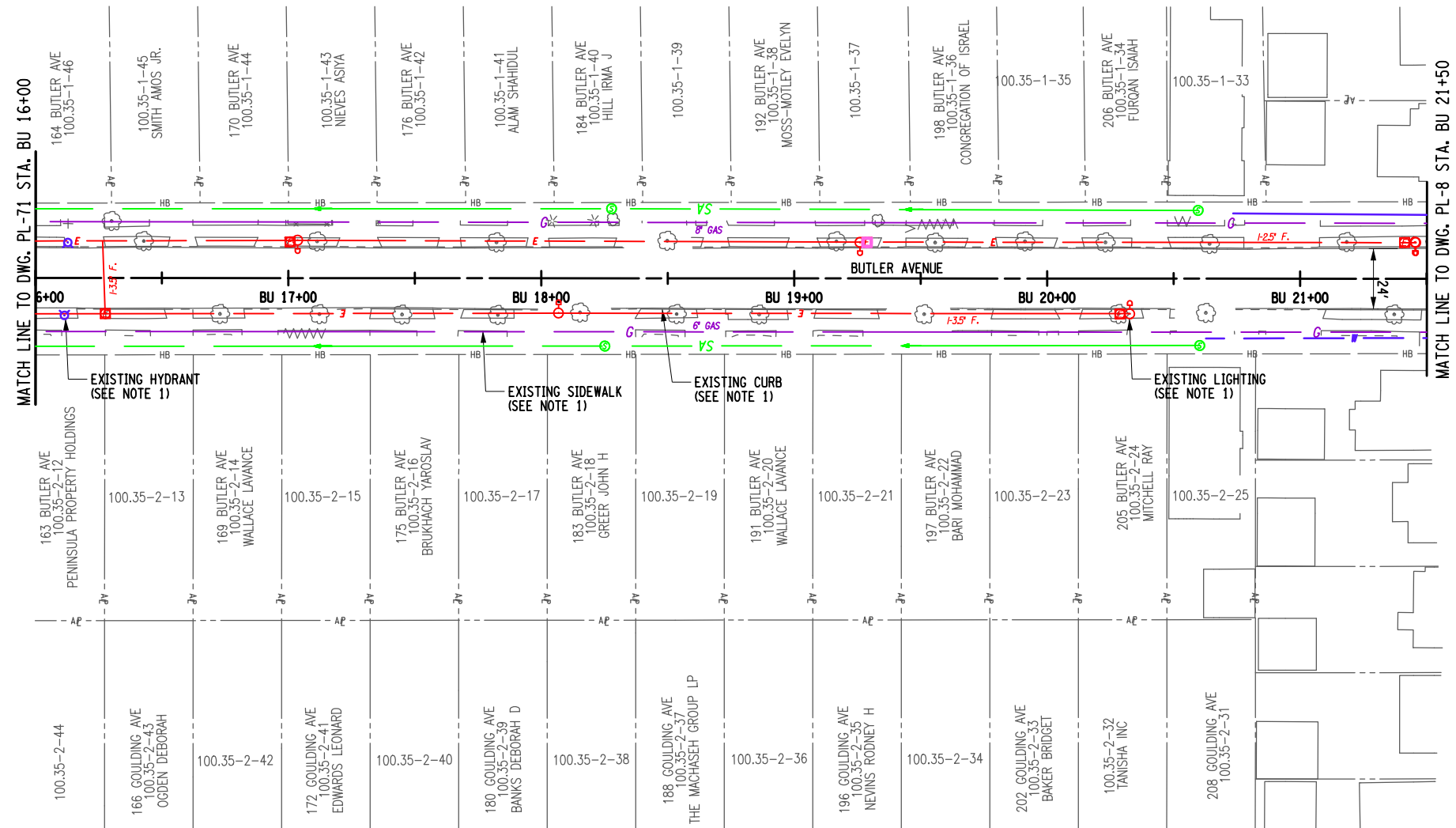
DRAFTING

CHECK

DESIGN

JOB MANAGER

DESIGN SUPERVISOR



NOTES:

- SCOPE OF WORK INCLUDES:
MILLING AND RESURFACING
CURB RAMPS AND ADA UPGRADES
CURB REPLACEMENT AS NEEDED
SIDEWALK REPLACEMENT AS NEEDED
LIGHTING REPLACEMENT IN KIND
DRAINAGE REPLACEMENT AS NEEDED (CLEANING AND RESET MIN.)
HYDRANT RELOCATION AS NEEDED (WHERE IN CONFLICT WITH ADA RAMPS)
ADDITION OF LANDSCAPING (STREET TREES 15 FT SNOW STORAGE WIDTH REQUIRED FOR STREET TREES)
PAVEMENT MARKING TO MATCH EXISTING (CROSSWALKS TO MATCH CITY OF BUFFALO CURRENT STANDARD)

AFFIX SEAL: ON:	ALTERED BY: ON:
<p>AS-BUILT REVISIONS DESCRIPTION OF ALTERATIONS:</p>	

<p>NYS ROUTE 33, KENSINGTON EXPRESSWAY PROJECT CITY OF BUFFALO</p>		<p>PIN 5512.52 UTILITY QUALITY LEVEL X</p>	<p>BRIDGES 1022609 1022610 1022620 1022630 1022640</p>	<p>CULVERTS</p>	<p>ALL DIMENSIONS IN FT UNLESS OTHERWISE NOTED</p>	<p>CONTRACT NUMBER</p>
<p>COUNTY: ERIE REGION: 05</p>		<p>GENERAL PLAN 1R CITY STREETS WOHLERS AVENUE & BUTLER AVENUE</p>		<p>DRAWING NO. PL-72 SHEET NO.</p>		
<p>IT IS A VIOLATION OF LAW FOR ANY PERSON, UNLESS THEY ARE ACTING UNDER THE DIRECTION OF A LICENSED PROFESSIONAL ENGINEER, ARCHITECT, LANDSCAPE ARCHITECT, OR LAND SURVEYOR, TO ALTER AN ITEM IN ANY WAY. IF AN ITEM BEARING THE STAMP OF A LICENSED PROFESSIONAL IS ALTERED, THE ALTERING ENGINEER, ARCHITECT, LANDSCAPE ARCHITECT, OR LAND SURVEYOR SHALL STAMP THE DOCUMENT AND INCLUDE THE NOTATION "ALTERED BY" FOLLOWED BY THEIR SIGNATURE, THE DATE OF SUCH ALTERATION, AND A SPECIFIC DESCRIPTION OF THE ALTERATION.</p>						

FILE NAME =
DATE/TIME = 1/11/2024
USER = jkcoch

LEGEND:

REMOVE STORM SEWER

GRID NORTH



PROJECT MANAGER

CHECK

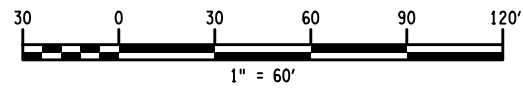
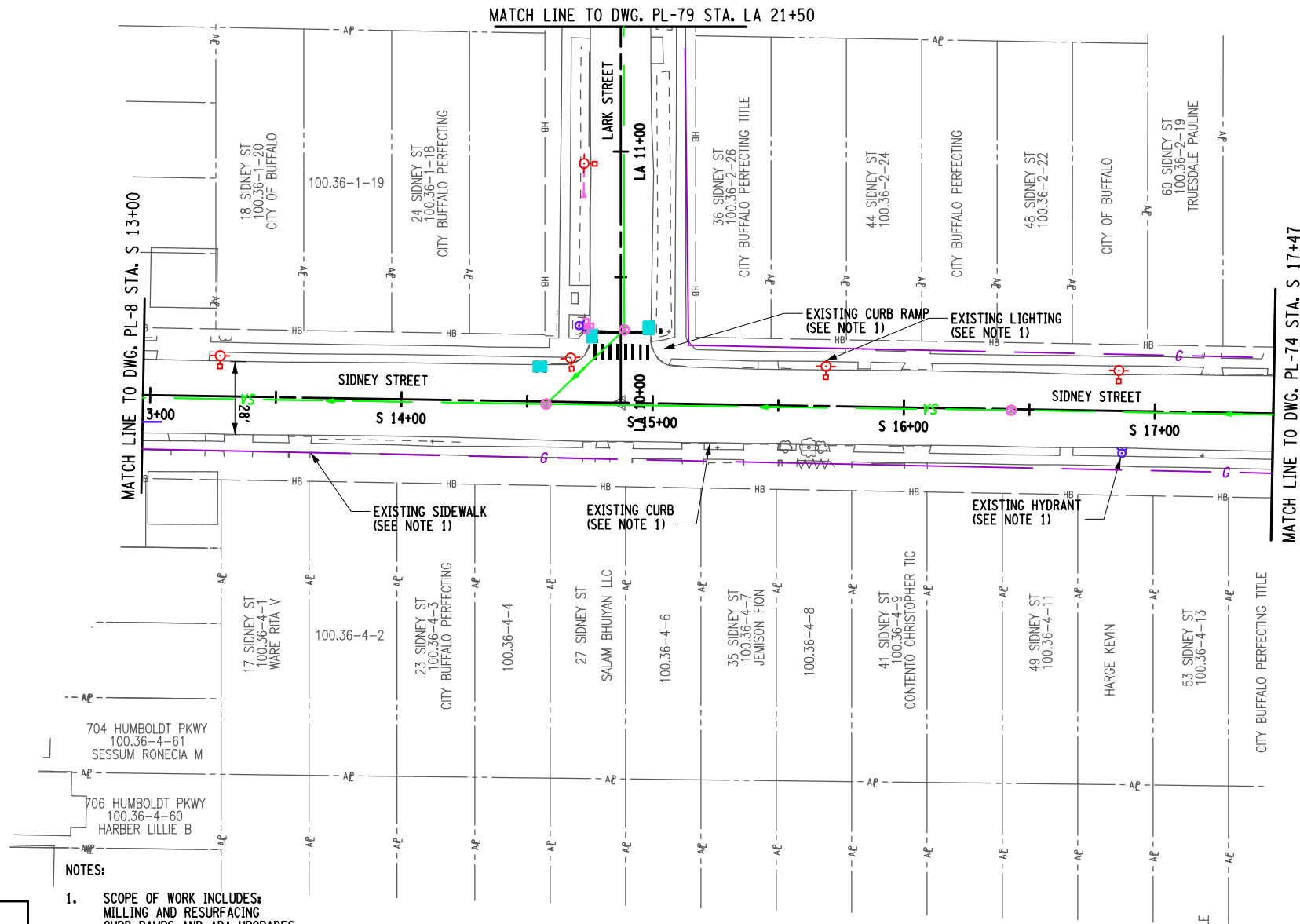
DRAFTING

CHECK

DESIGN

JOB MANAGER

DESIGN SUPERVISOR



NOTES:

- SCOPE OF WORK INCLUDES:
 MILLING AND RESURFACING
 CURB RAMPS AND ADA UPGRADES
 CURB REPLACEMENT AS NEEDED
 SIDEWALK REPLACEMENT AS NEEDED
 LIGHTING REPLACEMENT IN KIND
 DRAINAGE REPLACEMENT AS NEEDED (CLEANING AND RESET MIN.)
 HYDRANT RELOCATION AS NEEDED (WHERE IN CONFLICT WITH ADA RAMPS)
 ADDITION OF LANDSCAPING (STREET TREES (5 FT SNOW STORAGE WIDTH REQUIRED FOR STREET TREES)
 PAVEMENT MARKING TO MATCH EXISTING (CROSSWALKS TO MATCH CITY OF BUFFALO CURRENT STANDARD)

AFFIX SEAL: ON:	ALTERED BY: ON:
<p>IT IS A VIOLATION OF LAW FOR ANY PERSON, UNLESS THEY ARE ACTING UNDER THE DIRECTION OF A LICENSED PROFESSIONAL ENGINEER, ARCHITECT, LANDSCAPE ARCHITECT, OR LAND SURVEYOR, TO ALTER AN ITEM IN ANY WAY. IF AN ITEM BEARING THE STAMP OF A LICENSED PROFESSIONAL IS ALTERED, THE ALTERING ENGINEER, ARCHITECT, LANDSCAPE ARCHITECT, OR LAND SURVEYOR SHALL STAMP THE DOCUMENT AND INCLUDE THE NOTATION "ALTERED BY" FOLLOWED BY THEIR SIGNATURE, THE DATE OF SUCH ALTERATION, AND A SPECIFIC DESCRIPTION OF THE ALTERATION.</p>	

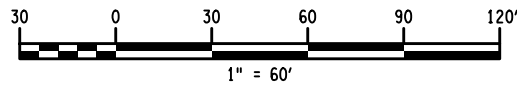
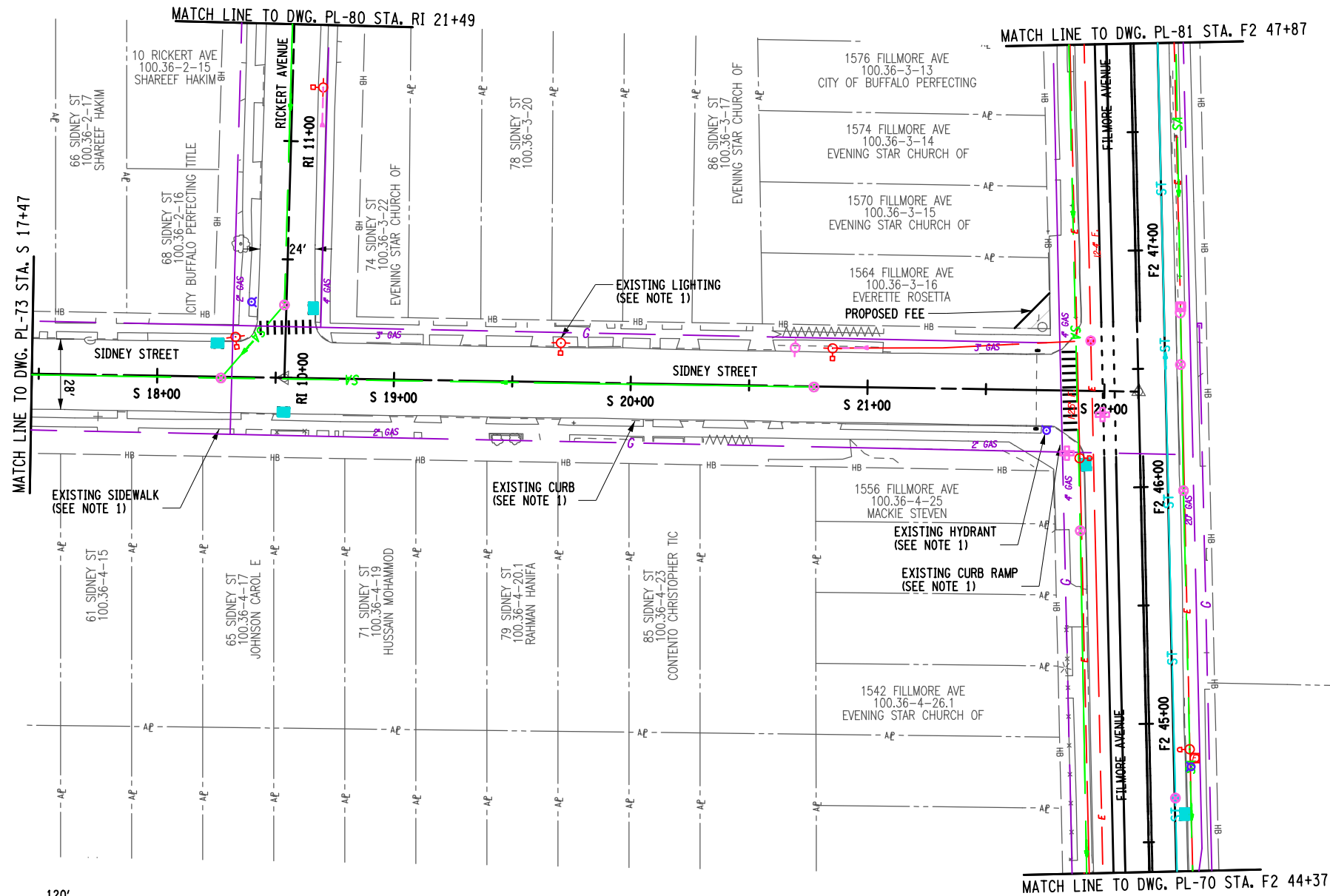
AS-BUILT REVISIONS DESCRIPTION OF ALTERATIONS:	NYS ROUTE 33, KENSINGTON EXPRESSWAY PROJECT CITY OF BUFFALO COUNTY: ERIE REGION: 05	PIN 5512.52 UTILITY QUALITY LEVEL X	BRIDGES 1022609 1022610 1022620 1022630 1022640	CULVERTS	ALL DIMENSIONS IN FT UNLESS OTHERWISE NOTED	CONTRACT NUMBER
GENERAL PLAN 1R CITY STREETS SIDNEY STREET & LARK STREET					DRAWING NO. PL-73 SHEET NO.	

FILE NAME =
DATE/TIME = 1/11/2024
USER = jkoch

LEGEND:

REMOVE STORM SEWER

GRID NORTH



NOTES:

- SCOPE OF WORK INCLUDES:
 MILLING AND RESURFACING
 CURB RAMPS AND ADA UPGRADES
 CURB REPLACEMENT AS NEEDED
 SIDEWALK REPLACEMENT AS NEEDED
 LIGHTING REPLACEMENT IN KIND
 DRAINAGE REPLACEMENT AS NEEDED (CLEANING AND RESET MIN.)
 HYDRANT RELOCATION AS NEEDED (WHERE IN CONFLICT WITH ADA RAMPS)
 ADDITION OF LANDSCAPING (STREET TREES (5 FT SNOW STORAGE WIDTH REQUIRED FOR STREET TREES)
 PAVEMENT MARKING TO MATCH EXISTING (CROSSWALKS TO MATCH CITY OF BUFFALO CURRENT STANDARD)

AFFIX SEAL: ON:	ALTERED BY: ON:

AS-BUILT REVISIONS DESCRIPTION OF ALTERATIONS:	NYS ROUTE 33, KENSINGTON EXPRESSWAY PROJECT CITY OF BUFFALO	PIN 5512.52 UTILITY QUALITY LEVEL X	BRIDGES 1022609 1022610 1022620 1022630 1022640	CULVERTS	ALL DIMENSIONS IN FT UNLESS OTHERWISE NOTED	CONTRACT NUMBER
GENERAL PLAN 1R CITY STREETS RICKERT STREET, SIDNEY STREET & FILMORE AVENUE						DRAWING NO. PL-74 SHEET NO.

IT IS A VIOLATION OF LAW FOR ANY PERSON, UNLESS THEY ARE ACTING UNDER THE DIRECTION OF A LICENSED PROFESSIONAL ENGINEER, ARCHITECT, LANDSCAPE ARCHITECT, OR LAND SURVEYOR, TO ALTER AN ITEM IN ANY WAY. IF AN ITEM BEARING THE STAMP OF A LICENSED PROFESSIONAL IS ALTERED, THE ALTERING ENGINEER, ARCHITECT, LANDSCAPE ARCHITECT, OR LAND SURVEYOR SHALL STAMP THE DOCUMENT AND INCLUDE THE NOTATION "ALTERED BY" FOLLOWED BY THEIR SIGNATURE, THE DATE OF SUCH ALTERATION, AND A SPECIFIC DESCRIPTION OF THE ALTERATION.



Department of Transportation

PROJECT MANAGER

CHECK

DRAFTING

CHECK

DESIGN

JOB MANAGER

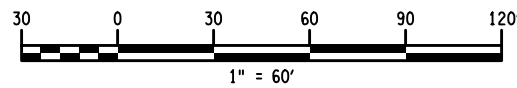
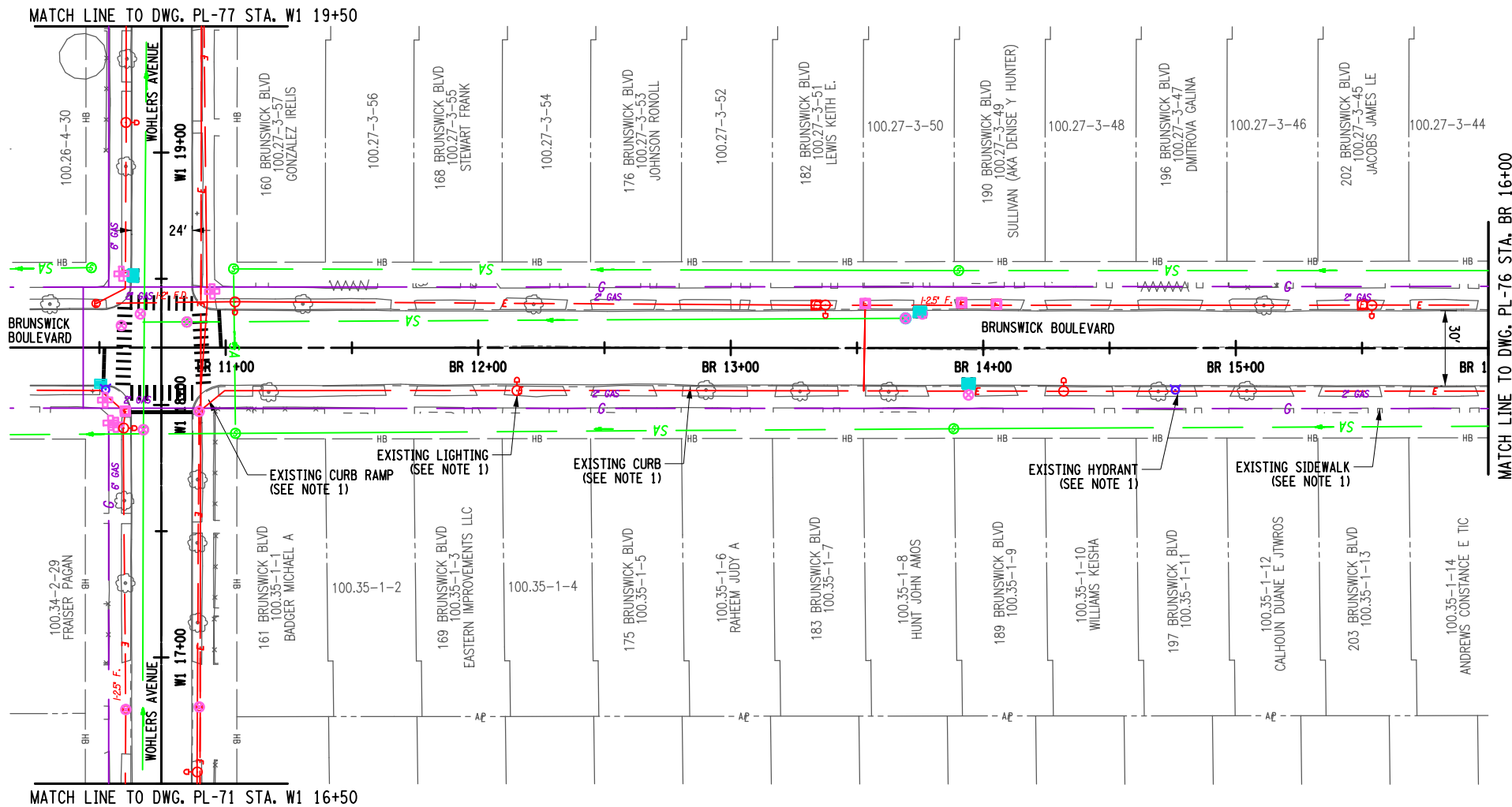
DESIGN SUPERVISOR

FILE NAME =
DATE/TIME = 1/11/2024
USER = jkcoch

LEGEND:

REMOVE STORM SEWER

GRID NORTH



NOTES:

- SCOPE OF WORK INCLUDES:
 MILLING AND RESURFACING
 CURB RAMPS AND ADA UPGRADES
 CURB REPLACEMENT AS NEEDED
 SIDEWALK REPLACEMENT AS NEEDED
 LIGHTING REPLACEMENT IN KIND
 DRAINAGE REPLACEMENT AS NEEDED (CLEANING AND RESET MIN.)
 HYDRANT RELOCATION AS NEEDED (WHERE IN CONFLICT WITH ADA RAMPS)
 ADDITION OF LANDSCAPING (STREET TREES (5 FT SNOW STORAGE WIDTH REQUIRED FOR STREET TREES)
 PAVEMENT MARKING TO MATCH EXISTING (CROSSWALKS TO MATCH CITY OF BUFFALO CURRENT STANDARD)

AFFIX SEAL: ON:	ALTERED BY: ON:

AS-BUILT REVISIONS DESCRIPTION OF ALTERATIONS:	NYS ROUTE 33, KENSINGTON EXPRESSWAY PROJECT CITY OF BUFFALO COUNTY: ERIE REGION: 05	PIN 5512.52 UTILITY QUALITY LEVEL X	BRIDGES 1022609 1022610 1022620 1022630 1022640	CULVERTS	ALL DIMENSIONS IN FT UNLESS OTHERWISE NOTED GENERAL PLAN 1R CITY STREETS WOHLERS AVENUE & BRUNSWICK BOULEVARD	CONTRACT NUMBER DRAWING NO. PL-75 SHEET NO.
IT IS A VIOLATION OF LAW FOR ANY PERSON, UNLESS THEY ARE ACTING UNDER THE DIRECTION OF A LICENSED PROFESSIONAL ENGINEER, ARCHITECT, LANDSCAPE ARCHITECT, OR LAND SURVEYOR, TO ALTER AN ITEM IN ANY WAY. IF AN ITEM BEARING THE STAMP OF A LICENSED PROFESSIONAL IS ALTERED, THE ALTERING ENGINEER, ARCHITECT, LANDSCAPE ARCHITECT, OR LAND SURVEYOR SHALL STAMP THE DOCUMENT AND INCLUDE THE NOTATION "ALTERED BY" FOLLOWED BY THEIR SIGNATURE, THE DATE OF SUCH ALTERATION, AND A SPECIFIC DESCRIPTION OF THE ALTERATION.						



PROJECT MANAGER

CHECK

DRAFTING

CHECK

DESIGN

JOB MANAGER

DESIGN SUPERVISOR

FILE NAME =
DATE/TIME = 1/11/2024
USER = jkcoch

LEGEND:

REMOVE STORM SEWER

GRID NORTH



PROJECT MANAGER

CHECK

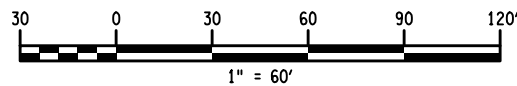
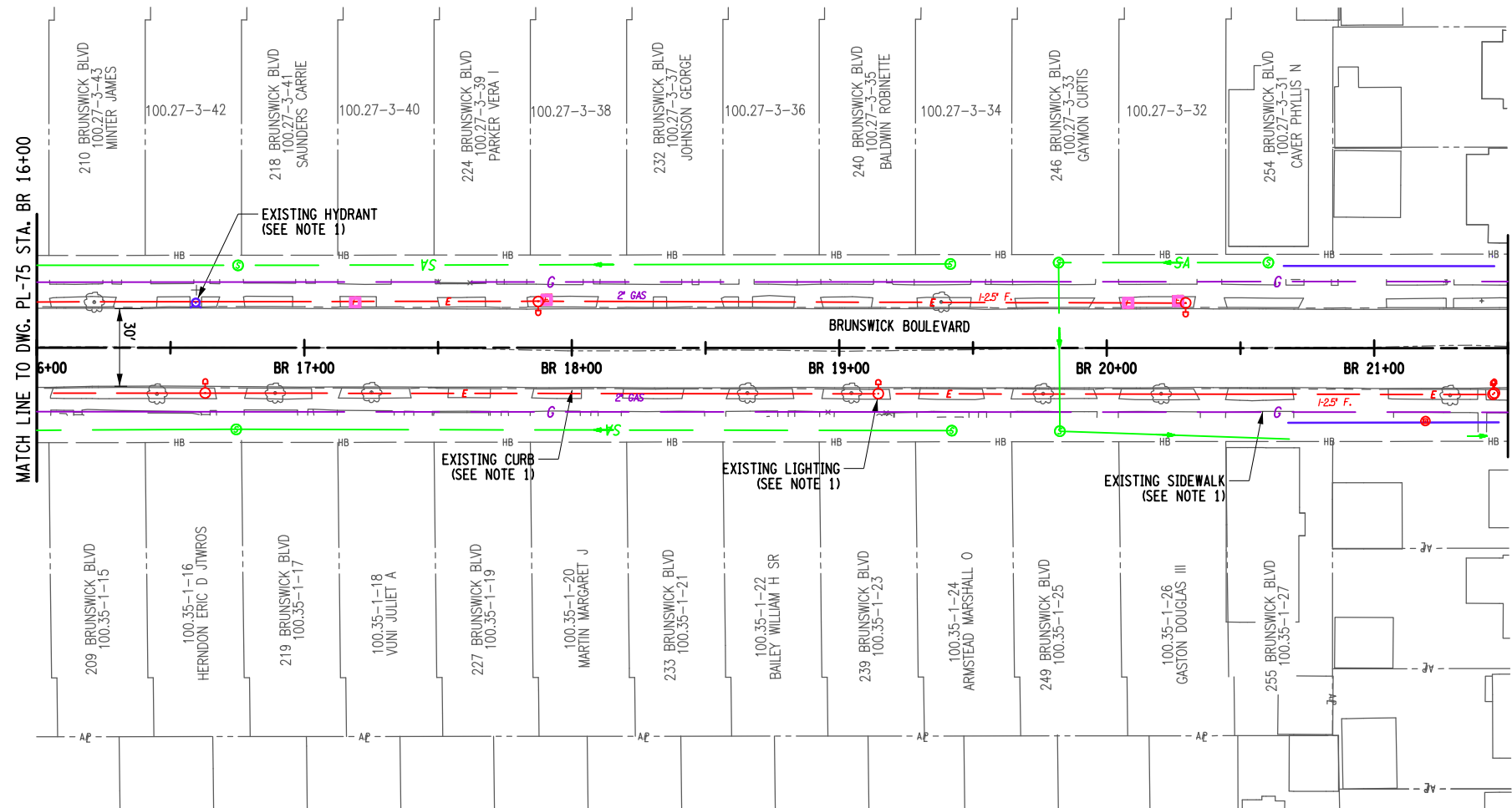
DRAFTING

CHECK

DESIGN

JOB MANAGER

DESIGN SUPERVISOR



NOTES:

- SCOPE OF WORK INCLUDES:
 MILLING AND RESURFACING
 CURB RAMPS AND ADA UPGRADES
 CURB REPLACEMENT AS NEEDED
 SIDEWALK REPLACEMENT AS NEEDED
 LIGHTING REPLACEMENT IN KIND
 DRAINAGE REPLACEMENT AS NEEDED (CLEANING AND RESET MIN.)
 HYDRANT RELOCATION AS NEEDED (WHERE IN CONFLICT WITH ADA RAMPS)
 ADDITION OF LANDSCAPING (STREET TREES (5 FT SNOW STORAGE WIDTH REQUIRED FOR STREET TREES)
 PAVEMENT MARKING TO MATCH EXISTING (CROSSWALKS TO MATCH CITY OF BUFFALO CURRENT STANDARD)

AFFIX SEAL: ON:	ALTERED BY: ON:

AS-BUILT REVISIONS DESCRIPTION OF ALTERATIONS:	NYS ROUTE 33, KENSINGTON EXPRESSWAY PROJECT	PIN 5512.52 UTILITY QUALITY LEVEL X	BRIDGES 1022609 1022610 1022620 1022630 1022640	CULVERTS	ALL DIMENSIONS IN FT UNLESS OTHERWISE NOTED	CONTRACT NUMBER
	CITY OF BUFFALO					GENERAL PLAN 1R CITY STREETS BRUNSWICK BOULEVARD
	COUNTY: ERIE	REGION: 05				

IT IS A VIOLATION OF LAW FOR ANY PERSON, UNLESS THEY ARE ACTING UNDER THE DIRECTION OF A LICENSED PROFESSIONAL ENGINEER, ARCHITECT, LANDSCAPE ARCHITECT, OR LAND SURVEYOR, TO ALTER AN ITEM IN ANY WAY. IF AN ITEM BEARING THE STAMP OF A LICENSED PROFESSIONAL IS ALTERED, THE ALTERING ENGINEER, ARCHITECT, LANDSCAPE ARCHITECT, OR LAND SURVEYOR SHALL STAMP THE DOCUMENT AND INCLUDE THE NOTATION "ALTERED BY" FOLLOWED BY THEIR SIGNATURE, THE DATE OF SUCH ALTERATION, AND A SPECIFIC DESCRIPTION OF THE ALTERATION.

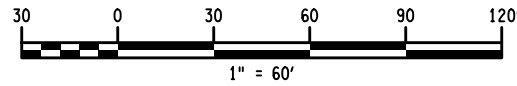
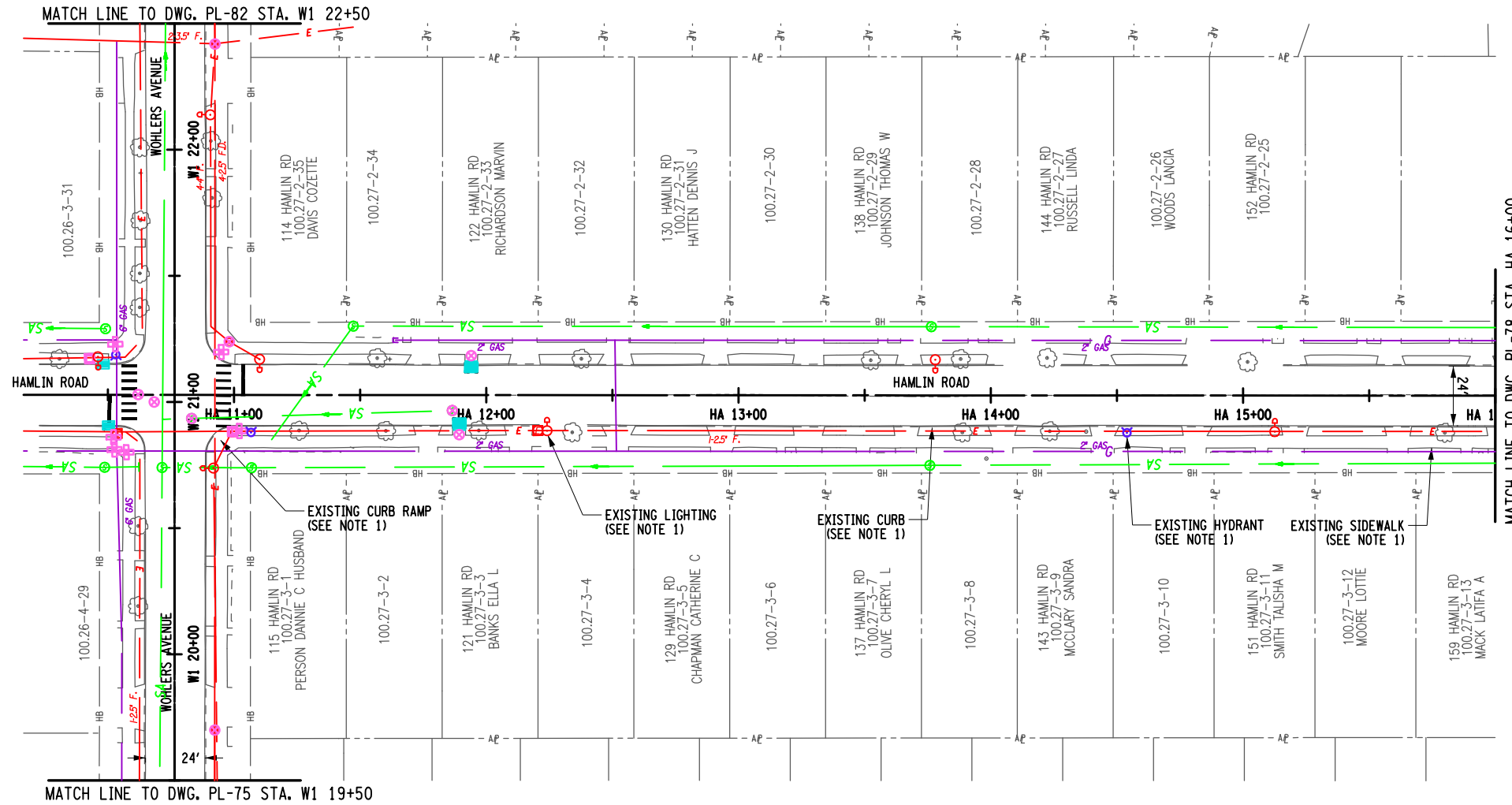


FILE NAME =
DATE/TIME = 1/11/2024
USER = jkcoch

LEGEND:

REMOVE STORM SEWER 

GRID NORTH



NOTES:

- SCOPE OF WORK INCLUDES:
 MILLING AND RESURFACING
 CURB RAMPS AND ADA UPGRADES
 CURB REPLACEMENT AS NEEDED
 SIDEWALK REPLACEMENT AS NEEDED
 LIGHTING REPLACEMENT IN KIND
 DRAINAGE REPLACEMENT AS NEEDED (CLEANING AND RESET MIN.)
 HYDRANT RELOCATION AS NEEDED (WHERE IN CONFLICT WITH ADA RAMPS)
 ADDITION OF LANDSCAPING (STREET TREES (5 FT SNOW STORAGE WIDTH REQUIRED FOR STREET TREES)
 PAVEMENT MARKING TO MATCH EXISTING (CROSSWALKS TO MATCH CITY OF BUFFALO CURRENT STANDARD)

AFFIX SEAL: ON:	ALTERED BY: ON:

AS-BUILT REVISIONS DESCRIPTION OF ALTERATIONS:	NYS ROUTE 33, KENSINGTON EXPRESSWAY PROJECT CITY OF BUFFALO COUNTY: ERIE REGION: 05	PIN 5512.52 UTILITY QUALITY LEVEL X	BRIDGES 1022609 1022610 1022620 1022630 1022640	CULVERTS	ALL DIMENSIONS IN FT UNLESS OTHERWISE NOTED GENERAL PLAN 1R CITY STREETS WOHLERS AVENUE & HAMLIN ROAD	CONTRACT NUMBER DRAWING NO. PL-77 SHEET NO.
---------------------------------------------------	-------------------------------------------------------------------------------------------	----------------------------------------	----------------------------------------------------------------	----------	--------------------------------------------------------------------------------------------------------------------	-------------------------------------------------------

IT IS A VIOLATION OF LAW FOR ANY PERSON, UNLESS THEY ARE ACTING UNDER THE DIRECTION OF A LICENSED PROFESSIONAL ENGINEER, ARCHITECT, LANDSCAPE ARCHITECT, OR LAND SURVEYOR, TO ALTER AN ITEM IN ANY WAY. IF AN ITEM BEARING THE STAMP OF A LICENSED PROFESSIONAL IS ALTERED, THE ALTERING ENGINEER, ARCHITECT, LANDSCAPE ARCHITECT, OR LAND SURVEYOR SHALL STAMP THE DOCUMENT AND INCLUDE THE NOTATION "ALTERED BY" FOLLOWED BY THEIR SIGNATURE, THE DATE OF SUCH ALTERATION, AND A SPECIFIC DESCRIPTION OF THE ALTERATION.



PROJECT MANAGER

CHECK

DRAFTING

CHECK

DESIGN

JOB MANAGER

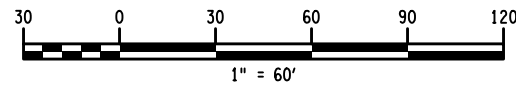
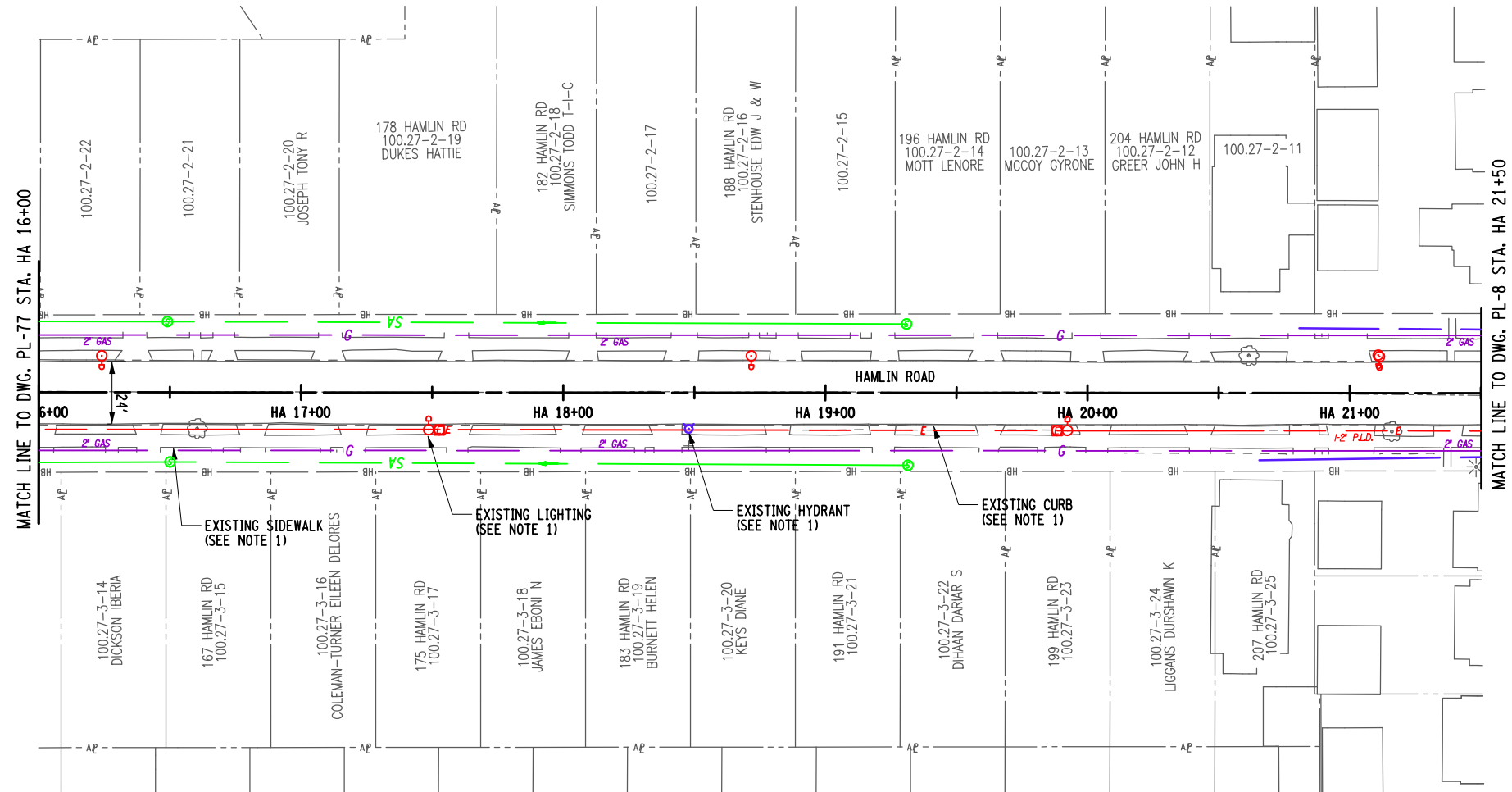
DESIGN SUPERVISOR

FILE NAME =
DATE/TIME = 1/11/2024
USER = jkcoch

LEGEND:

REMOVE STORM SEWER 

GRID NORTH



NOTES:

- SCOPE OF WORK INCLUDES:
 MILLING AND RESURFACING
 CURB RAMPS AND ADA UPGRADES
 CURB REPLACEMENT AS NEEDED
 SIDEWALK REPLACEMENT AS NEEDED
 LIGHTING REPLACEMENT IN KIND
 DRAINAGE REPLACEMENT AS NEEDED (CLEANING AND RESET MIN.)
 HYDRANT RELOCATION AS NEEDED (WHERE IN CONFLICT WITH ADA RAMPS)
 ADDITION OF LANDSCAPING (STREET TREES (5 FT SNOW STORAGE WIDTH REQUIRED FOR STREET TREES)
 PAVEMENT MARKING TO MATCH EXISTING (CROSSWALKS TO MATCH CITY OF BUFFALO CURRENT STANDARD)

AFFIX SEAL: ON:	ALTERED BY: ON:

AS-BUILT REVISIONS DESCRIPTION OF ALTERATIONS:	NYS ROUTE 33, KENSINGTON EXPRESSWAY PROJECT	PIN 5512.52 UTILITY QUALITY LEVEL X	BRIDGES 1022609 1022610 1022620 1022630 1022640	CULVERTS	ALL DIMENSIONS IN FT UNLESS OTHERWISE NOTED	CONTRACT NUMBER
	CITY OF BUFFALO				GENERAL PLAN 1R CITY STREETS HAMLIN ROAD	DRAWING NO. PL-78 SHEET NO.
	COUNTY: ERIE	REGION: 05				
IT IS A VIOLATION OF LAW FOR ANY PERSON, UNLESS THEY ARE ACTING UNDER THE DIRECTION OF A LICENSED PROFESSIONAL ENGINEER, ARCHITECT, LANDSCAPE ARCHITECT, OR LAND SURVEYOR, TO ALTER AN ITEM IN ANY WAY. IF AN ITEM BEARING THE STAMP OF A LICENSED PROFESSIONAL IS ALTERED, THE ALTERING ENGINEER, ARCHITECT, LANDSCAPE ARCHITECT, OR LAND SURVEYOR SHALL STAMP THE DOCUMENT AND INCLUDE THE NOTATION "ALTERED BY" FOLLOWED BY THEIR SIGNATURE, THE DATE OF SUCH ALTERATION, AND A SPECIFIC DESCRIPTION OF THE ALTERATION.						



Department of Transportation

FILE NAME =
DATE/TIME = 1/11/2024
USER = jkcoch

PROJECT MANAGER

CHECK

DRAFTING

CHECK


DESIGN

JOB MANAGER

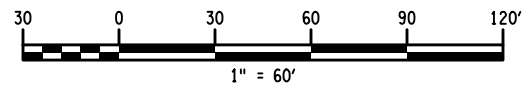
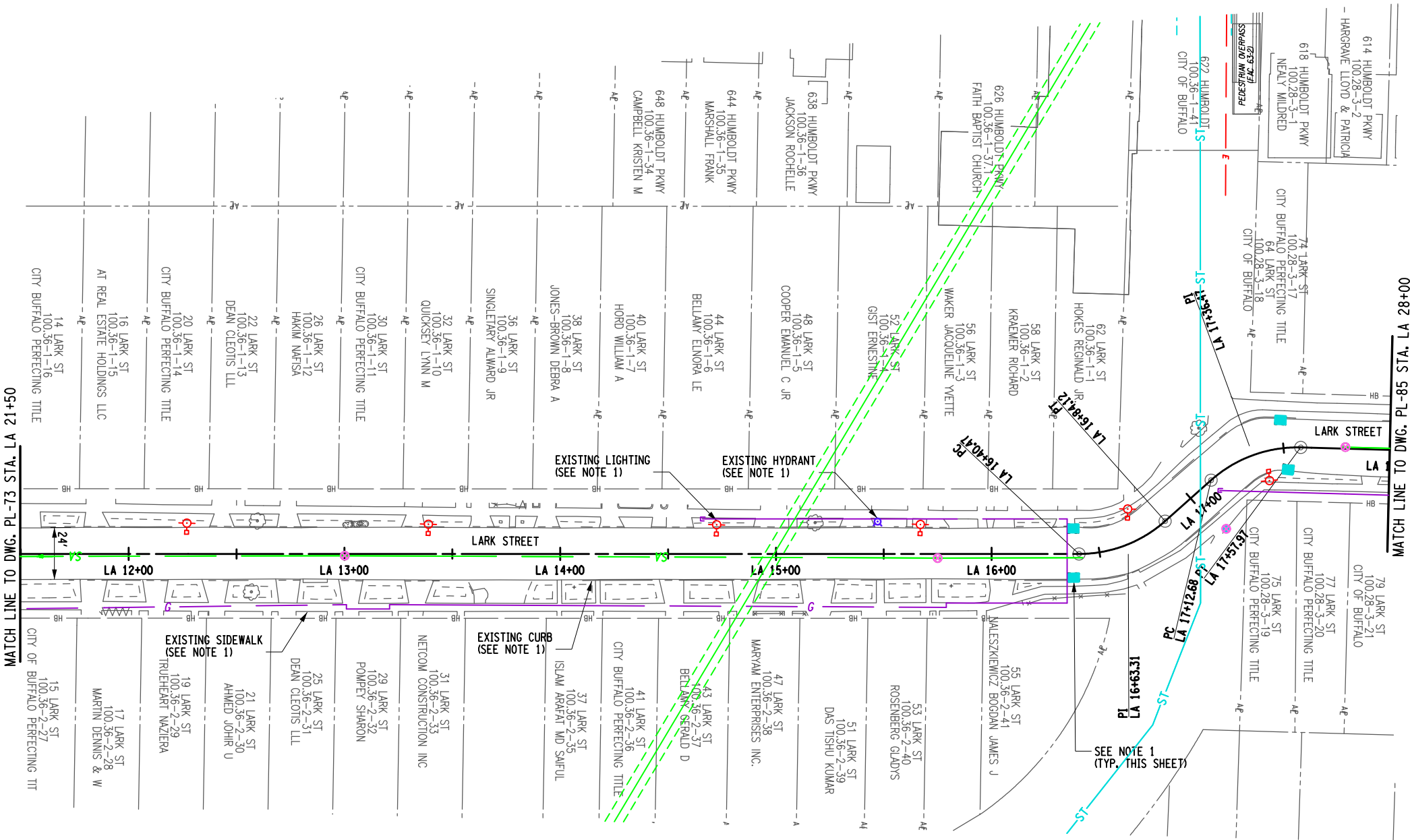
DESIGN SUPERVISOR

LEGEND:

REMOVE STORM SEWER



PROJECT MANAGER CHECK DRAFTING CHECK DESIGN JOB MANAGER



NOTES:

- SCOPE OF WORK INCLUDES:
MILLING AND RESURFACING
CURB RAMPS AND ADA UPGRADES
CURB REPLACEMENT AS NEEDED
SIDEWALK REPLACEMENT AS NEEDED
LIGHTING REPLACEMENT IN KIND
DRAINAGE REPLACEMENT AS NEEDED (CLEANING AND RESET MIN.)
HYDRANT RELOCATION AS NEEDED (WHERE IN CONFLICT WITH ADA RAMPS)
ADDITION OF LANDSCAPING (STREET TREES (5 FT SNOW STORAGE WIDTH REQUIRED FOR STREET TREES)
PAVEMENT MARKING TO MATCH EXISTING (CROSSWALKS TO MATCH CITY OF BUFFALO CURRENT STANDARD)

AFFIX SEAL: ON:	ALTERED BY: ON:

AS-BUILT REVISIONS DESCRIPTION OF ALTERATIONS:	NYS ROUTE 33, KENSINGTON EXPRESSWAY PROJECT	PIN 5512.52	BRIDGES 1022609 1022610 1022620 1022630 1022640	CULVERTS	ALL DIMENSIONS IN FT UNLESS OTHERWISE NOTED	CONTRACT NUMBER
	CITY OF BUFFALO	UTILITY QUALITY LEVEL X			GENERAL PLAN 1R CITY STREETS LARK STREET	DRAWING NO. PL-79 SHEET NO.
	COUNTY: ERIE	REGION: 05				

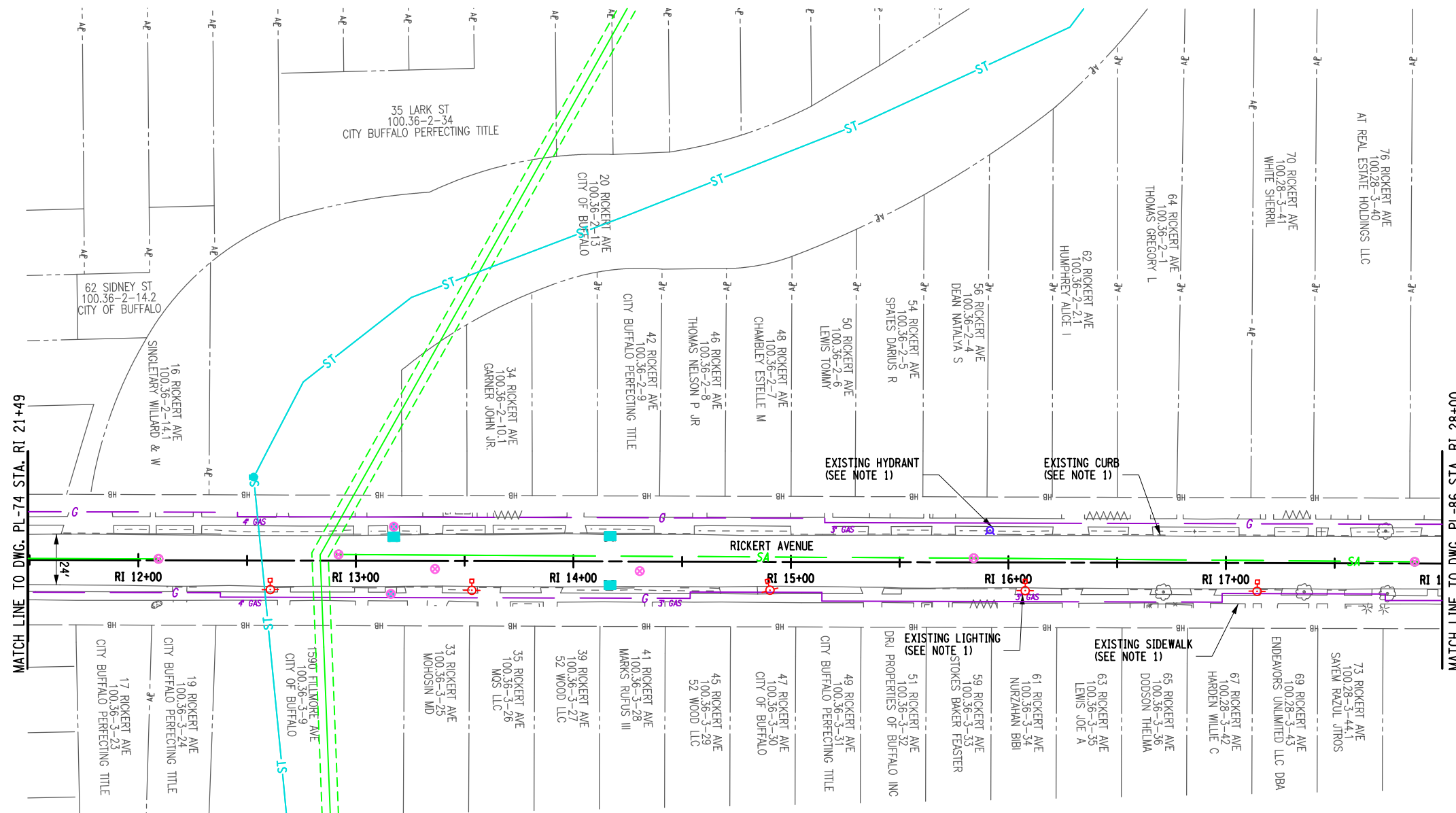
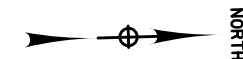
IT IS A VIOLATION OF LAW FOR ANY PERSON, UNLESS THEY ARE ACTING UNDER THE DIRECTION OF A LICENSED PROFESSIONAL ENGINEER, ARCHITECT, LANDSCAPE ARCHITECT, OR LAND SURVEYOR, TO ALTER AN ITEM IN ANY WAY. IF AN ITEM BEARING THE STAMP OF A LICENSED PROFESSIONAL IS ALTERED, THE ALTERING ENGINEER, ARCHITECT, LANDSCAPE ARCHITECT, OR LAND SURVEYOR SHALL STAMP THE DOCUMENT AND INCLUDE THE NOTATION "ALTERED BY" FOLLOWED BY THEIR SIGNATURE, THE DATE OF SUCH ALTERATION, AND A SPECIFIC DESCRIPTION OF THE ALTERATION.



FILE NAME =
DATE/TIME = 1/11/2024
USER = jkoch

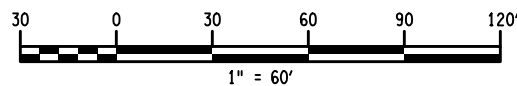
LEGEND:

REMOVE STORM SEWER



MATCH LINE TO DWG. PL-74 STA. RI 21+49

MATCH LINE TO DWG. PL-86 STA. RI 28+00



NOTES:

- SCOPE OF WORK INCLUDES:
 MILLING AND RESURFACING
 CURB RAMPS AND ADA UPGRADES
 CURB REPLACEMENT AS NEEDED
 SIDEWALK REPLACEMENT AS NEEDED
 LIGHTING REPLACEMENT IN KIND
 DRAINAGE REPLACEMENT AS NEEDED (CLEANING AND RESET MIN.)
 HYDRANT RELOCATION AS NEEDED (WHERE IN CONFLICT WITH ADA RAMPS)
 ADDITION OF LANDSCAPING (STREET TREES 5 FT SNOW STORAGE WIDTH REQUIRED FOR STREET TREES)
 PAVEMENT MARKING TO MATCH EXISTING (CROSSWALKS TO MATCH CITY OF BUFFALO CURRENT STANDARD)

AFFIX SEAL: ON:	ALTERED BY: ON:

AS-BUILT REVISIONS	NYS ROUTE 33, KENSINGTON EXPRESSWAY PROJECT
DESCRIPTION OF ALTERATIONS:	CITY OF BUFFALO
	COUNTY: ERIE REGION: 05

PIN 5512.52	BRIDGES
UTILITY QUALITY LEVEL X	1022609
	1022610
	1022620
	1022630
	1022640

CULVERTS	ALL DIMENSIONS IN FT UNLESS OTHERWISE NOTED
	GENERAL PLAN
	1R CITY STREETS
	RICKERT STREET

CONTRACT NUMBER	
DRAWING NO. PL-80	
SHEET NO.	

IT IS A VIOLATION OF LAW FOR ANY PERSON, UNLESS THEY ARE ACTING UNDER THE DIRECTION OF A LICENSED PROFESSIONAL ENGINEER, ARCHITECT, LANDSCAPE ARCHITECT, OR LAND SURVEYOR, TO ALTER AN ITEM IN ANY WAY. IF AN ITEM BEARING THE STAMP OF A LICENSED PROFESSIONAL IS ALTERED, THE ALTERING ENGINEER, ARCHITECT, LANDSCAPE ARCHITECT, OR LAND SURVEYOR SHALL STAMP THE DOCUMENT AND INCLUDE THE NOTATION "ALTERED BY" FOLLOWED BY THEIR SIGNATURE, THE DATE OF SUCH ALTERATION, AND A SPECIFIC DESCRIPTION OF THE ALTERATION.



Department of Transportation

PROJECT MANAGER

CHECK

DRAFTING

CHECK

DESIGN

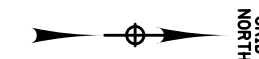
JOB MANAGER

DESIGN SUPERVISOR

FILE NAME =
 DATE/TIME = 1/11/2024
 USER = jkcoch

LEGEND:

REMOVE STORM SEWER



PROJECT MANAGER

CHECK

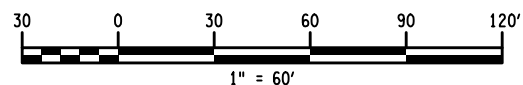
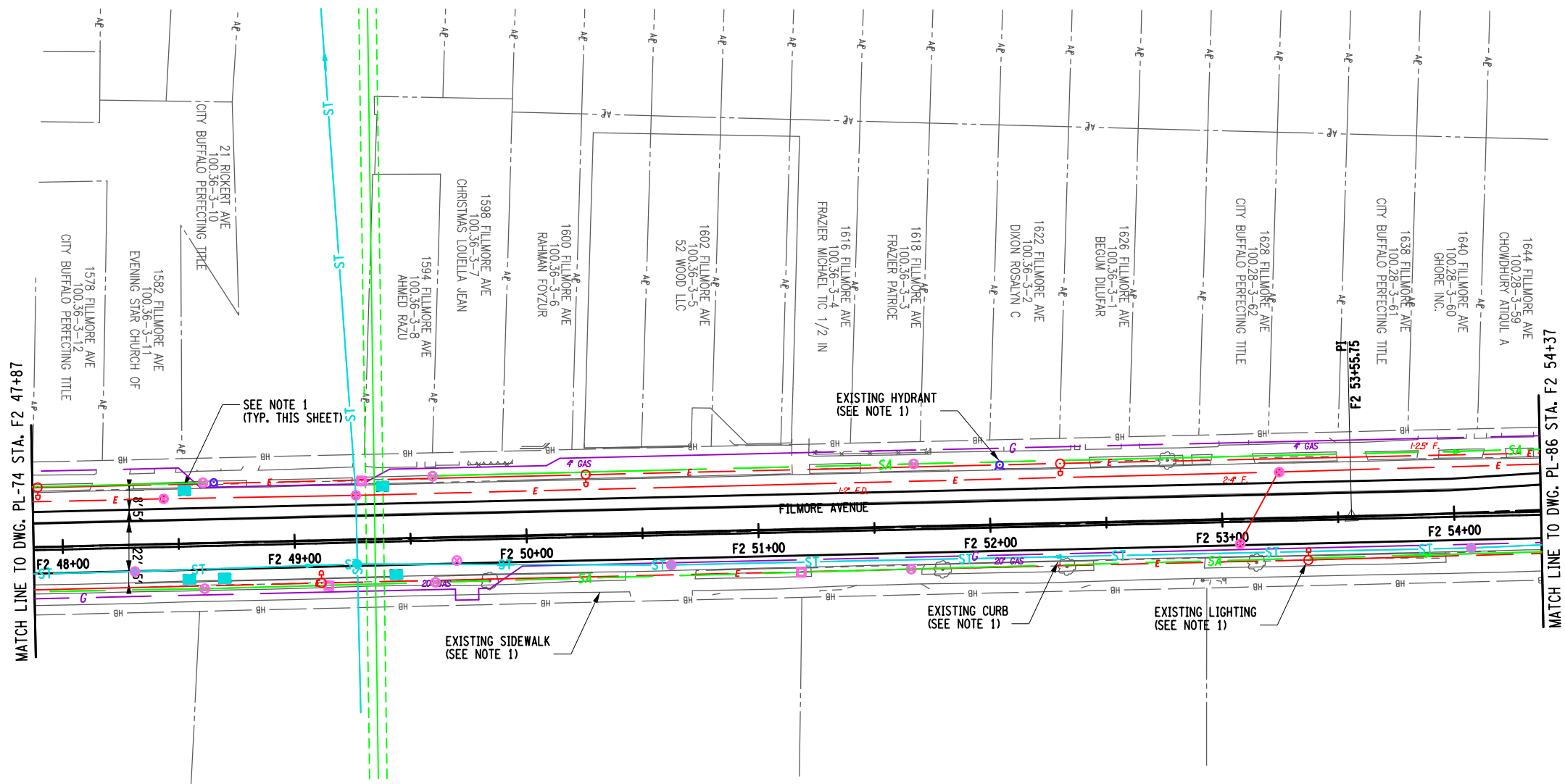
DRAFTING

CHECK

DESIGN

JOB MANAGER

DESIGN SUPERVISOR



NOTES:

- SCOPE OF WORK INCLUDES:
 MILLING AND RESURFACING
 CURB RAMPS AND ADA UPGRADES
 CURB REPLACEMENT AS NEEDED
 SIDEWALK REPLACEMENT AS NEEDED
 LIGHTING REPLACEMENT IN KIND
 DRAINAGE REPLACEMENT AS NEEDED (CLEANING AND RESET MIN.)
 HYDRANT RELOCATION AS NEEDED (WHERE IN CONFLICT WITH ADA RAMPS)
 ADDITION OF LANDSCAPING (STREET TREES (5 FT SNOW STORAGE WIDTH REQUIRED FOR STREET TREES)
 PAVEMENT MARKING TO MATCH EXISTING (CROSSWALKS TO MATCH CITY OF BUFFALO CURRENT STANDARD)

AFFIX SEAL: ON:	ALTERED BY: ON:
<p>IT IS A VIOLATION OF LAW FOR ANY PERSON, UNLESS THEY ARE ACTING UNDER THE DIRECTION OF A LICENSED PROFESSIONAL ENGINEER, ARCHITECT, LANDSCAPE ARCHITECT, OR LAND SURVEYOR, TO ALTER AN ITEM IN ANY WAY. IF AN ITEM BEARING THE STAMP OF A LICENSED PROFESSIONAL IS ALTERED, THE ALTERING ENGINEER, ARCHITECT, LANDSCAPE ARCHITECT, OR LAND SURVEYOR SHALL STAMP THE DOCUMENT AND INCLUDE THE NOTATION "ALTERED BY" FOLLOWED BY THEIR SIGNATURE, THE DATE OF SUCH ALTERATION, AND A SPECIFIC DESCRIPTION OF THE ALTERATION.</p>	

AS-BUILT REVISIONS DESCRIPTION OF ALTERATIONS:	NYS ROUTE 33, KENSINGTON EXPRESSWAY PROJECT CITY OF BUFFALO COUNTY: ERIE REGION: 05	PIN 5512.52 UTILITY QUALITY LEVEL X	BRIDGES 1022609 1022610 1022620 1022630 1022640	CULVERTS	ALL DIMENSIONS IN FT UNLESS OTHERWISE NOTED GENERAL PLAN 1R CITY STREETS FILMORE AVENUE	CONTRACT NUMBER DRAWING NO. PL-81 SHEET NO.
---------------------------------------------------	-------------------------------------------------------------------------------------------	----------------------------------------	----------------------------------------------------------------	----------	------------------------------------------------------------------------------------------------------	-------------------------------------------------------

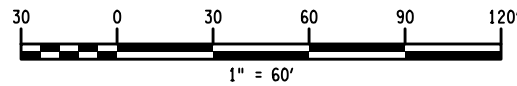
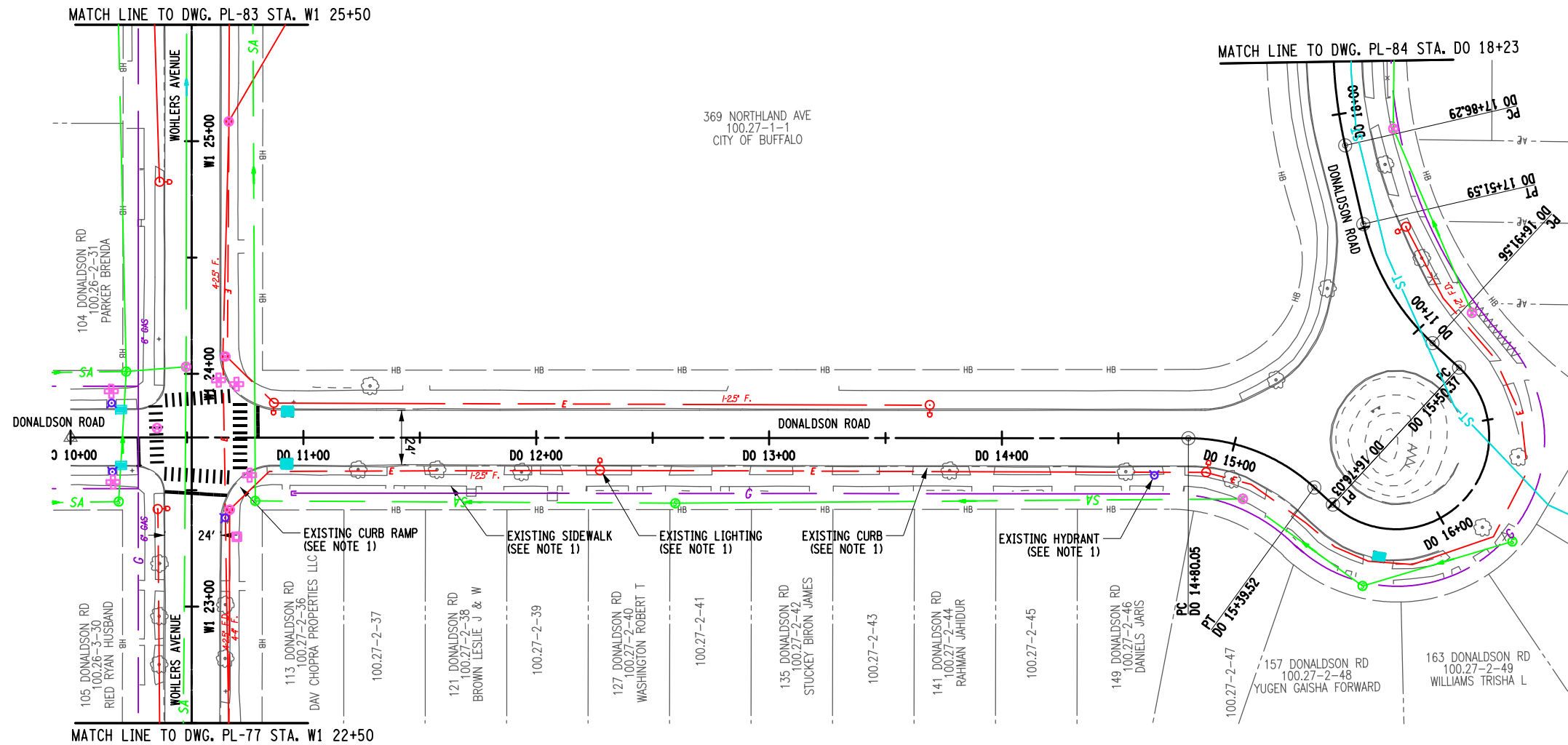


FILE NAME =
DATE/TIME = 1/11/2024
USER = jkcoch

LEGEND:

REMOVE STORM SEWER

GRID NORTH



NOTES:

- SCOPE OF WORK INCLUDES:
 MILLING AND RESURFACING
 CURB RAMP AND ADA UPGRADES
 CURB REPLACEMENT AS NEEDED
 SIDEWALK REPLACEMENT AS NEEDED
 LIGHTING REPLACEMENT IN KIND
 DRAINAGE REPLACEMENT AS NEEDED (CLEANING AND RESET MIN.)
 HYDRANT RELOCATION AS NEEDED (WHERE IN CONFLICT WITH ADA RAMP)
 ADDITION OF LANDSCAPING (STREET TREES 15 FT SNOW STORAGE WIDTH REQUIRED FOR STREET TREES)
 PAVEMENT MARKING TO MATCH EXISTING (CROSSWALKS TO MATCH CITY OF BUFFALO CURRENT STANDARD)

AFFIX SEAL: ON:	ALTERED BY: ON:

AS-BUILT REVISIONS DESCRIPTION OF ALTERATIONS:	NYS ROUTE 33, KENSINGTON EXPRESSWAY PROJECT	PIN 5512.52	BRIDGES	ALL DIMENSIONS IN FT UNLESS OTHERWISE NOTED	CONTRACT NUMBER
	CITY OF BUFFALO	UTILITY QUALITY LEVEL X	1022609 1022610 1022620 1022630 1022640		
IT IS A VIOLATION OF LAW FOR ANY PERSON, UNLESS THEY ARE ACTING UNDER THE DIRECTION OF A LICENSED PROFESSIONAL ENGINEER, ARCHITECT, LANDSCAPE ARCHITECT, OR LAND SURVEYOR, TO ALTER AN ITEM IN ANY WAY. IF AN ITEM BEARING THE STAMP OF A LICENSED PROFESSIONAL IS ALTERED, THE ALTERING ENGINEER, ARCHITECT, LANDSCAPE ARCHITECT, OR LAND SURVEYOR SHALL STAMP THE DOCUMENT AND INCLUDE THE NOTATION "ALTERED BY" FOLLOWED BY THEIR SIGNATURE, THE DATE OF SUCH ALTERATION, AND A SPECIFIC DESCRIPTION OF THE ALTERATION.		COUNTY: ERIE	REGION: 05	GENERAL PLAN 1R CITY STREETS WOHLERS AVENUE & DONALDSON ROAD	DRAWING NO. PL-82 SHEET NO.

PROJECT MANAGER

CHECK

DRAFTING

CHECK

DESIGN

JOB MANAGER

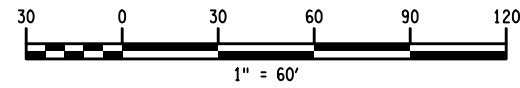
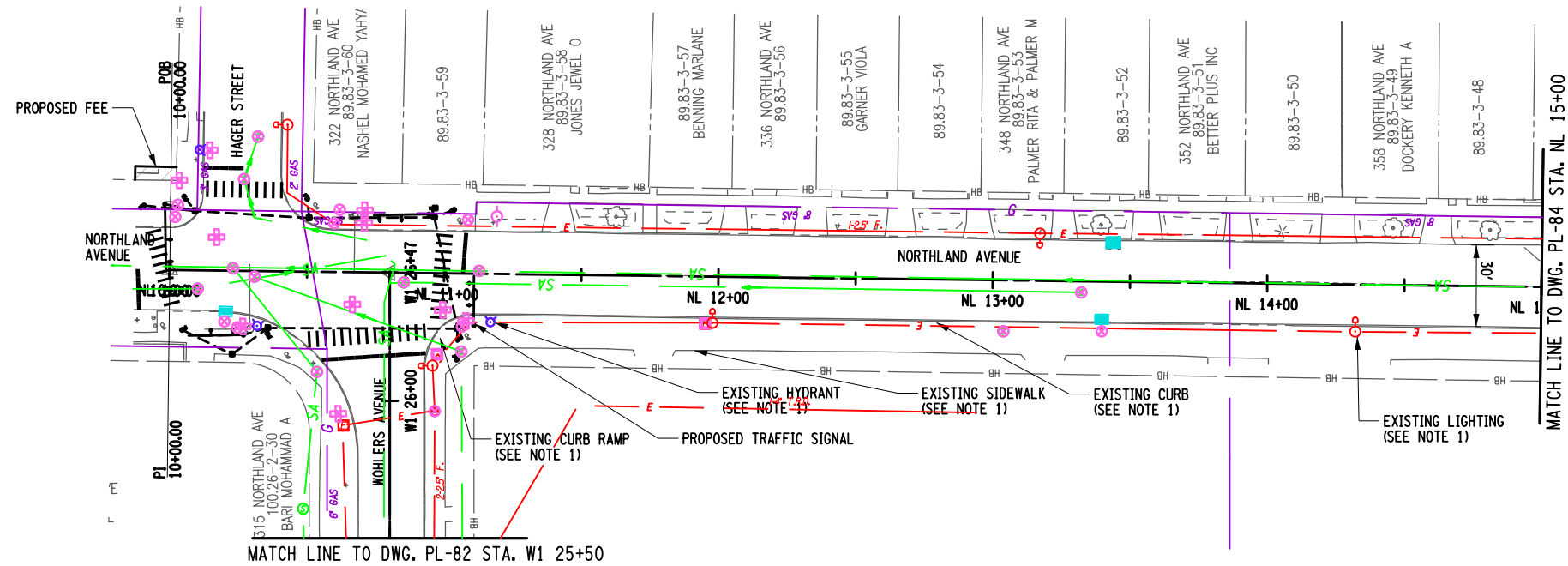
DESIGN SUPERVISOR

FILE NAME =
DATE/TIME = 1/11/2024
USER = jkoch

LEGEND:

REMOVE STORM SEWER

GRID NORTH



NOTES:

- SCOPE OF WORK INCLUDES:
 MILLING AND RESURFACING
 CURB RAMPS AND ADA UPGRADES
 CURB REPLACEMENT AS NEEDED
 SIDEWALK REPLACEMENT AS NEEDED
 LIGHTING REPLACEMENT IN KIND
 DRAINAGE REPLACEMENT AS NEEDED (CLEANING AND RESET MIN.)
 HYDRANT RELOCATION AS NEEDED (WHERE IN CONFLICT WITH ADA RAMPS)
 ADDITION OF LANDSCAPING (STREET TREES (5 FT SNOW STORAGE WIDTH REQUIRED FOR STREET TREES)
 PAVEMENT MARKING TO MATCH EXISTING (CROSSWALKS TO MATCH CITY OF BUFFALO CURRENT STANDARD)

AFFIX SEAL: ON:	ALTERED BY: ON:

AS-BUILT REVISIONS DESCRIPTION OF ALTERATIONS:	NYS ROUTE 33, KENSINGTON EXPRESSWAY PROJECT CITY OF BUFFALO	PIN 5512.52 UTILITY QUALITY LEVEL X	BRIDGES 1022609 1022610 1022620 1022630 1022640	CULVERTS	ALL DIMENSIONS IN FT UNLESS OTHERWISE NOTED	CONTRACT NUMBER
	COUNTY: ERIE REGION: 05				GENERAL PLAN 1R CITY STREETS WOHLERS AVENUE & NORTHLAND AVENUE	DRAWING NO. PL-83 SHEET NO.

IT IS A VIOLATION OF LAW FOR ANY PERSON, UNLESS THEY ARE ACTING UNDER THE DIRECTION OF A LICENSED PROFESSIONAL ENGINEER, ARCHITECT, LANDSCAPE ARCHITECT, OR LAND SURVEYOR, TO ALTER AN ITEM IN ANY WAY. IF AN ITEM BEARING THE STAMP OF A LICENSED PROFESSIONAL IS ALTERED, THE ALTERING ENGINEER, ARCHITECT, LANDSCAPE ARCHITECT, OR LAND SURVEYOR SHALL STAMP THE DOCUMENT AND INCLUDE THE NOTATION "ALTERED BY" FOLLOWED BY THEIR SIGNATURE, THE DATE OF SUCH ALTERATION, AND A SPECIFIC DESCRIPTION OF THE ALTERATION.



FILE NAME =
DATE/TIME = 1/11/2024
USER = jkcoch

PROJECT MANAGER
CHECK
DRAFTING
CHECK
DESIGN
JOB MANAGER
DESIGN SUPERVISOR

LEGEND:

REMOVE STORM SEWER

GRID NORTH



PROJECT MANAGER

CHECK

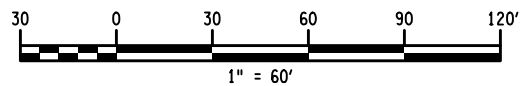
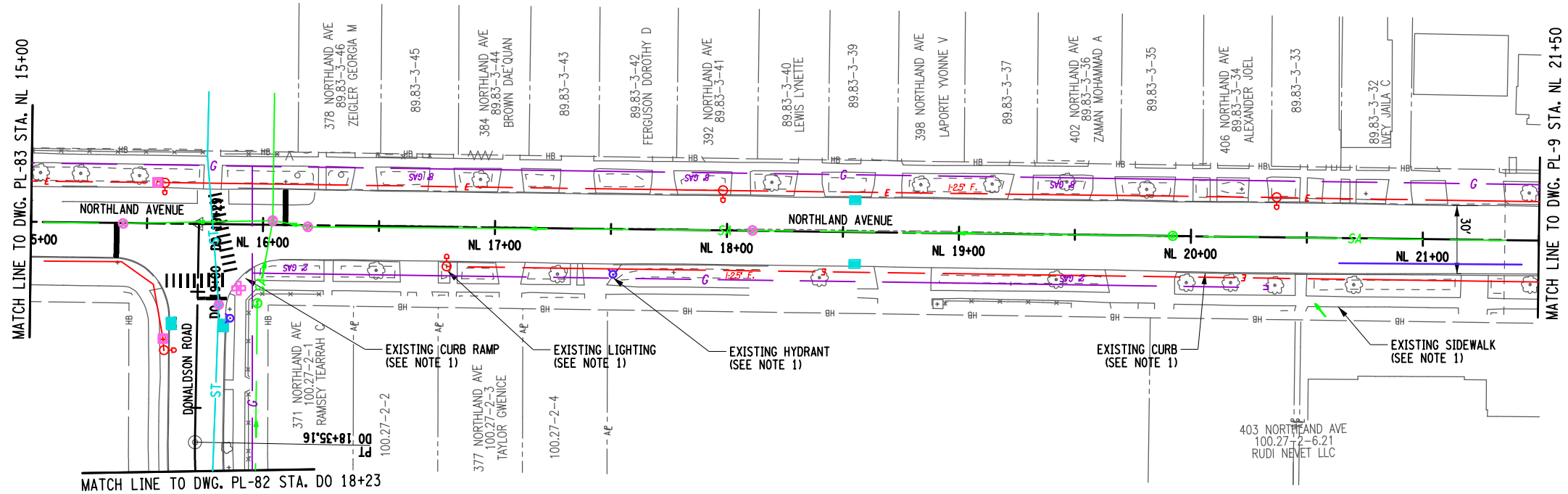
DRAFTING

CHECK

DESIGN

JOB MANAGER

DESIGN SUPERVISOR



NOTES:

- SCOPE OF WORK INCLUDES:
 MILLING AND RESURFACING
 CURB RAMPS AND ADA UPGRADES
 CURB REPLACEMENT AS NEEDED
 SIDEWALK REPLACEMENT AS NEEDED
 LIGHTING REPLACEMENT IN KIND
 DRAINAGE REPLACEMENT AS NEEDED (CLEANING AND RESET MIN.)
 HYDRANT RELOCATION AS NEEDED (WHERE IN CONFLICT WITH ADA RAMPS)
 ADDITION OF LANDSCAPING (STREET TREES 6 FT SNOW STORAGE WIDTH REQUIRED FOR STREET TREES)
 PAVEMENT MARKING TO MATCH EXISTING (CROSSWALKS TO MATCH CITY OF BUFFALO CURRENT STANDARD)

AFFIX SEAL: ON:	ALTERED BY: ON:

AS-BUILT REVISIONS DESCRIPTION OF ALTERATIONS:	NYS ROUTE 33, KENSINGTON EXPRESSWAY PROJECT	PIN 5512.52	BRIDGES 1022609 1022610 1022620 1022630 1022640	CULVERTS	ALL DIMENSIONS IN FT UNLESS OTHERWISE NOTED	CONTRACT NUMBER
	CITY OF BUFFALO	UTILITY QUALITY LEVEL X			GENERAL PLAN 1R CITY STREETS DONALDSON ROAD & NORTHLAND AVENUE	DRAWING NO. PL-84 SHEET NO.
	COUNTY: ERIE	REGION: 05				

IT IS A VIOLATION OF LAW FOR ANY PERSON, UNLESS THEY ARE ACTING UNDER THE DIRECTION OF A LICENSED PROFESSIONAL ENGINEER, ARCHITECT, LANDSCAPE ARCHITECT, OR LAND SURVEYOR, TO ALTER AN ITEM IN ANY WAY. IF AN ITEM BEARING THE STAMP OF A LICENSED PROFESSIONAL IS ALTERED, THE ALTERING ENGINEER, ARCHITECT, LANDSCAPE ARCHITECT, OR LAND SURVEYOR SHALL STAMP THE DOCUMENT AND INCLUDE THE NOTATION "ALTERED BY" FOLLOWED BY THEIR SIGNATURE, THE DATE OF SUCH ALTERATION, AND A SPECIFIC DESCRIPTION OF THE ALTERATION.

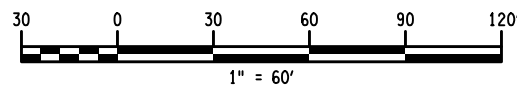
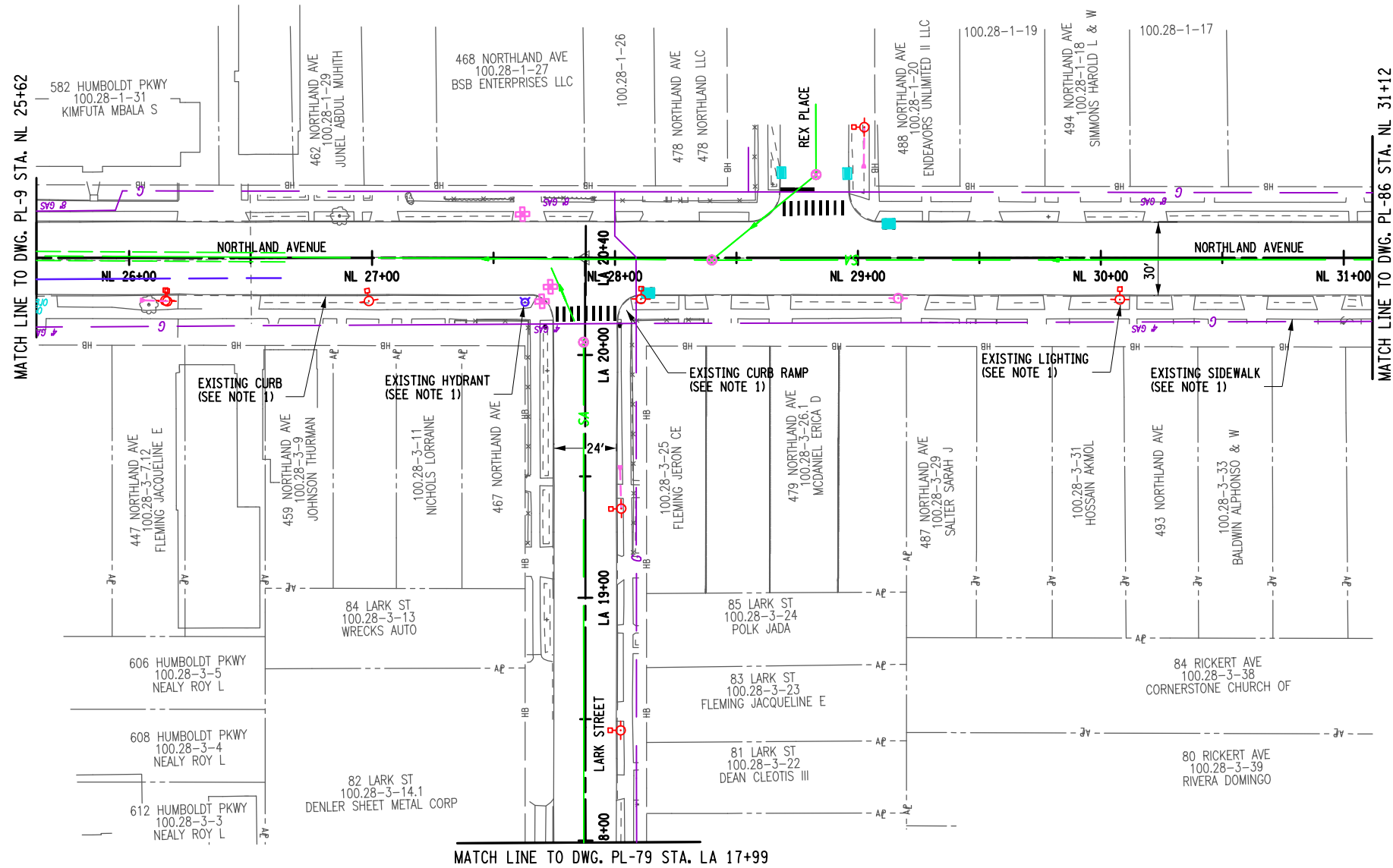


FILE NAME =
DATE/TIME = 1/11/2024
USER = jkcoch

LEGEND:

REMOVE STORM SEWER

GRID NORTH



NOTES:

- SCOPE OF WORK INCLUDES:
 MILLING AND RESURFACING
 CURB RAMPS AND ADA UPGRADES
 CURB REPLACEMENT AS NEEDED
 SIDEWALK REPLACEMENT AS NEEDED
 LIGHTING REPLACEMENT IN KIND
 DRAINAGE REPLACEMENT AS NEEDED (CLEANING AND RESET MIN.)
 HYDRANT RELOCATION AS NEEDED (WHERE IN CONFLICT WITH ADA RAMPS)
 ADDITION OF LANDSCAPING (STREET TREES (5 FT SNOW STORAGE WIDTH REQUIRED FOR STREET TREES)
 PAVEMENT MARKING TO MATCH EXISTING (CROSSWALKS TO MATCH CITY OF BUFFALO CURRENT STANDARD)

AFFIX SEAL: ON:	ALTERED BY: ON:

AS-BUILT REVISIONS DESCRIPTION OF ALTERATIONS:	NYS ROUTE 33, KENSINGTON EXPRESSWAY PROJECT	PIN 5512.52	BRIDGES 1022609 1022610 1022620 1022630 1022640	CULVERTS	ALL DIMENSIONS IN FT UNLESS OTHERWISE NOTED	CONTRACT NUMBER
	CITY OF BUFFALO	UTILITY QUALITY LEVEL X			GENERAL PLAN 1R CITY STREETS NORTHAMPTON STREET & FILMORE AVENUE	DRAWING NO. PL-85 SHEET NO.
	COUNTY: ERIE	REGION: 05				

IT IS A VIOLATION OF LAW FOR ANY PERSON, UNLESS THEY ARE ACTING UNDER THE DIRECTION OF A LICENSED PROFESSIONAL ENGINEER, ARCHITECT, LANDSCAPE ARCHITECT, OR LAND SURVEYOR, TO ALTER AN ITEM IN ANY WAY. IF AN ITEM BEARING THE STAMP OF A LICENSED PROFESSIONAL IS ALTERED, THE ALTERING ENGINEER, ARCHITECT, LANDSCAPE ARCHITECT, OR LAND SURVEYOR SHALL STAMP THE DOCUMENT AND INCLUDE THE NOTATION "ALTERED BY" FOLLOWED BY THEIR SIGNATURE, THE DATE OF SUCH ALTERATION, AND A SPECIFIC DESCRIPTION OF THE ALTERATION.



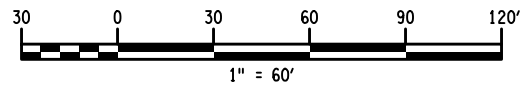
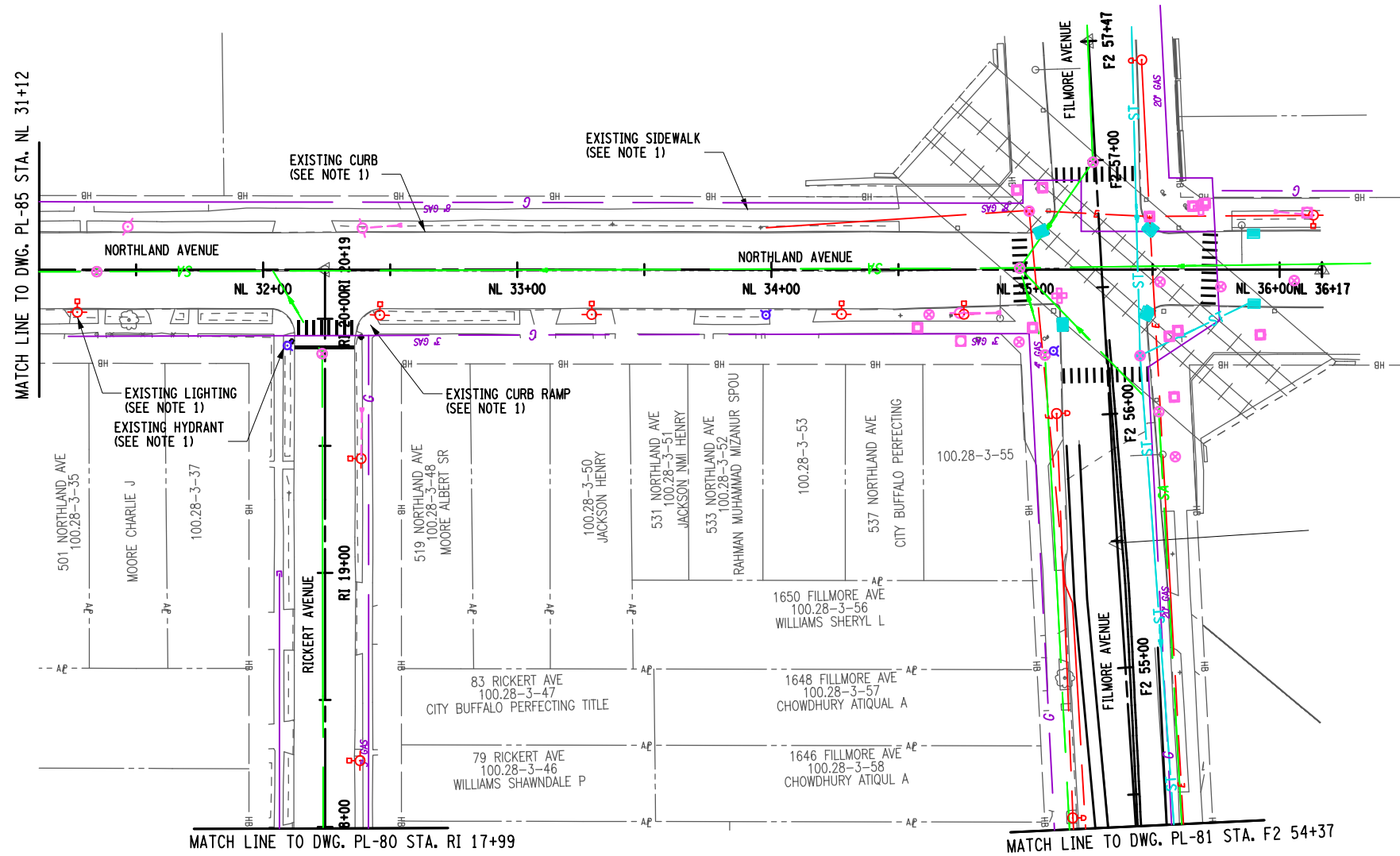
FILE NAME =
DATE/TIME = 1/11/2024
USER = jkcoch

PROJECT MANAGER
CHECK
DRAFTING
CHECK
DESIGN
JOB MANAGER
DESIGN SUPERVISOR

LEGEND:

REMOVE STORM SEWER

GRID NORTH



NOTES:

- SCOPE OF WORK INCLUDES:
 MILLING AND RESURFACING
 CURB RAMPS AND ADA UPGRADES
 CURB REPLACEMENT AS NEEDED
 SIDEWALK REPLACEMENT AS NEEDED
 LIGHTING REPLACEMENT IN KIND
 DRAINAGE REPLACEMENT AS NEEDED (CLEANING AND RESET MIN.)
 HYDRANT RELOCATION AS NEEDED (WHERE IN CONFLICT WITH ADA RAMPS)
 ADDITION OF LANDSCAPING (STREET TREES (5 FT SNOW STORAGE WIDTH REQUIRED FOR STREET TREES)
 PAVEMENT MARKING TO MATCH EXISTING (CROSSWALKS TO MATCH CITY OF BUFFALO CURRENT STANDARD)

AFFIX SEAL: ON:	ALTERED BY: ON:

AS-BUILT REVISIONS DESCRIPTION OF ALTERATIONS:	NYS ROUTE 33, KENSINGTON EXPRESSWAY PROJECT CITY OF BUFFALO COUNTY: ERIE REGION: 05	PIN 512.52 UTILITY QUALITY LEVEL X	BRIDGES 1022609 1022610 1022620 1022630 1022640	CULVERTS	ALL DIMENSIONS IN FT UNLESS OTHERWISE NOTED	CONTRACT NUMBER	
GENERAL PLAN 1R CITY STREETS NORTHLAND AVENUE, RICKERT STREET & FILMORE AVENUE					DRAWING NO. PL-86 SHEET NO.		
IT IS A VIOLATION OF LAW FOR ANY PERSON, UNLESS THEY ARE ACTING UNDER THE DIRECTION OF A LICENSED PROFESSIONAL ENGINEER, ARCHITECT, LANDSCAPE ARCHITECT, OR LAND SURVEYOR, TO ALTER AN ITEM IN ANY WAY. IF AN ITEM BEARING THE STAMP OF A LICENSED PROFESSIONAL IS ALTERED, THE ALTERING ENGINEER, ARCHITECT, LANDSCAPE ARCHITECT, OR LAND SURVEYOR SHALL STAMP THE DOCUMENT AND INCLUDE THE NOTATION "ALTERED BY" FOLLOWED BY THEIR SIGNATURE, THE DATE OF SUCH ALTERATION, AND A SPECIFIC DESCRIPTION OF THE ALTERATION.							Department of Transportation

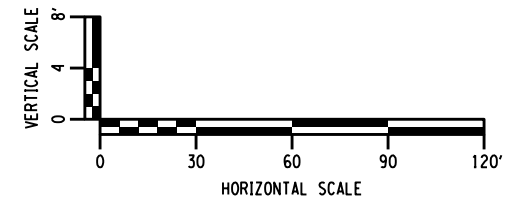
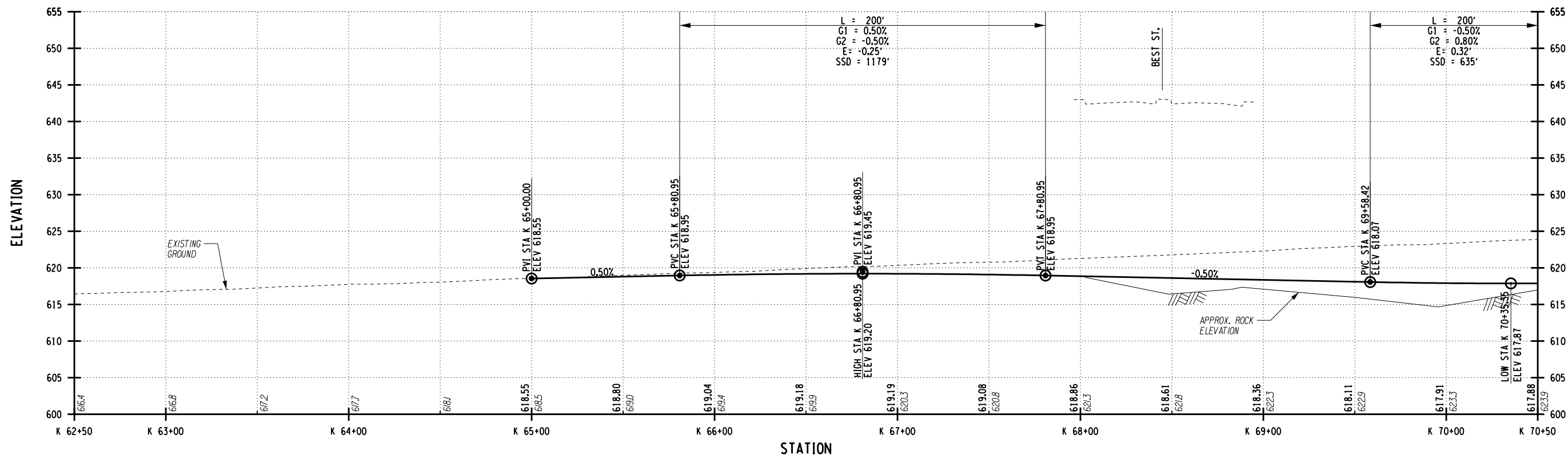
FILE NAME =
DATE/TIME = 1/11/2024
USER = jkcoch

PROJECT MANAGER
CHECK
DRAFTING
CHECK
DESIGN
JOB MANAGER
DESIGN SUPERVISOR

FILE NAME = \\cashlab\pl\MINVSDOT\2230860 - D038277 HW Des Kensington Expressway\06_Drawings\Transpo\Plan\51252_cpl_pro.dgn
 DATE/TIME = 1/11/2024
 USER = 23124 PM

DESIGN SUPERVISOR JOB MANAGER DESIGN CHECK DRAFTING CHECK PROJECT MANAGER

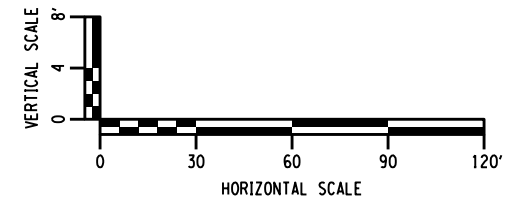
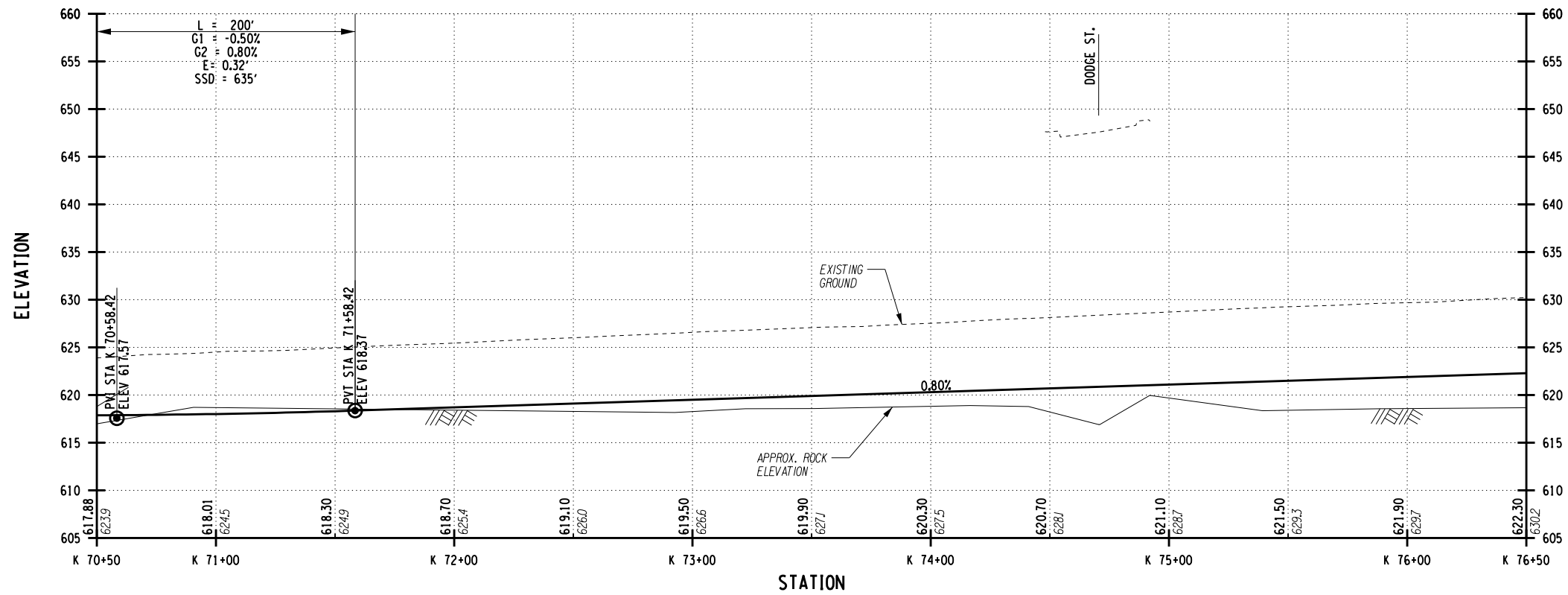
KENSINGTON EXPRESSWAY (RTE 33)



AFFIX SEAL: ON:	ALTERED BY: ON:
AS-BUILT REVISIONS DESCRIPTION OF ALTERATIONS:	

NEW YORK STATE ROUTE 33	PIN	BRIDGES	CULVERTS	ALL DIMENSIONS IN ft UNLESS OTHERWISE NOTED	CONTRACT NUMBER
KENSINGTON EXPRESSWAY PROJECT		1022609		ROADWAY PROFILE KENSINGTON EXPRESSWAY STA. K 62+50 TO STA. K 70+50	DRAWING NO. PR-1
CITY OF BUFFALO		1022610			SHEET NO. X
COUNTY: ERIE	REGION: 05	1022620			
		1022630			
IT IS A VIOLATION OF LAW FOR ANY PERSON, UNLESS THEY ARE ACTING UNDER THE DIRECTION OF A LICENSED PROFESSIONAL ENGINEER, ARCHITECT, LANDSCAPE ARCHITECT, OR LAND SURVEYOR, TO ALTER AN ITEM IN ANY WAY. IF AN ITEM BEARING THE STAMP OF A LICENSED PROFESSIONAL IS ALTERED, THE ALTERING ENGINEER, ARCHITECT, LANDSCAPE ARCHITECT, OR LAND SURVEYOR SHALL STAMP THE DOCUMENT AND INCLUDE THE NOTATION "ALTERED BY" FOLLOWED BY THEIR SIGNATURE, THE DATE OF SUCH ALTERATION, AND A SPECIFIC DESCRIPTION OF THE ALTERATION.					

KENSINGTON EXPRESSWAY (RTE 33)



AFFIX SEAL: ON:	ALTERED BY: ON:
AS-BUILT REVISIONS DESCRIPTION OF ALTERATIONS:	

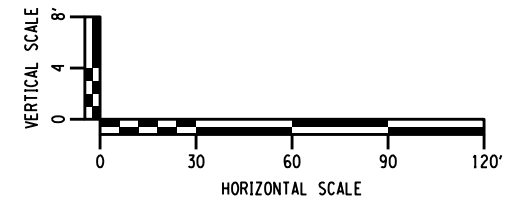
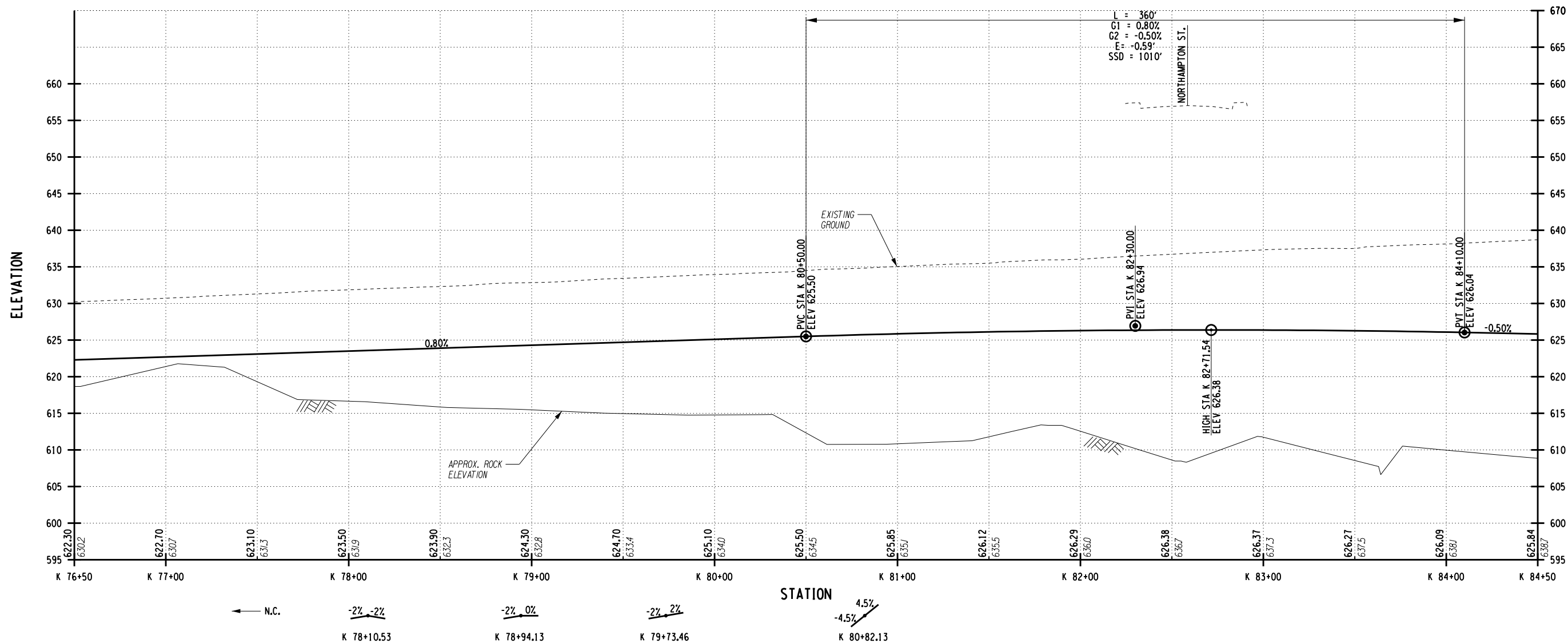
NEW YORK STATE ROUTE 33	PIN	BRIDGES	CULVERTS	ALL DIMENSIONS IN ft UNLESS OTHERWISE NOTED	CONTRACT NUMBER
KENSINGTON EXPRESSWAY PROJECT		1022609		ROADWAY PROFILE KENSINGTON EXPRESSWAY STA. K 70+50 TO STA. K 76+50	DRAWING NO. PR-2
CITY OF BUFFALO		1022610			SHEET NO. X
		1022620			
COUNTY: ERIE	REGION: 05	1022630			

IT IS A VIOLATION OF LAW FOR ANY PERSON, UNLESS THEY ARE ACTING UNDER THE DIRECTION OF A LICENSED PROFESSIONAL ENGINEER, ARCHITECT, LANDSCAPE ARCHITECT, OR LAND SURVEYOR, TO ALTER AN ITEM IN ANY WAY. IF AN ITEM BEARING THE STAMP OF A LICENSED PROFESSIONAL IS ALTERED, THE ALTERING ENGINEER, ARCHITECT, LANDSCAPE ARCHITECT, OR LAND SURVEYOR SHALL STAMP THE DOCUMENT AND INCLUDE THE NOTATION "ALTERED BY" FOLLOWED BY THEIR SIGNATURE, THE DATE OF SUCH ALTERATION, AND A SPECIFIC DESCRIPTION OF THE ALTERATION.

FILE NAME = \\cashlab\pl\MINVSD\DOT\2230860 - D038277 HW Des Kensington Expressway\06_Drawings\Transpo\Plan\set151252_cpl_pro.dgn
 DATE/TIME = 1/11/2024
 USER = 23125 PM

DESIGN SUPERVISOR JOB MANAGER DESIGN CHECK DRAFTING CHECK PROJECT MANAGER

KENSINGTON EXPRESSWAY (RTE 33)



AFFIX SEAL: ON:	ALTERED BY: ON:
AS-BUILT REVISIONS DESCRIPTION OF ALTERATIONS:	

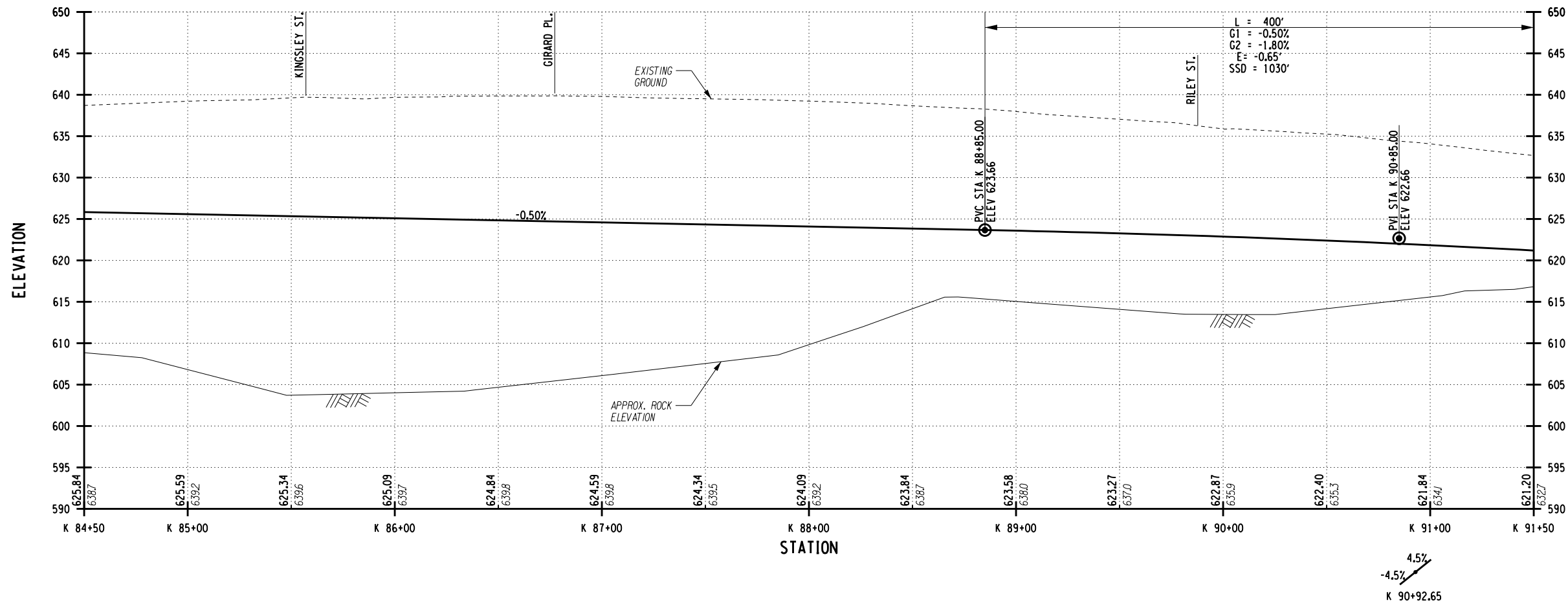
NEW YORK STATE ROUTE 33	PIN	BRIDGES	CULVERTS	ALL DIMENSIONS IN ft UNLESS OTHERWISE NOTED	CONTRACT NUMBER
KENSINGTON EXPRESSWAY PROJECT		1022609		ROADWAY PROFILE KENSINGTON EXPRESSWAY STA. K 76+50 TO STA. K 84+50	DRAWING NO. PR-3
CITY OF BUFFALO		1022610			SHEET NO. X
COUNTY: ERIE	REGION: 05	1022620			
		1022630			

IT IS A VIOLATION OF LAW FOR ANY PERSON, UNLESS THEY ARE ACTING UNDER THE DIRECTION OF A LICENSED PROFESSIONAL ENGINEER, ARCHITECT, LANDSCAPE ARCHITECT, OR LAND SURVEYOR, TO ALTER AN ITEM IN ANY WAY. IF AN ITEM BEARING THE STAMP OF A LICENSED PROFESSIONAL IS ALTERED, THE ALTERING ENGINEER, ARCHITECT, LANDSCAPE ARCHITECT, OR LAND SURVEYOR SHALL STAMP THE DOCUMENT AND INCLUDE THE NOTATION "ALTERED BY" FOLLOWED BY THEIR SIGNATURE, THE DATE OF SUCH ALTERATION, AND A SPECIFIC DESCRIPTION OF THE ALTERATION.

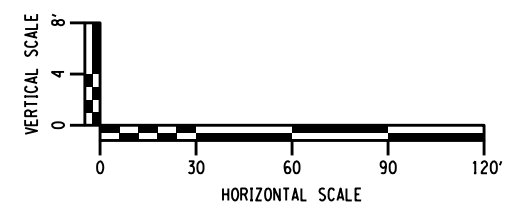
FILE NAME = \\cashlab\p\MINVSDOT\2230860 - D038277 HW Des Kensington Expressway\06_Drawings\Transpo\Plan\51252_cpl_pro.dgn
 DATE/TIME = 1/11/2024
 USER = 23125 PM

DESIGN SUPERVISOR JOB MANAGER DESIGN CHECK DRAFTING CHECK PROJECT MANAGER

KENSINGTON EXPRESSWAY (RTE 33)



4.5%
-4.5%
K 90+92.65



AFFIX SEAL: ON:	ALTERED BY: ON:
AS-BUILT REVISIONS DESCRIPTION OF ALTERATIONS:	

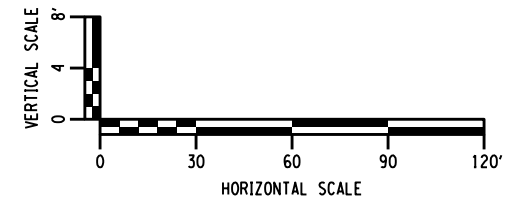
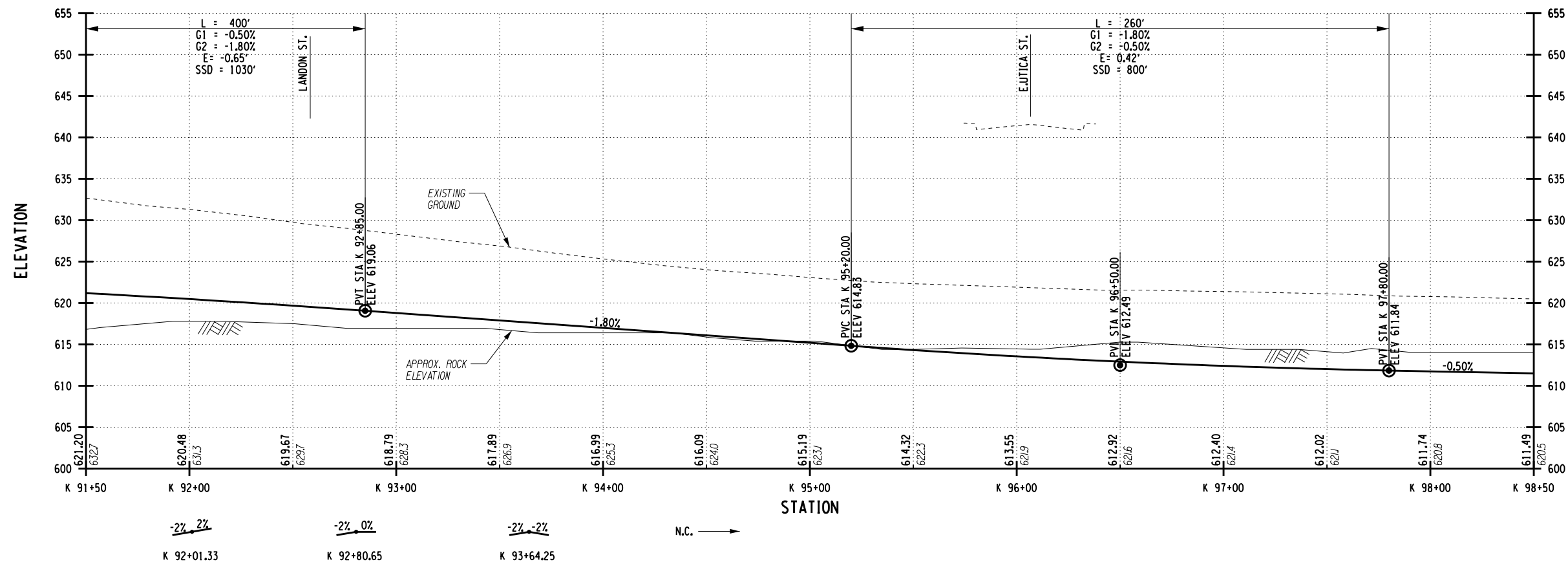
NEW YORK STATE ROUTE 33	PIN	BRIDGES	CULVERTS	ALL DIMENSIONS IN ft UNLESS OTHERWISE NOTED	CONTRACT NUMBER
KENSINGTON EXPRESSWAY PROJECT		1022609		ROADWAY PROFILE KENSINGTON EXPRESSWAY STA. K 84+50 TO STA. K 91+50	DRAWING NO. PR-4
CITY OF BUFFALO		1022610			SHEET NO. X
COUNTY: ERIE	REGION: 05	1022620			
		1022630			

IT IS A VIOLATION OF LAW FOR ANY PERSON, UNLESS THEY ARE ACTING UNDER THE DIRECTION OF A LICENSED PROFESSIONAL ENGINEER, ARCHITECT, LANDSCAPE ARCHITECT, OR LAND SURVEYOR, TO ALTER AN ITEM IN ANY WAY. IF AN ITEM BEARING THE STAMP OF A LICENSED PROFESSIONAL IS ALTERED, THE ALTERING ENGINEER, ARCHITECT, LANDSCAPE ARCHITECT, OR LAND SURVEYOR SHALL STAMP THE DOCUMENT AND INCLUDE THE NOTATION "ALTERED BY" FOLLOWED BY THEIR SIGNATURE, THE DATE OF SUCH ALTERATION, AND A SPECIFIC DESCRIPTION OF THE ALTERATION.

FILE NAME = \\cashlab\p\MINVSDOT\2230860 - D038277 HW Des Kensington Expressway\06_Drawings\Transpo\PlanSet\51252_cpl_pro.dgn
 DATE/TIME = 1/11/2024
 USER = 23126 PM

DESIGN SUPERVISOR JOB MANAGER DESIGN CHECK DRAFTING CHECK PROJECT MANAGER

KENSINGTON EXPRESSWAY (RTE 33)



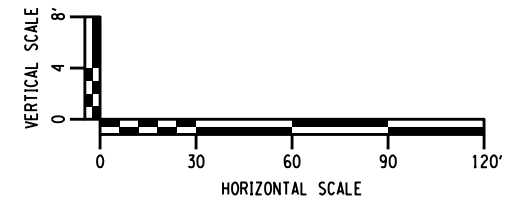
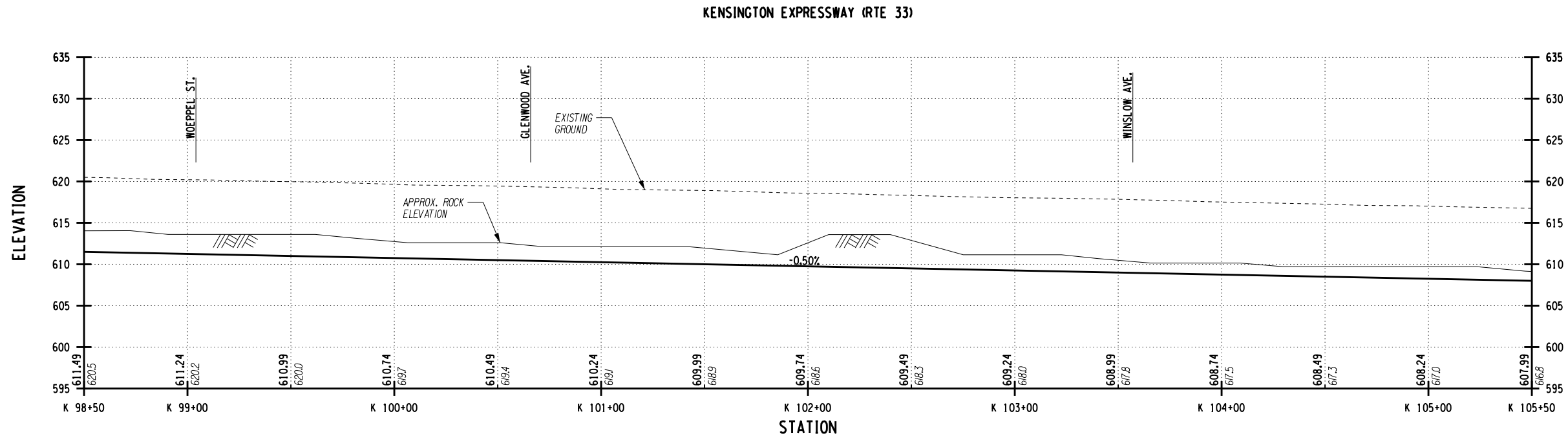
AFFIX SEAL: ON:	ALTERED BY: ON:
AS-BUILT REVISIONS DESCRIPTION OF ALTERATIONS:	

NEW YORK STATE ROUTE 33	PIN	BRIDGES	CULVERTS	ALL DIMENSIONS IN ft UNLESS OTHERWISE NOTED	CONTRACT NUMBER
KENSINGTON EXPRESSWAY PROJECT		1022609		ROADWAY PROFILE KENSINGTON EXPRESSWAY STA. K 91+50 TO STA. K 98+50	DRAWING NO. PR-5
CITY OF BUFFALO		1022610			SHEET NO. X
COUNTY: ERIE	REGION: 05	1022620			
		1022630			

IT IS A VIOLATION OF LAW FOR ANY PERSON, UNLESS THEY ARE ACTING UNDER THE DIRECTION OF A LICENSED PROFESSIONAL ENGINEER, ARCHITECT, LANDSCAPE ARCHITECT, OR LAND SURVEYOR, TO ALTER AN ITEM IN ANY WAY. IF AN ITEM BEARING THE STAMP OF A LICENSED PROFESSIONAL IS ALTERED, THE ALTERING ENGINEER, ARCHITECT, LANDSCAPE ARCHITECT, OR LAND SURVEYOR SHALL STAMP THE DOCUMENT AND INCLUDE THE NOTATION "ALTERED BY" FOLLOWED BY THEIR SIGNATURE, THE DATE OF SUCH ALTERATION, AND A SPECIFIC DESCRIPTION OF THE ALTERATION.

FILE NAME = \\cashlab\pl\MINYS\DOT\2230860 - D038277 HW Des Kensington Expressway\06_Drawings\Transpo\Plan\set151252_cpl_pro.dgn
 DATE/TIME = 1/11/2024
 USER = 23126 PM

DESIGN SUPERVISOR _____ JOB MANAGER _____ DESIGN _____ CHECK _____ DRAFTING _____ CHECK _____ PROJECT MANAGER _____



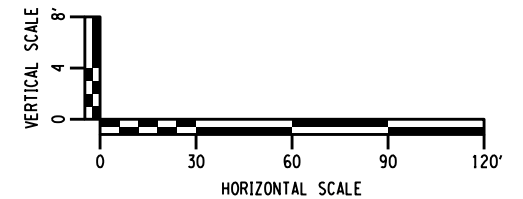
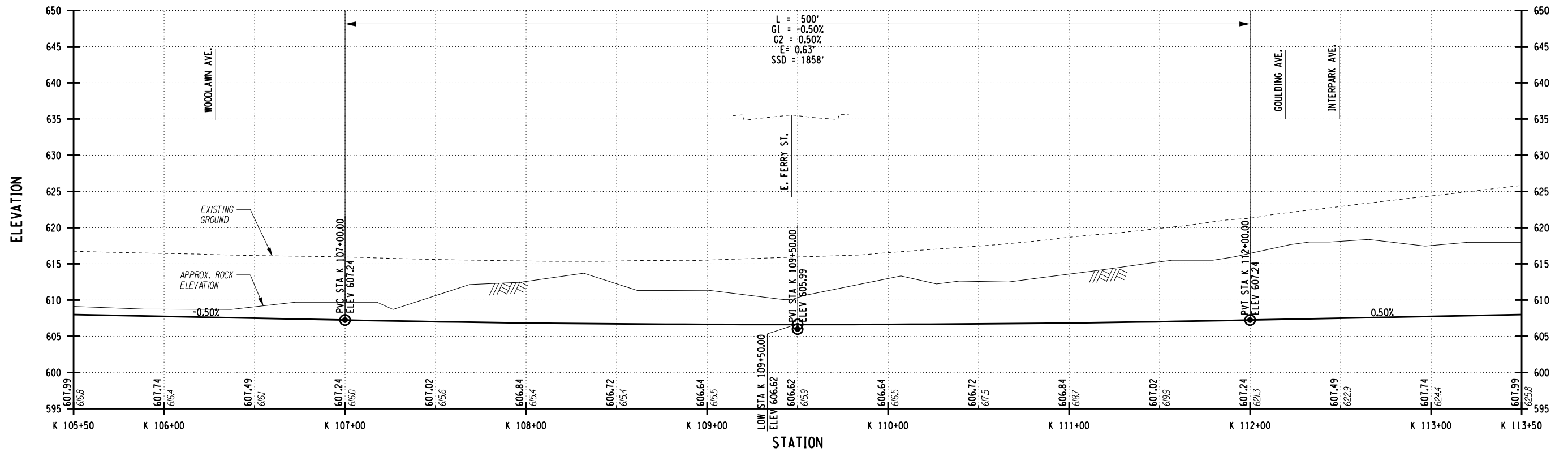
AFFIX SEAL: ON:	ALTERED BY: ON:

AS-BUILT REVISIONS DESCRIPTION OF ALTERATIONS:	NEW YORK STATE ROUTE 33	PIN	BRIDGES 1022609 1022610 1022620 1022630 1022640	CULVERTS	ALL DIMENSIONS IN ft UNLESS OTHERWISE NOTED	CONTRACT NUMBER
	KENSINGTON EXPRESSWAY PROJECT					DRAWING NO. PR-6
	CITY OF BUFFALO				ROADWAY PROFILE KENSINGTON EXPRESSWAY STA. K 98+50 TO STA. K 105+50	SHEET NO. X
	COUNTY: ERIE	REGION: 05				
<p>IT IS A VIOLATION OF LAW FOR ANY PERSON, UNLESS THEY ARE ACTING UNDER THE DIRECTION OF A LICENSED PROFESSIONAL ENGINEER, ARCHITECT, LANDSCAPE ARCHITECT, OR LAND SURVEYOR, TO ALTER AN ITEM IN ANY WAY. IF AN ITEM BEARING THE STAMP OF A LICENSED PROFESSIONAL IS ALTERED, THE ALTERING ENGINEER, ARCHITECT, LANDSCAPE ARCHITECT, OR LAND SURVEYOR SHALL STAMP THE DOCUMENT AND INCLUDE THE NOTATION "ALTERED BY" FOLLOWED BY THEIR SIGNATURE, THE DATE OF SUCH ALTERATION, AND A SPECIFIC DESCRIPTION OF THE ALTERATION.</p>						

FILE NAME = \\cashlab\pl\MINYS\DOT\2230860 - D038277 HW Des Kensington Expressway\06_Drawings\Transpo\Plan\set151252_cpl_pro.dgn
 DATE/TIME = 1/11/2024
 USER = 23127 PM

DESIGN SUPERVISOR JOB MANAGER DESIGN CHECK DRAFTING CHECK PROJECT MANAGER

KENSINGTON EXPRESSWAY (RTE 33)



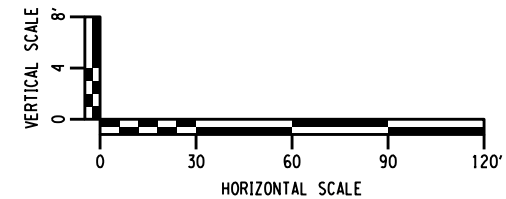
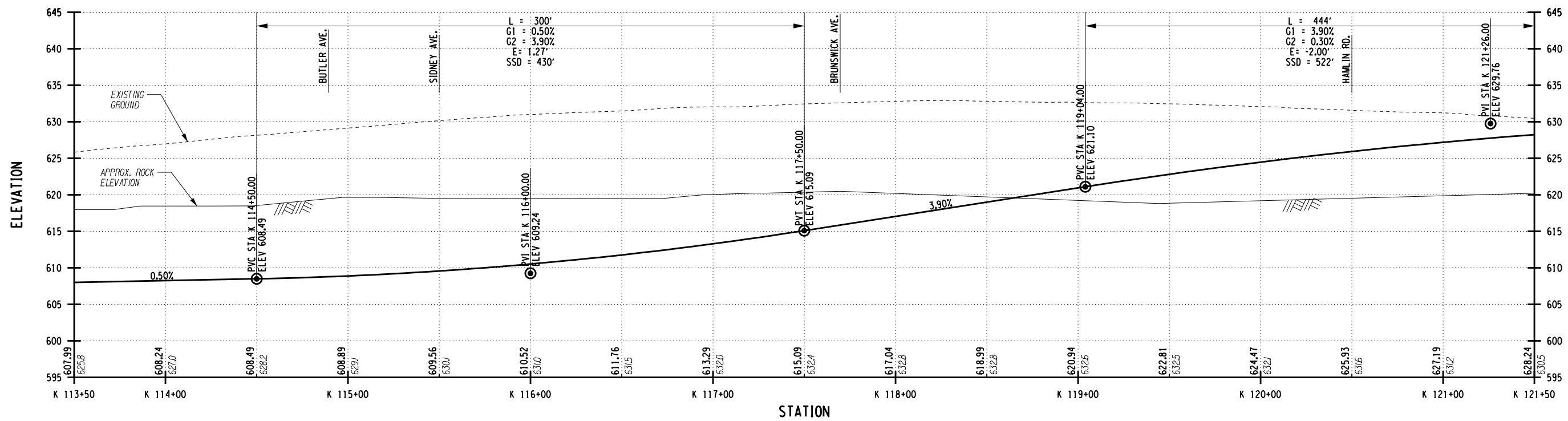
AFFIX SEAL: ON:	ALTERED BY: ON:
AS-BUILT REVISIONS DESCRIPTION OF ALTERATIONS:	

NEW YORK STATE ROUTE 33	PIN	BRIDGES	CULVERTS	ALL DIMENSIONS IN ft UNLESS OTHERWISE NOTED	CONTRACT NUMBER
KENSINGTON EXPRESSWAY PROJECT		1022609		ROADWAY PROFILE KENSINGTON EXPRESSWAY STA. K 105+50 TO STA. K 113+50	DRAWING NO. PR-7
CITY OF BUFFALO		1022610			SHEET NO. X
COUNTY: ERIE	REGION: 05	1022630			
		1022640			
IT IS A VIOLATION OF LAW FOR ANY PERSON, UNLESS THEY ARE ACTING UNDER THE DIRECTION OF A LICENSED PROFESSIONAL ENGINEER, ARCHITECT, LANDSCAPE ARCHITECT, OR LAND SURVEYOR, TO ALTER AN ITEM IN ANY WAY. IF AN ITEM BEARING THE STAMP OF A LICENSED PROFESSIONAL IS ALTERED, THE ALTERING ENGINEER, ARCHITECT, LANDSCAPE ARCHITECT, OR LAND SURVEYOR SHALL STAMP THE DOCUMENT AND INCLUDE THE NOTATION "ALTERED BY" FOLLOWED BY THEIR SIGNATURE, THE DATE OF SUCH ALTERATION, AND A SPECIFIC DESCRIPTION OF THE ALTERATION.					

FILE NAME = \\cashlab\pl\MINVSDOT\2230860 - D038277 HW Des Kensington Expressway\06_Drawings\Transport\Plan\51252_cpl_pro.dgn
 DATE/TIME = 1/11/2024
 USER = 23128 PM

DESIGN SUPERVISOR JOB MANAGER DESIGN CHECK DRAFTING CHECK PROJECT MANAGER

KENSINGTON EXPRESSWAY (RTE 33)



AFFIX SEAL: ON:	ALTERED BY: ON:

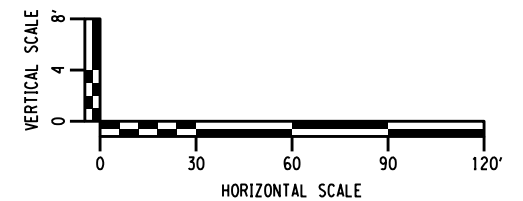
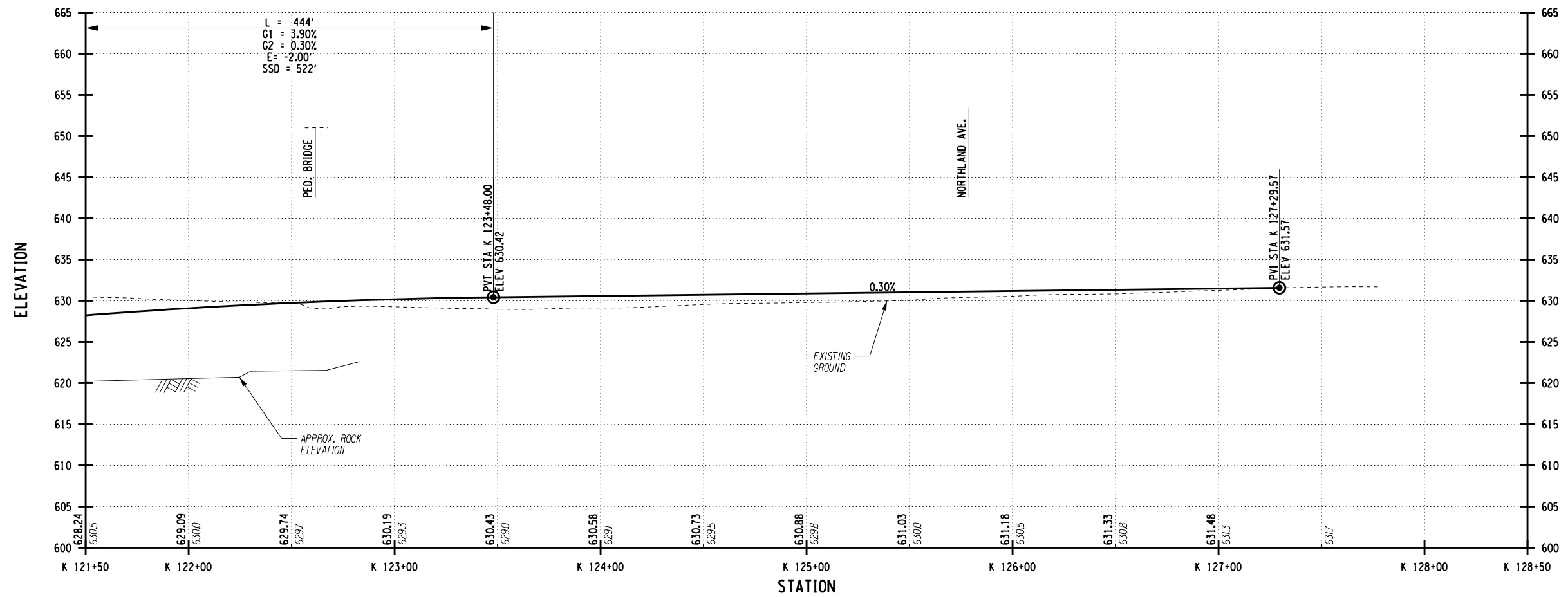
AS-BUILT REVISIONS DESCRIPTION OF ALTERATIONS:	NEW YORK STATE ROUTE 33	PIN	BRIDGES 1022609 1022610 1022620 1022630 1022640	CULVERTS	ALL DIMENSIONS IN ft UNLESS OTHERWISE NOTED	CONTRACT NUMBER
	KENSINGTON EXPRESSWAY PROJECT					
	CITY OF BUFFALO					
	COUNTY: ERIE REGION: 05					
IT IS A VIOLATION OF LAW FOR ANY PERSON, UNLESS THEY ARE ACTING UNDER THE DIRECTION OF A LICENSED PROFESSIONAL ENGINEER, ARCHITECT, LANDSCAPE ARCHITECT, OR LAND SURVEYOR, TO ALTER AN ITEM IN ANY WAY. IF AN ITEM BEARING THE STAMP OF A LICENSED PROFESSIONAL IS ALTERED, THE ALTERING ENGINEER, ARCHITECT, LANDSCAPE ARCHITECT, OR LAND SURVEYOR SHALL STAMP THE DOCUMENT AND INCLUDE THE NOTATION "ALTERED BY" FOLLOWED BY THEIR SIGNATURE, THE DATE OF SUCH ALTERATION, AND A SPECIFIC DESCRIPTION OF THE ALTERATION.						

ROADWAY PROFILE KENSINGTON EXPRESSWAY STA. K 113+50 TO STA. K 121+50		DRAWING NO. PR-8
		SHEET NO. X

FILE NAME = \\cashlab\p\MINVSDOT\2230860 - D038277 HW Des Kensington Expressway\06_Drawings\Transpo\Plan\51252_cpl_pro.dgn
 DATE/TIME = 1/11/2024
 USER = 23128 PM

DESIGN SUPERVISOR
 JOB MANAGER
 DESIGN
 CHECK
 DRAFTING
 CHECK
 PROJECT MANAGER

KENSINGTON EXPRESSWAY (RTE 33)



AFFIX SEAL: ON:	ALTERED BY: ON:

AS-BUILT REVISIONS DESCRIPTION OF ALTERATIONS:	NEW YORK STATE ROUTE 33	PIN	BRIDGES 1022609 1022610 1022620 1022630 1022640	CULVERTS	ALL DIMENSIONS IN ft UNLESS OTHERWISE NOTED	CONTRACT NUMBER
	KENSINGTON EXPRESSWAY PROJECT					
	CITY OF BUFFALO					
	COUNTY: ERIE REGION: 05					
IT IS A VIOLATION OF LAW FOR ANY PERSON, UNLESS THEY ARE ACTING UNDER THE DIRECTION OF A LICENSED PROFESSIONAL ENGINEER, ARCHITECT, LANDSCAPE ARCHITECT, OR LAND SURVEYOR, TO ALTER AN ITEM IN ANY WAY. IF AN ITEM BEARING THE STAMP OF A LICENSED PROFESSIONAL IS ALTERED, THE ALTERING ENGINEER, ARCHITECT, LANDSCAPE ARCHITECT, OR LAND SURVEYOR SHALL STAMP THE DOCUMENT AND INCLUDE THE NOTATION "ALTERED BY" FOLLOWED BY THEIR SIGNATURE, THE DATE OF SUCH ALTERATION, AND A SPECIFIC DESCRIPTION OF THE ALTERATION.						

ROADWAY PROFILE
 KENSINGTON EXPRESSWAY
 STA. K 121+50 TO STA. K 128+50

DRAWING NO. PR-9
 SHEET NO. X

LaBella
 Powered by partnership.

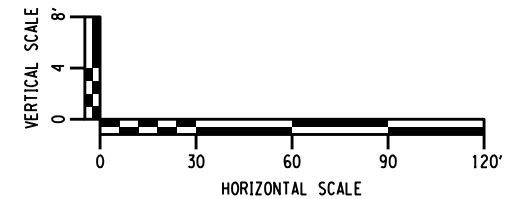
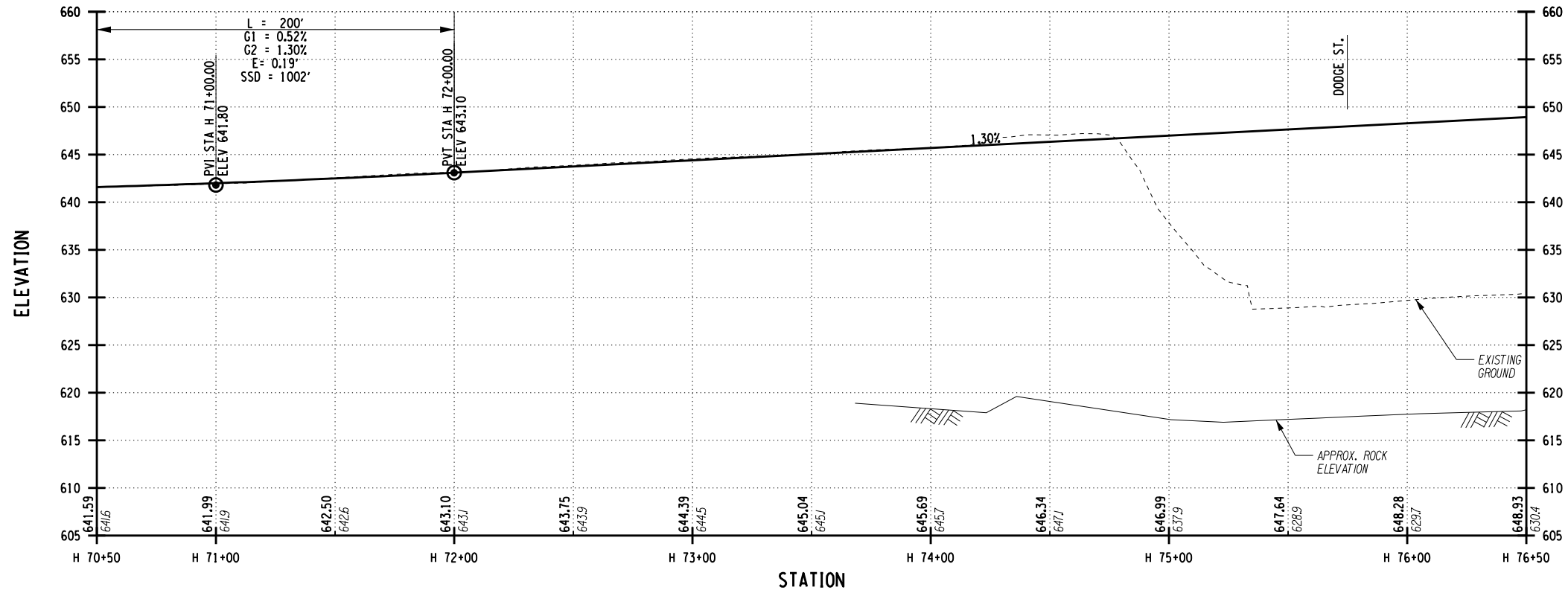
NEW YORK
 STATE OF OPPORTUNITY.

Department of Transportation

FILE NAME = \\cashlab\p\MINVSD\DOT\220860 - D038277 HW Des Kensington Expressway\06_Drawings\Transport\Plan\51252_cpl_pro.dgn
 DATE/TIME = 1/11/2024
 USER = 23129 PM

DESIGN SUPERVISOR JOB MANAGER DESIGN CHECK DRAFTING CHECK PROJECT MANAGER

HUMBOLDT PARKWAY (TWO-WAY)



AFFIX SEAL: ON:	ALTERED BY: ON:
AS-BUILT REVISIONS DESCRIPTION OF ALTERATIONS:	

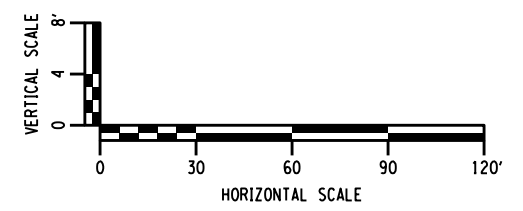
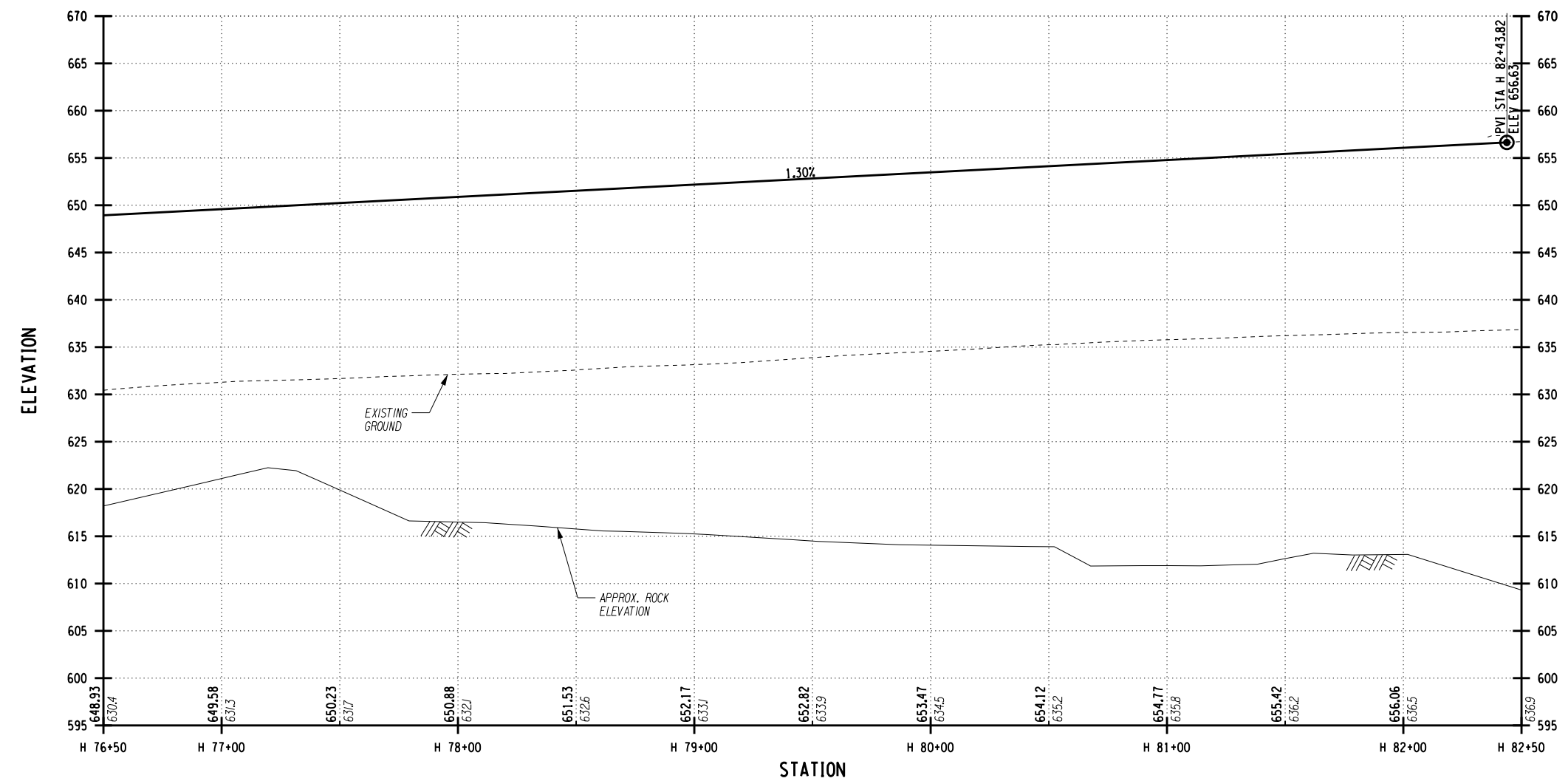
NEW YORK STATE ROUTE 33	PIN	BRIDGES	CULVERTS	ALL DIMENSIONS IN ft UNLESS OTHERWISE NOTED	CONTRACT NUMBER
KENSINGTON EXPRESSWAY PROJECT		1022609		ROADWAY PROFILE HUMBOLDT PARKWAY STA. H 70+50 TO STA. H 76+50	DRAWING NO. PR-10
CITY OF BUFFALO		1022610			SHEET NO. X
		1022620			
COUNTY: ERIE	REGION: 05	1022630			

IT IS A VIOLATION OF LAW FOR ANY PERSON, UNLESS THEY ARE ACTING UNDER THE DIRECTION OF A LICENSED PROFESSIONAL ENGINEER, ARCHITECT, LANDSCAPE ARCHITECT, OR LAND SURVEYOR, TO ALTER AN ITEM IN ANY WAY. IF AN ITEM BEARING THE STAMP OF A LICENSED PROFESSIONAL IS ALTERED, THE ALTERING ENGINEER, ARCHITECT, LANDSCAPE ARCHITECT, OR LAND SURVEYOR SHALL STAMP THE DOCUMENT AND INCLUDE THE NOTATION "ALTERED BY" FOLLOWED BY THEIR SIGNATURE, THE DATE OF SUCH ALTERATION, AND A SPECIFIC DESCRIPTION OF THE ALTERATION.

FILE NAME = \\cashlab\p\MINVSD\DOT\2230860 - D038277 HW Des Kensington Expressway\06_Drawings\Transporto\PlanSet\51252_cpl_pro.dgn
 DATE/TIME = 1/11/2024
 USER = 23129 PM

DESIGN SUPERVISOR | JOB MANAGER | DESIGN | CHECK | DRAFTING | CHECK | PROJECT MANAGER

HUMBOLDT PARKWAY (TWO-WAY)






AFFIX SEAL: ON:	ALTERED BY: ON:
--------------------	--------------------

AS-BUILT REVISIONS DESCRIPTION OF ALTERATIONS:	NEW YORK STATE ROUTE 33	PIN	BRIDGES 1022609 1022610 1022620 1022630 1022640	CULVERTS	ALL DIMENSIONS IN ft UNLESS OTHERWISE NOTED	CONTRACT NUMBER
	KENSINGTON EXPRESSWAY PROJECT					
	CITY OF BUFFALO					
	COUNTY: ERIE REGION: 05					
IT IS A VIOLATION OF LAW FOR ANY PERSON, UNLESS THEY ARE ACTING UNDER THE DIRECTION OF A LICENSED PROFESSIONAL ENGINEER, ARCHITECT, LANDSCAPE ARCHITECT, OR LAND SURVEYOR, TO ALTER AN ITEM IN ANY WAY. IF AN ITEM BEARING THE STAMP OF A LICENSED PROFESSIONAL IS ALTERED, THE ALTERING ENGINEER, ARCHITECT, LANDSCAPE ARCHITECT, OR LAND SURVEYOR SHALL STAMP THE DOCUMENT AND INCLUDE THE NOTATION "ALTERED BY" FOLLOWED BY THEIR SIGNATURE, THE DATE OF SUCH ALTERATION, AND A SPECIFIC DESCRIPTION OF THE ALTERATION.						

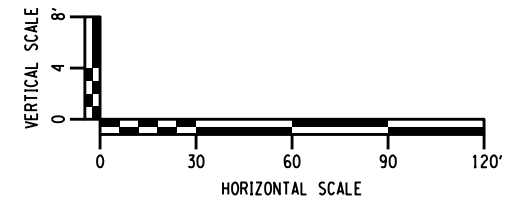
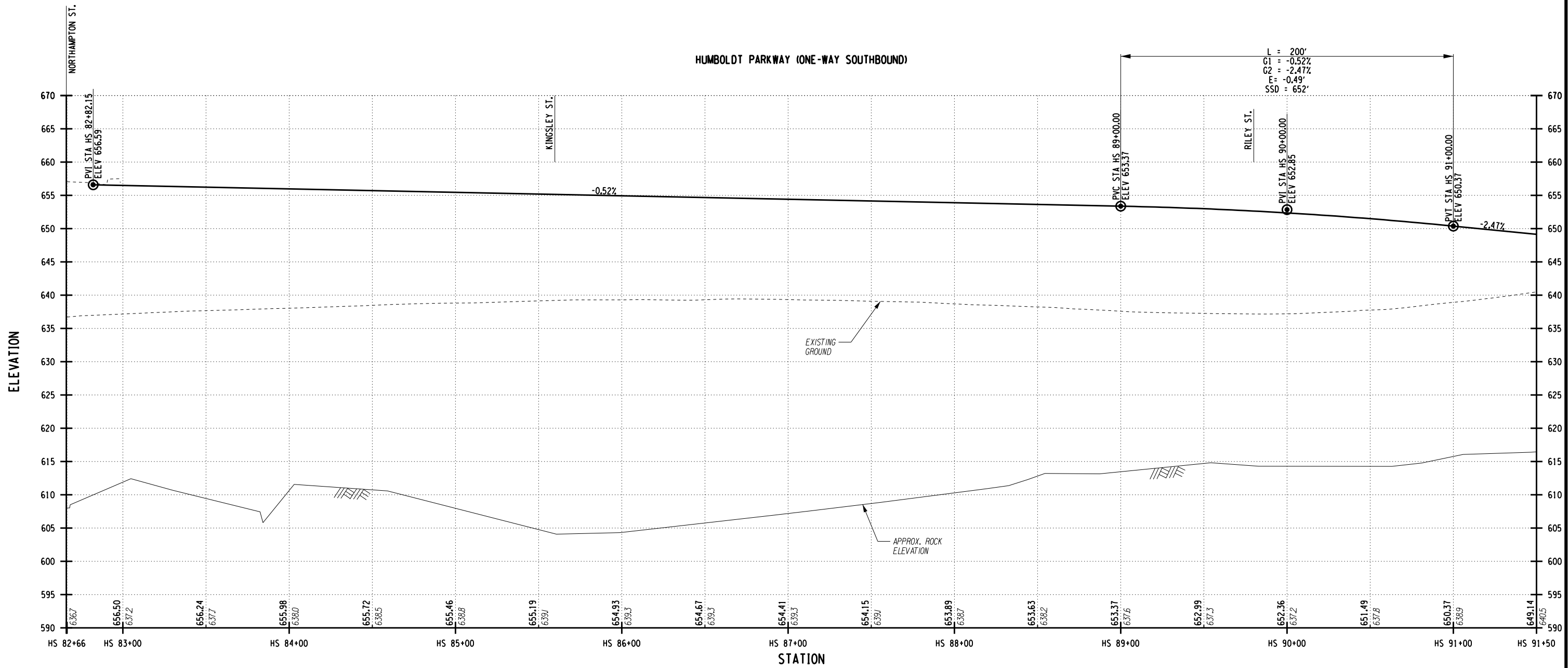
ROADWAY PROFILE
HUMBOLDT PARKWAY
STA. H 76+50 TO STA. H 82+43.8

DRAWING NO. PR-11
SHEET NO. X

FILE NAME = \\cashlab\pl\MINVSDOT\2230860 - D038277 HW Des Kensington Expressway\06_Drawings\Transport\PlanSet\51252_cpl_pro.dgn
 DATE/TIME = 1/11/2024
 USER = 23130 PM

DESIGN SUPERVISOR JOB MANAGER DESIGN CHECK DRAFTING CHECK PROJECT MANAGER

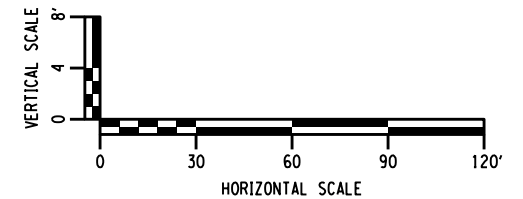
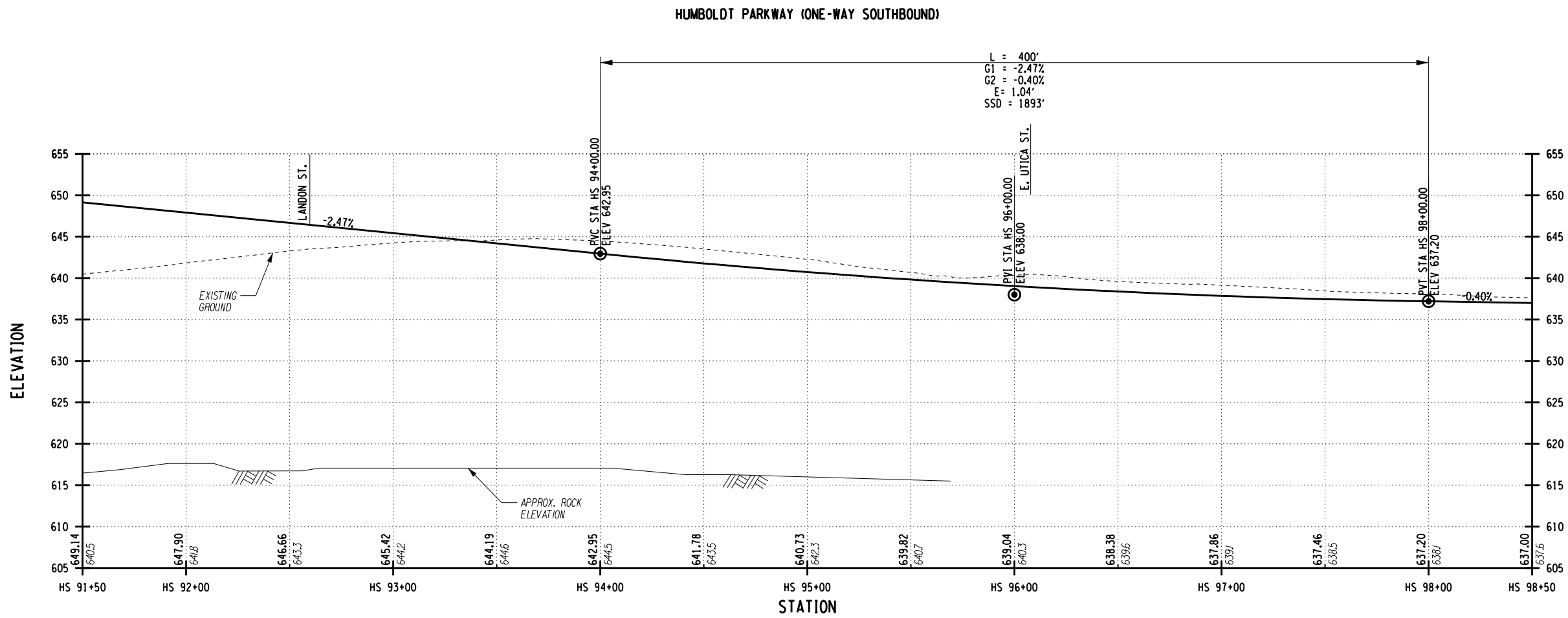


AFFIX SEAL: ON:	ALTERED BY: ON:
AS-BUILT REVISIONS DESCRIPTION OF ALTERATIONS:	

NEW YORK STATE ROUTE 33	PIN	BRIDGES	ALL DIMENSIONS IN ft UNLESS OTHERWISE NOTED	CONTRACT NUMBER
KENSINGTON EXPRESSWAY PROJECT		1022609		
CITY OF BUFFALO		1022610		
		1022620		
COUNTY: ERIE	REGION: 05	1022630	ROADWAY PROFILE HUMBOLDT PARKWAY - SOUTHBOUND STA. H 82+82 TO STA. H 91+50	DRAWING NO. PR-12
IT IS A VIOLATION OF LAW FOR ANY PERSON, UNLESS THEY ARE ACTING UNDER THE DIRECTION OF A LICENSED PROFESSIONAL ENGINEER, ARCHITECT, LANDSCAPE ARCHITECT, OR LAND SURVEYOR, TO ALTER AN ITEM IN ANY WAY. IF AN ITEM BEARING THE STAMP OF A LICENSED PROFESSIONAL IS ALTERED, THE ALTERING ENGINEER, ARCHITECT, LANDSCAPE ARCHITECT, OR LAND SURVEYOR SHALL STAMP THE DOCUMENT AND INCLUDE THE NOTATION "ALTERED BY" FOLLOWED BY THEIR SIGNATURE, THE DATE OF SUCH ALTERATION, AND A SPECIFIC DESCRIPTION OF THE ALTERATION.				SHEET NO. X

FILE NAME = \\cashlab\p\MINVSDOT\2230860 - D038277 HW Des Kensington Expressway\06_Drawings\Transpo\PlanSet\51252_cpl_pro.dgn
 DATE/TIME = 1/11/2024
 USER = 23130 PM

DESIGN SUPERVISOR JOB MANAGER DESIGN CHECK DRAFTING CHECK PROJECT MANAGER



AFFIX SEAL: ON:	ALTERED BY: ON:

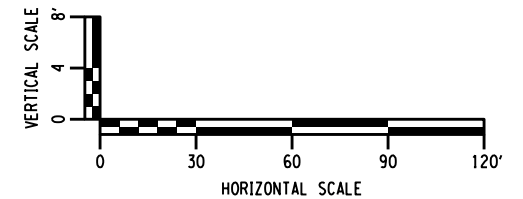
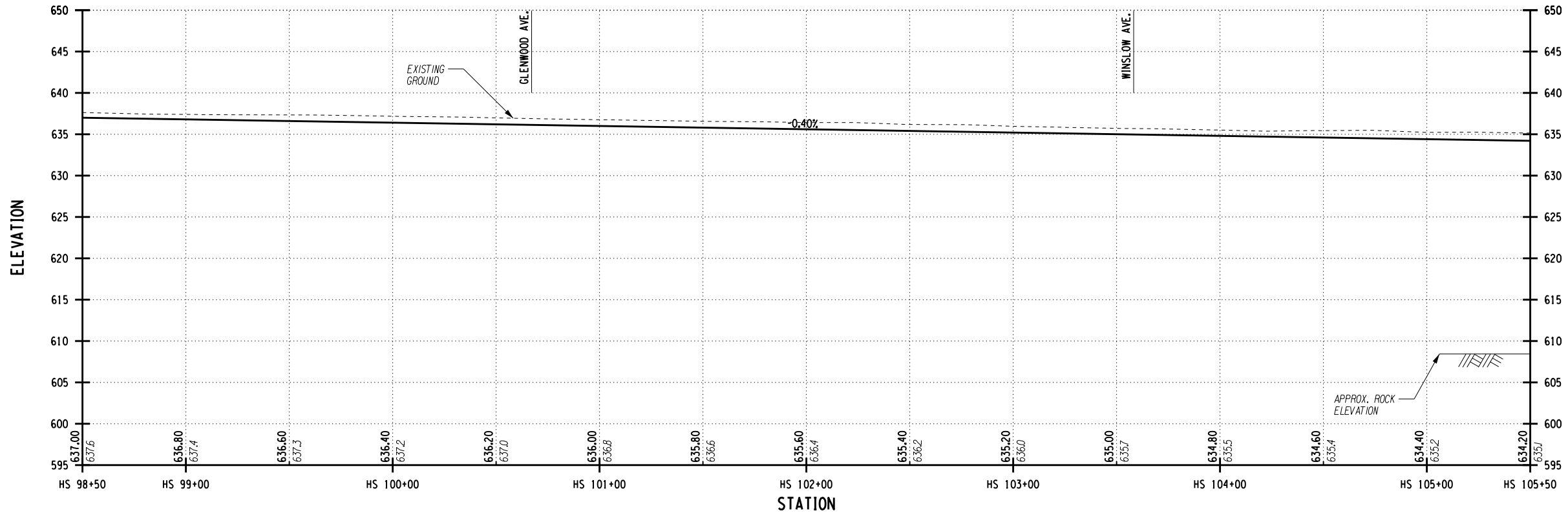
AS-BUILT REVISIONS DESCRIPTION OF ALTERATIONS:	NEW YORK STATE ROUTE 33	PIN	BRIDGES	CULVERTS	ALL DIMENSIONS IN FT UNLESS OTHERWISE NOTED	CONTRACT NUMBER
	KENSINGTON EXPRESSWAY PROJECT		1022609		ROADWAY PROFILE HUMBOLDT PARKWAY - SOUTHBOUND STA. H 91+50 TO STA. H 98+50	DRAWING NO. PR-13
	CITY OF BUFFALO		1022610			SHEET NO. X
			1022620			
	COUNTY: ERIE REGION: 05		1022630			

IT IS A VIOLATION OF LAW FOR ANY PERSON, UNLESS THEY ARE ACTING UNDER THE DIRECTION OF A LICENSED PROFESSIONAL ENGINEER, ARCHITECT, LANDSCAPE ARCHITECT, OR LAND SURVEYOR, TO ALTER AN ITEM IN ANY WAY. IF AN ITEM BEARING THE STAMP OF A LICENSED PROFESSIONAL IS ALTERED, THE ALTERING ENGINEER, ARCHITECT, LANDSCAPE ARCHITECT, OR LAND SURVEYOR SHALL STAMP THE DOCUMENT AND INCLUDE THE NOTATION "ALTERED BY" FOLLOWED BY THEIR SIGNATURE, THE DATE OF SUCH ALTERATION, AND A SPECIFIC DESCRIPTION OF THE ALTERATION.

FILE NAME = \\cashlab\p\MINVSDOT\2230860 - D038277 HW Des Kensington Expressway\06_Drawings\Transpo\PlanSet\51252_cpl_pro.dgn
 DATE/TIME = 1/11/2024
 USER = 23131 PM

DESIGN SUPERVISOR JOB MANAGER DESIGN CHECK DRAFTING CHECK PROJECT MANAGER

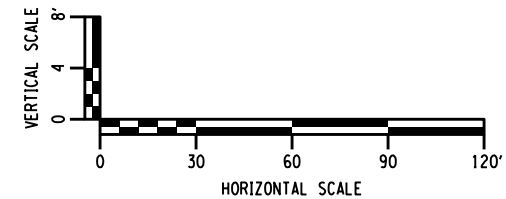
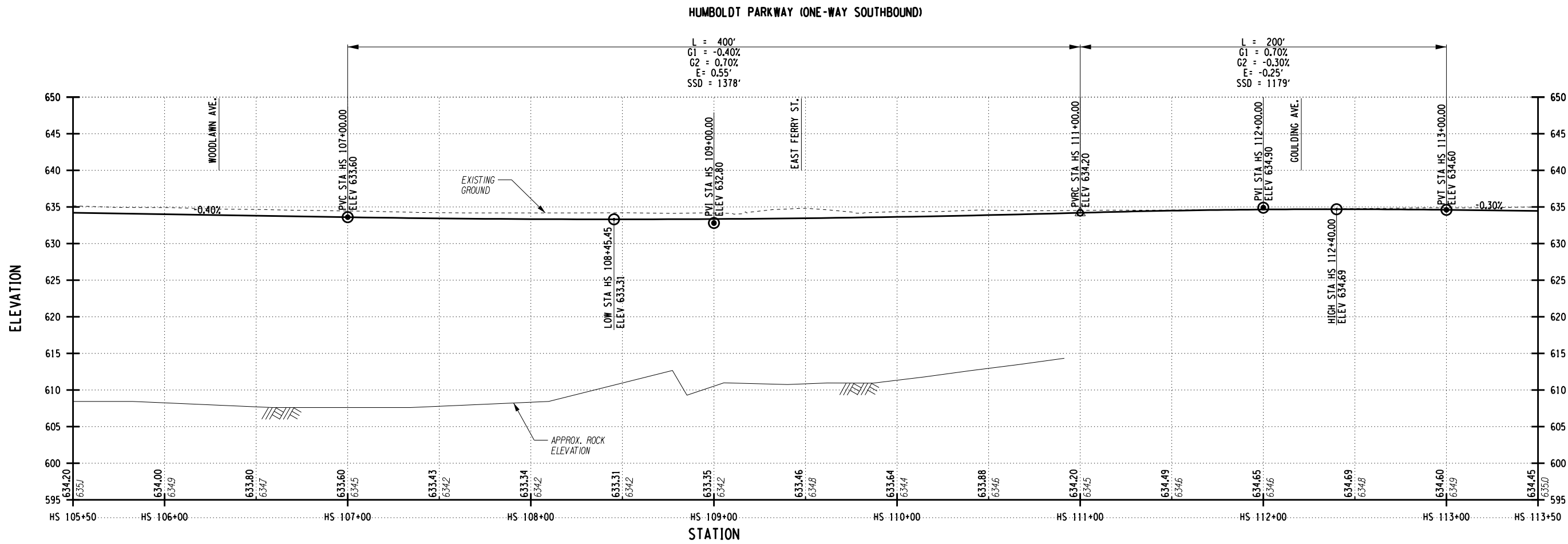
HUMBOLDT PARKWAY (ONE-WAY SOUTHBOUND)



AFFIX SEAL: ON:	ALTERED BY: ON:

AS-BUILT REVISIONS DESCRIPTION OF ALTERATIONS:	NEW YORK STATE ROUTE 33	PIN	BRIDGES	CULVERTS	ALL DIMENSIONS IN ft UNLESS OTHERWISE NOTED	CONTRACT NUMBER
	KENSINGTON EXPRESSWAY PROJECT		1022609		ROADWAY PROFILE HUMBOLDT PARKWAY - SOUTHBOUND STA. H 98+50 TO STA. H 105+50	DRAWING NO. PR-14
	CITY OF BUFFALO		1022610			SHEET NO. X
			1022620			
	COUNTY: ERIE	REGION: 05	1022630			

IT IS A VIOLATION OF LAW FOR ANY PERSON, UNLESS THEY ARE ACTING UNDER THE DIRECTION OF A LICENSED PROFESSIONAL ENGINEER, ARCHITECT, LANDSCAPE ARCHITECT, OR LAND SURVEYOR, TO ALTER AN ITEM IN ANY WAY. IF AN ITEM BEARING THE STAMP OF A LICENSED PROFESSIONAL IS ALTERED, THE ALTERING ENGINEER, ARCHITECT, LANDSCAPE ARCHITECT, OR LAND SURVEYOR SHALL STAMP THE DOCUMENT AND INCLUDE THE NOTATION "ALTERED BY" FOLLOWED BY THEIR SIGNATURE, THE DATE OF SUCH ALTERATION, AND A SPECIFIC DESCRIPTION OF THE ALTERATION.



AFFIX SEAL: ON:	ALTERED BY: ON:
AS-BUILT REVISIONS DESCRIPTION OF ALTERATIONS:	

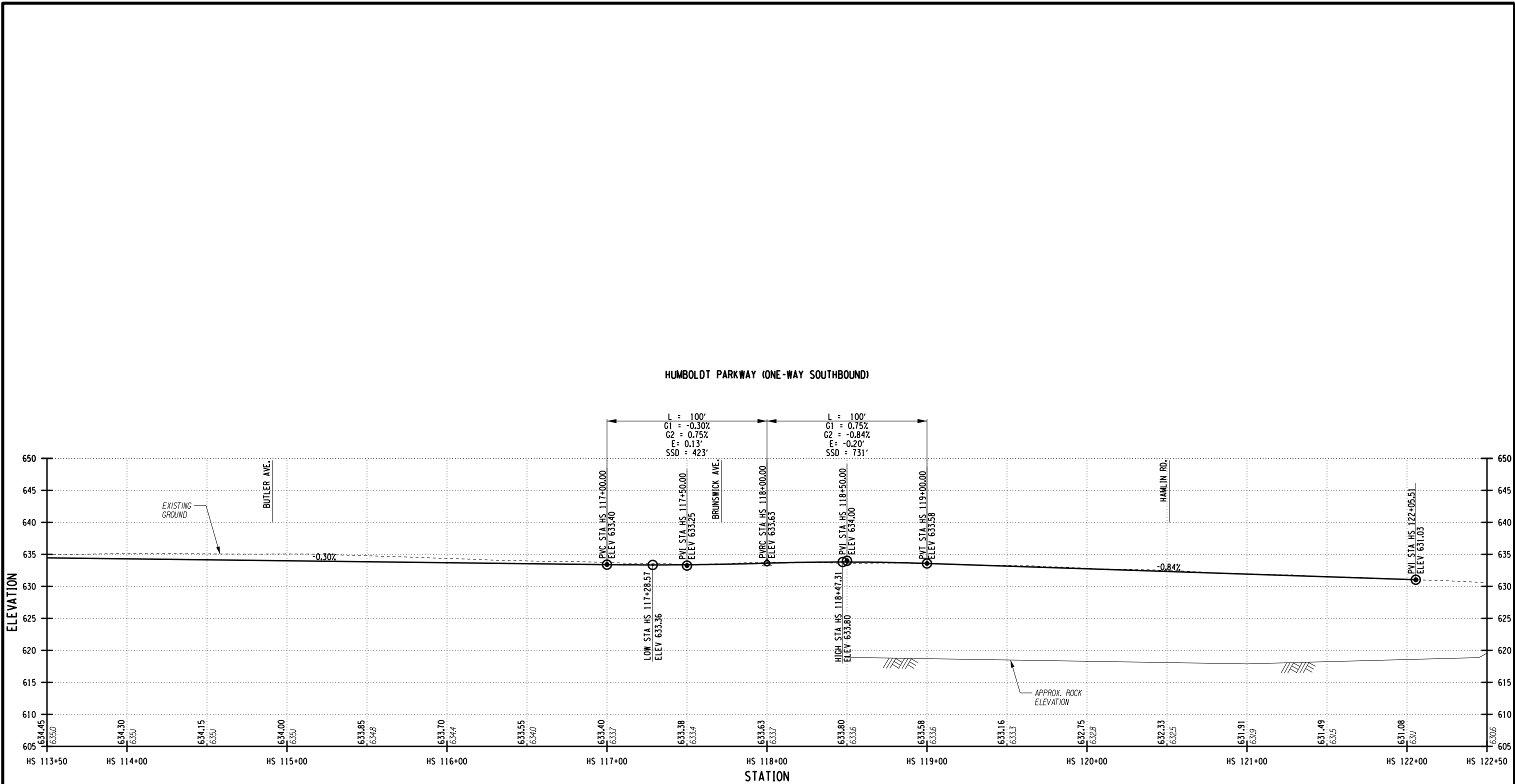
NEW YORK STATE ROUTE 33	PIN
KENSINGTON EXPRESSWAY PROJECT	BRIDGES
CITY OF BUFFALO	1022609
	1022610
	1022620
	1022630
	1022640
COUNTY: ERIE	REGION: 05

ALL DIMENSIONS IN ft UNLESS OTHERWISE NOTED		CONTRACT NUMBER
ROADWAY PROFILE HUMBOLDT PARKWAY - SOUTHBOUND STA. H 105+50 TO STA. H 113+50		DRAWING NO. PR-15
		SHEET NO. X

IT IS A VIOLATION OF LAW FOR ANY PERSON, UNLESS THEY ARE ACTING UNDER THE DIRECTION OF A LICENSED PROFESSIONAL ENGINEER, ARCHITECT, LANDSCAPE ARCHITECT, OR LAND SURVEYOR, TO ALTER AN ITEM IN ANY WAY. IF AN ITEM BEARING THE STAMP OF A LICENSED PROFESSIONAL IS ALTERED, THE ALTERING ENGINEER, ARCHITECT, LANDSCAPE ARCHITECT, OR LAND SURVEYOR SHALL STAMP THE DOCUMENT AND INCLUDE THE NOTATION "ALTERED BY" FOLLOWED BY THEIR SIGNATURE, THE DATE OF SUCH ALTERATION, AND A SPECIFIC DESCRIPTION OF THE ALTERATION.

FILE NAME = \\cashlab\pl\MINYS\DOT\220860 - D038277 HW Des Kensington Expressway\06_Drawings\Transpo\Plans\651252_cpl_pro.dgn
 DATE/TIME = 1/11/2024
 USER = 23132 PM

DESIGN SUPERVISOR JOB MANAGER DESIGN CHECK DRAFTING CHECK PROJECT MANAGER



AFFIX SEAL: ON:	ALTERED BY: ON:
AS-BUILT REVISIONS DESCRIPTION OF ALTERATIONS:	

NEW YORK STATE ROUTE 33	PIN	BRIDGES	ALL DIMENSIONS IN ft UNLESS OTHERWISE NOTED	CONTRACT NUMBER
KENSINGTON EXPRESSWAY PROJECT		1022609		
CITY OF BUFFALO		1022610		
COUNTY: ERIE	REGION: 05	1022620 1022630 1022640		

VERTICAL SCALE: 8', 4', 0'

HORIZONTAL SCALE: 0, 30, 60, 90, 120'

ROADWAY PROFILE
 HUMBOLDT PARKWAY - SOUTHBOUND
 STA. H 113+50 TO STA. H 122+50

LaBella
 Powered by partnership.

NEW YORK STATE OF OPPORTUNITY

Department of Transportation

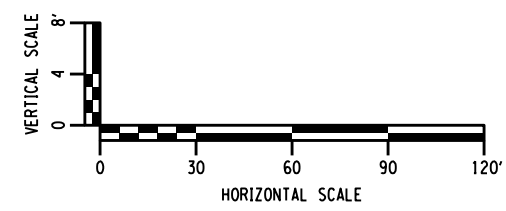
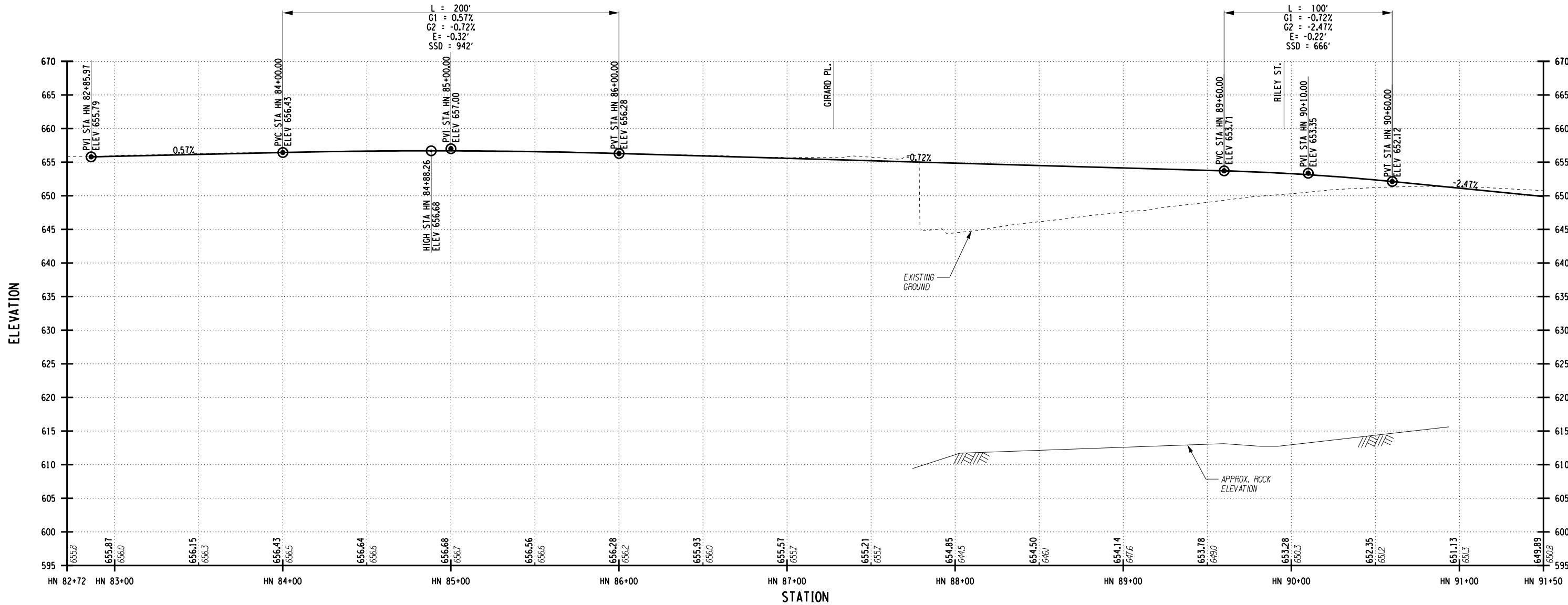
DRAWING NO. PR-16
 SHEET NO. X

IT IS A VIOLATION OF LAW FOR ANY PERSON, UNLESS THEY ARE ACTING UNDER THE DIRECTION OF A LICENSED PROFESSIONAL ENGINEER, ARCHITECT, LANDSCAPE ARCHITECT, OR LAND SURVEYOR, TO ALTER AN ITEM IN ANY WAY. IF AN ITEM BEARING THE STAMP OF A LICENSED PROFESSIONAL IS ALTERED, THE ALTERING ENGINEER, ARCHITECT, LANDSCAPE ARCHITECT, OR LAND SURVEYOR SHALL STAMP THE DOCUMENT AND INCLUDE THE NOTATION "ALTERED BY" FOLLOWED BY THEIR SIGNATURE, THE DATE OF SUCH ALTERATION, AND A SPECIFIC DESCRIPTION OF THE ALTERATION.

FILE NAME = \\cashlab\pl\MINVSDOT\2230860 - D038277 HW Des Kensington Expressway\06_Drawings\Transpo\Plan\set\51252_cpl_pro.dgn
 DATE/TIME = 1/11/2024
 USER = 23133 PM

DESIGN SUPERVISOR JOB MANAGER DESIGN CHECK DRAFTING CHECK PROJECT MANAGER

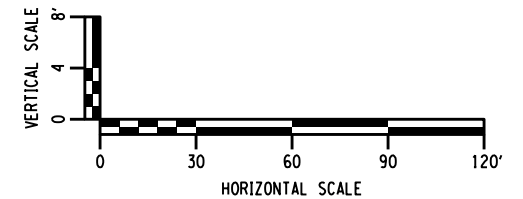
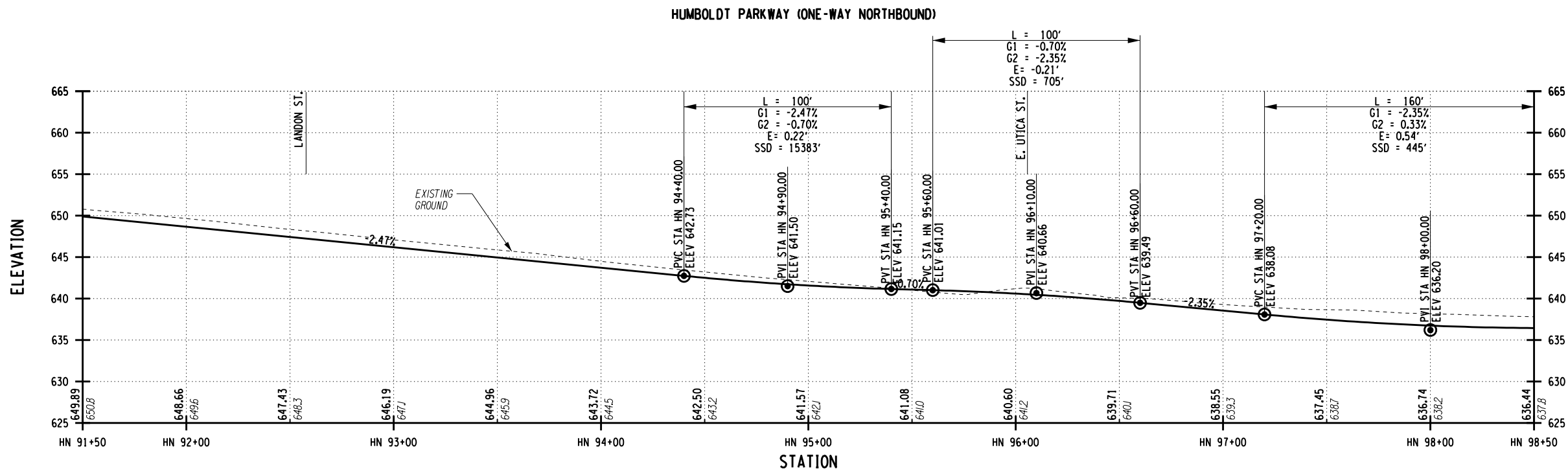
HUMBOLDT PARKWAY (ONE-WAY NORTHBOUND)



AFFIX SEAL: ON:	ALTERED BY: ON:
AS-BUILT REVISIONS DESCRIPTION OF ALTERATIONS:	

NEW YORK STATE ROUTE 33	PIN	BRIDGES	CULVERTS	ALL DIMENSIONS IN ft UNLESS OTHERWISE NOTED	CONTRACT NUMBER
KENSINGTON EXPRESSWAY PROJECT		1022609		ROADWAY PROFILE HUMBOLDT PARKWAY - NORTHBOUND STA. HN 82+72 TO STA. HN 91+50	DRAWING NO. PR-17
CITY OF BUFFALO		1022610			SHEET NO. X
		1022620			
COUNTY: ERIE	REGION: 05	1022630			

IT IS A VIOLATION OF LAW FOR ANY PERSON, UNLESS THEY ARE ACTING UNDER THE DIRECTION OF A LICENSED PROFESSIONAL ENGINEER, ARCHITECT, LANDSCAPE ARCHITECT, OR LAND SURVEYOR, TO ALTER AN ITEM IN ANY WAY. IF AN ITEM BEARING THE STAMP OF A LICENSED PROFESSIONAL IS ALTERED, THE ALTERING ENGINEER, ARCHITECT, LANDSCAPE ARCHITECT, OR LAND SURVEYOR SHALL STAMP THE DOCUMENT AND INCLUDE THE NOTATION "ALTERED BY" FOLLOWED BY THEIR SIGNATURE, THE DATE OF SUCH ALTERATION, AND A SPECIFIC DESCRIPTION OF THE ALTERATION.



AFFIX SEAL: ON:	ALTERED BY: ON:

AS-BUILT REVISIONS DESCRIPTION OF ALTERATIONS:	NEW YORK STATE ROUTE 33	PIN	BRIDGES	CULVERTS	ALL DIMENSIONS IN ft UNLESS OTHERWISE NOTED	CONTRACT NUMBER
	KENSINGTON EXPRESSWAY PROJECT		1022609		ROADWAY PROFILE HUMBOLDT PARKWAY - NORTHBOUND STA. HN 91+50 TO STA. HN 98+50	DRAWING NO. PR-18
	CITY OF BUFFALO		1022610			SHEET NO. X
			1022620			
	COUNTY: ERIE REGION: 05		1022630			

--	--	--	--	--

--	--	--	--	--

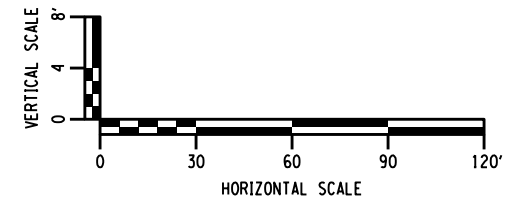
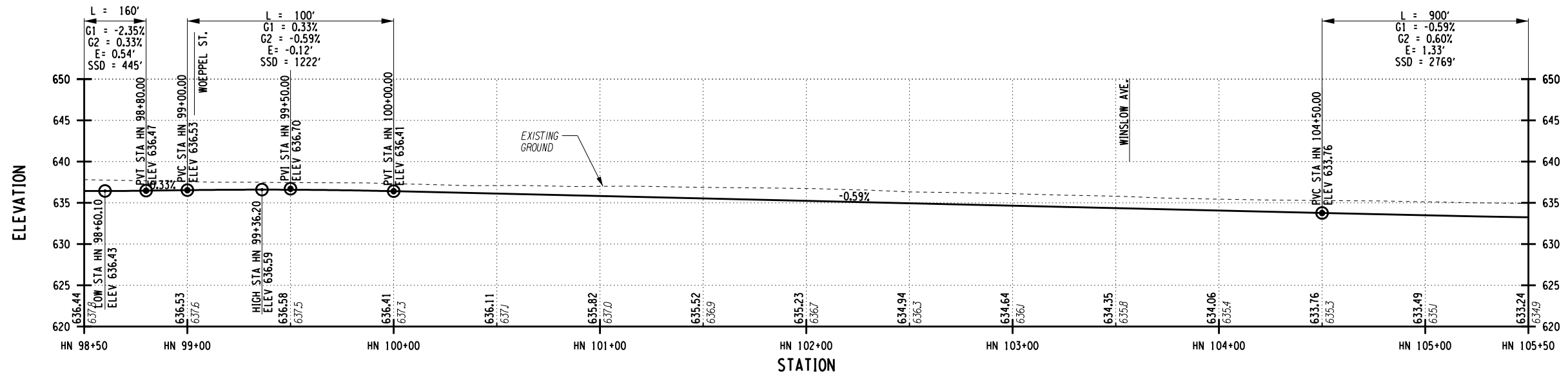
--	--	--	--	--	--

IT IS A VIOLATION OF LAW FOR ANY PERSON, UNLESS THEY ARE ACTING UNDER THE DIRECTION OF A LICENSED PROFESSIONAL ENGINEER, ARCHITECT, LANDSCAPE ARCHITECT, OR LAND SURVEYOR, TO ALTER AN ITEM IN ANY WAY. IF AN ITEM BEARING THE STAMP OF A LICENSED PROFESSIONAL IS ALTERED, THE ALTERING ENGINEER, ARCHITECT, LANDSCAPE ARCHITECT, OR LAND SURVEYOR SHALL STAMP THE DOCUMENT AND INCLUDE THE NOTATION "ALTERED BY" FOLLOWED BY THEIR SIGNATURE, THE DATE OF SUCH ALTERATION, AND A SPECIFIC DESCRIPTION OF THE ALTERATION.

FILE NAME = \\cashlab\p\MINVSD\DOT\220860 - D038277 HW Des Kensington Expressway\06_Drawings\Transpo\PlanSet\51252_cpl_pro.dgn
 DATE/TIME = 1/11/2024
 USER = 23135 PM

DESIGN SUPERVISOR JOB MANAGER DESIGN CHECK DRAFTING CHECK PROJECT MANAGER

HUMBOLDT PARKWAY (ONE-WAY NORTHBOUND)



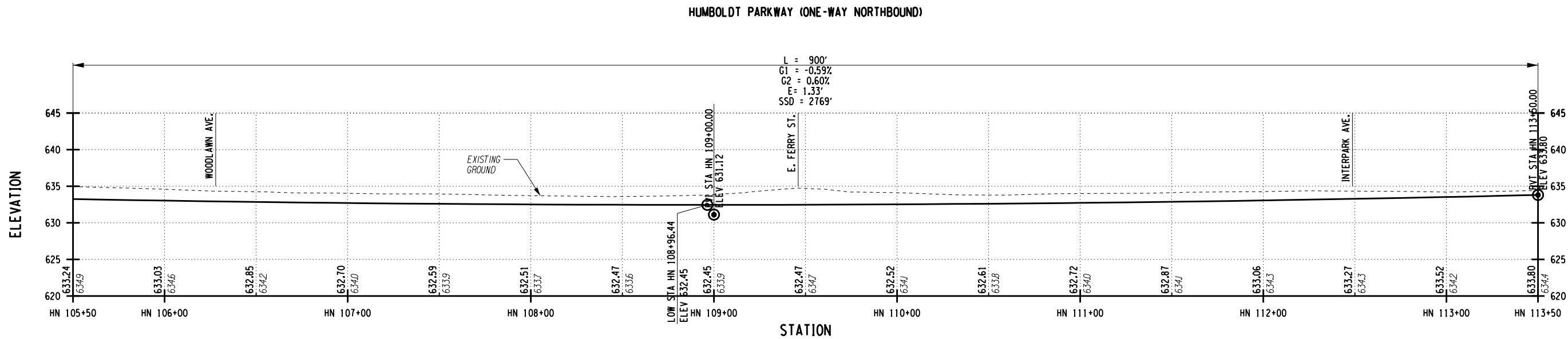
AFFIX SEAL: ON:	ALTERED BY: ON:

AS-BUILT REVISIONS DESCRIPTION OF ALTERATIONS:	NEW YORK STATE ROUTE 33	PIN	BRIDGES 1022609 1022610 1022620 1022630 1022640	CULVERTS	ALL DIMENSIONS IN ft UNLESS OTHERWISE NOTED	CONTRACT NUMBER
	KENSINGTON EXPRESSWAY PROJECT					
	CITY OF BUFFALO					
	COUNTY: ERIE REGION: 05					
IT IS A VIOLATION OF LAW FOR ANY PERSON, UNLESS THEY ARE ACTING UNDER THE DIRECTION OF A LICENSED PROFESSIONAL ENGINEER, ARCHITECT, LANDSCAPE ARCHITECT, OR LAND SURVEYOR, TO ALTER AN ITEM IN ANY WAY. IF AN ITEM BEARING THE STAMP OF A LICENSED PROFESSIONAL IS ALTERED, THE ALTERING ENGINEER, ARCHITECT, LANDSCAPE ARCHITECT, OR LAND SURVEYOR SHALL STAMP THE DOCUMENT AND INCLUDE THE NOTATION "ALTERED BY" FOLLOWED BY THEIR SIGNATURE, THE DATE OF SUCH ALTERATION, AND A SPECIFIC DESCRIPTION OF THE ALTERATION.						

ROADWAY PROFILE HUMBOLDT PARKWAY - NORTHBOUND STA. HN 98+50 TO STA. HN 105+50		DRAWING NO. PR-19
		SHEET NO. X

FILE NAME = \\cashlab\p\MINVSD\DOT\220860 - D038277 HW Des Kensington Expressway\06_Drawings\Transpo\Plans\651252_cpl_pro.dgn
 DATE/TIME = 1/11/2024
 USER = 23135 PM

DESIGN SUPERVISOR JOB MANAGER DESIGN CHECK DRAFTING CHECK PROJECT MANAGER

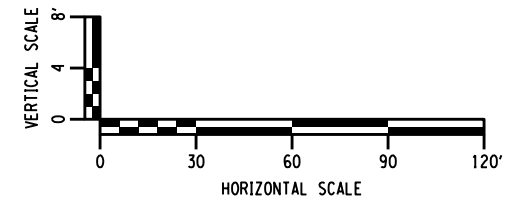


AFFIX SEAL: ON:	ALTERED BY: ON:
AS-BUILT REVISIONS DESCRIPTION OF ALTERATIONS:	

NEW YORK STATE ROUTE 33	PIN
KENSINGTON EXPRESSWAY PROJECT	BRIDGES
CITY OF BUFFALO	1022609
	1022610
	1022620
	1022630
	1022640
COUNTY: ERIE	REGION: 05

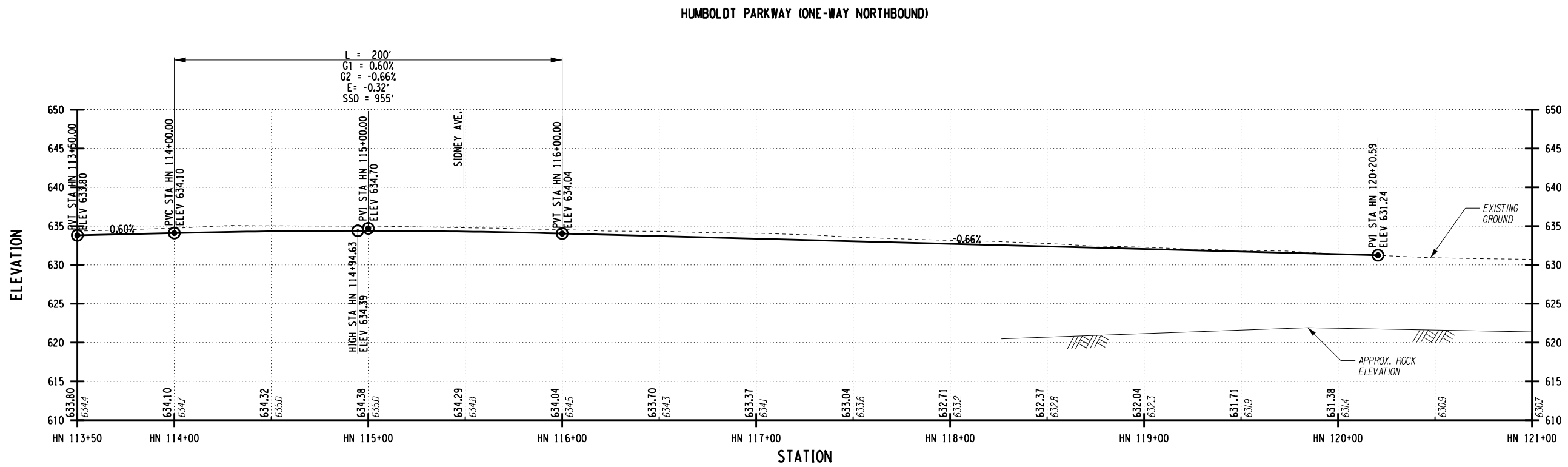
ALL DIMENSIONS IN ft UNLESS OTHERWISE NOTED	CONTRACT NUMBER
ROADWAY PROFILE HUMBOLDT PARKWAY - NORTHBOUND STA. HN 98+50 TO STA. HN 105+50	DRAWING NO. PR-20 SHEET NO. X

IT IS A VIOLATION OF LAW FOR ANY PERSON, UNLESS THEY ARE ACTING UNDER THE DIRECTION OF A LICENSED PROFESSIONAL ENGINEER, ARCHITECT, LANDSCAPE ARCHITECT, OR LAND SURVEYOR, TO ALTER AN ITEM IN ANY WAY. IF AN ITEM BEARING THE STAMP OF A LICENSED PROFESSIONAL IS ALTERED, THE ALTERING ENGINEER, ARCHITECT, LANDSCAPE ARCHITECT, OR LAND SURVEYOR SHALL STAMP THE DOCUMENT AND INCLUDE THE NOTATION "ALTERED BY" FOLLOWED BY THEIR SIGNATURE, THE DATE OF SUCH ALTERATION, AND A SPECIFIC DESCRIPTION OF THE ALTERATION.



FILE NAME = \\cashlab\p\MINVSD\DOT\2230860 - D038277 HW Des Kensington Expressway\06_Drawings\Transpo\PlanSet\51252_cpl_pro.dgn
 DATE/TIME = 1/11/2024
 USER = 23136 PM

DESIGN SUPERVISOR JOB MANAGER DESIGN CHECK DRAFTING CHECK PROJECT MANAGER

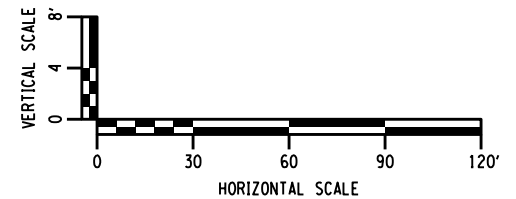


AFFIX SEAL: ON:	ALTERED BY: ON:
AS-BUILT REVISIONS DESCRIPTION OF ALTERATIONS:	

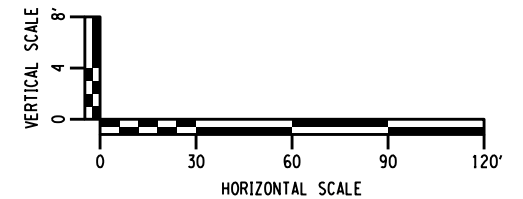
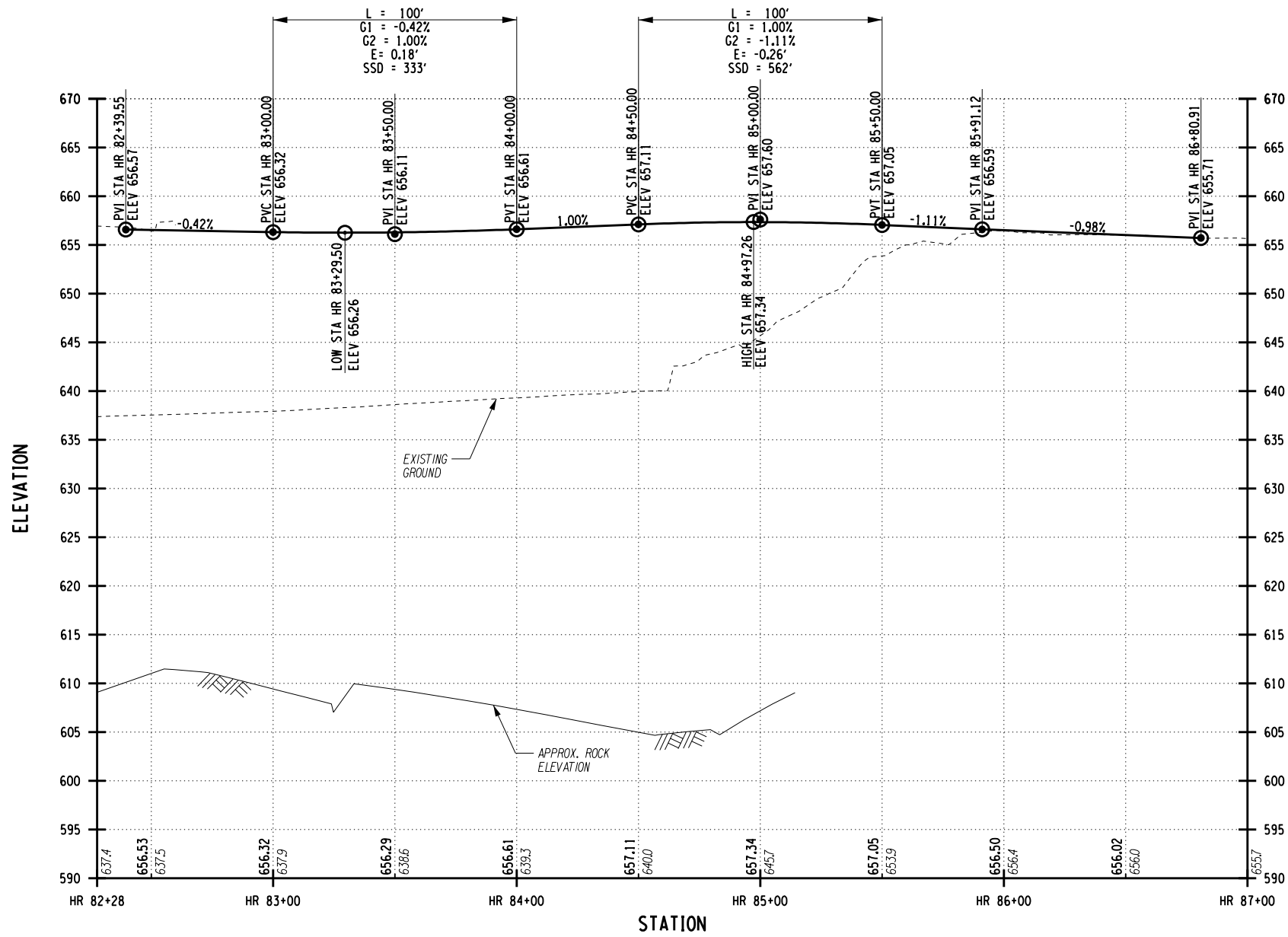
NEW YORK STATE ROUTE 33	PIN
KENSINGTON EXPRESSWAY PROJECT	BRIDGES
CITY OF BUFFALO	1022609
	1022610
	1022620
	1022630
	1022640
COUNTY: ERIE	REGION: 05

ALL DIMENSIONS IN FT UNLESS OTHERWISE NOTED	CONTRACT NUMBER
ROADWAY PROFILE HUMBOLDT PARKWAY - NORTHBOUND STA. HN 98+50 TO STA. HN 105+50	DRAWING NO. PR-21 SHEET NO. X

IT IS A VIOLATION OF LAW FOR ANY PERSON, UNLESS THEY ARE ACTING UNDER THE DIRECTION OF A LICENSED PROFESSIONAL ENGINEER, ARCHITECT, LANDSCAPE ARCHITECT, OR LAND SURVEYOR, TO ALTER AN ITEM IN ANY WAY. IF AN ITEM BEARING THE STAMP OF A LICENSED PROFESSIONAL IS ALTERED, THE ALTERING ENGINEER, ARCHITECT, LANDSCAPE ARCHITECT, OR LAND SURVEYOR SHALL STAMP THE DOCUMENT AND INCLUDE THE NOTATION "ALTERED BY" FOLLOWED BY THEIR SIGNATURE, THE DATE OF SUCH ALTERATION, AND A SPECIFIC DESCRIPTION OF THE ALTERATION.



HUMBOLDT PARKWAY (ONE-WAY SLIP RAMP NORTHBOUND)

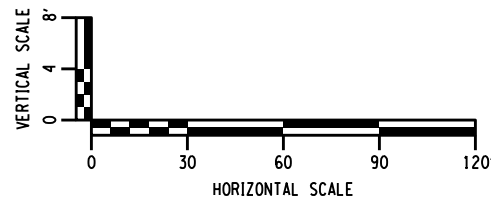
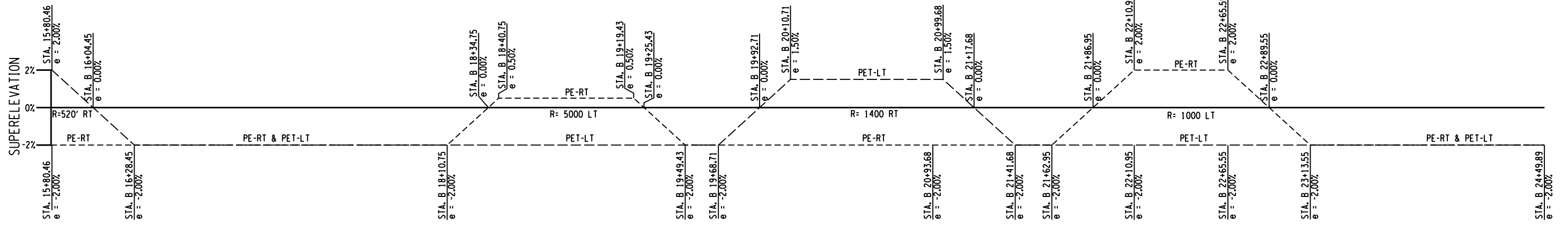
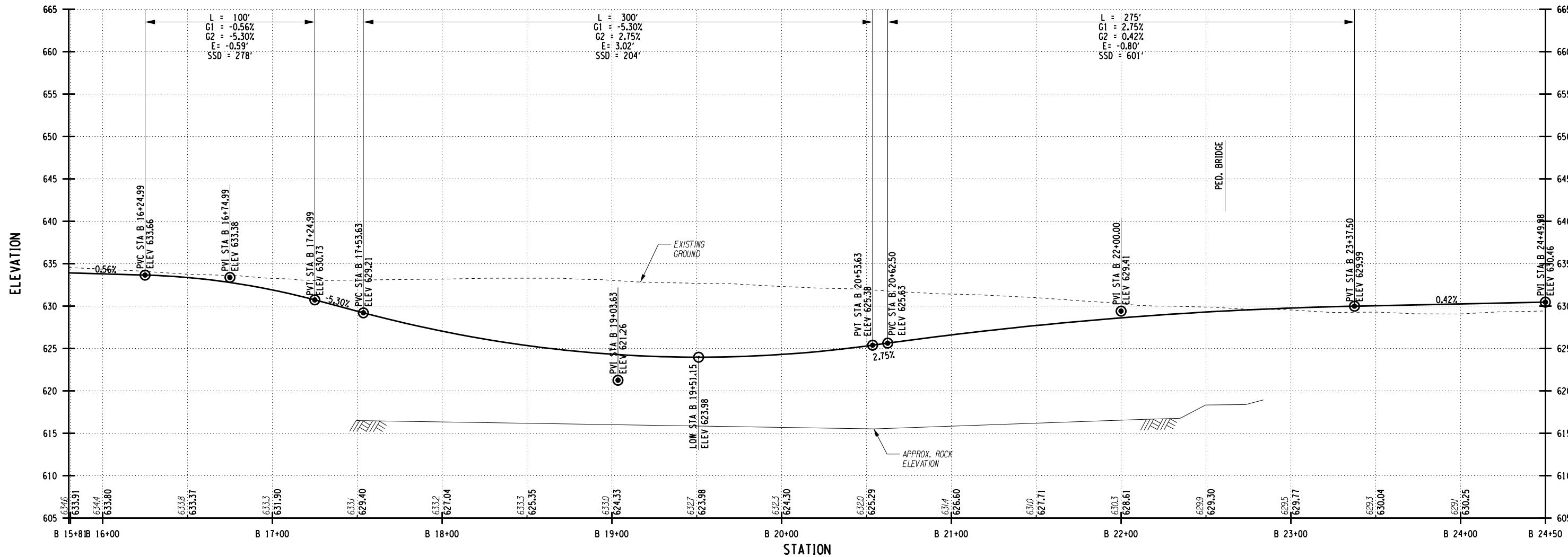


AFFIX SEAL: ON:	ALTERED BY: ON:

AS-BUILT REVISIONS DESCRIPTION OF ALTERATIONS:	NEW YORK STATE ROUTE 33	PIN	BRIDGES 1022609 1022610 1022620 1022630 1022640	CULVERTS	ALL DIMENSIONS IN ft UNLESS OTHERWISE NOTED	CONTRACT NUMBER
	KENSINGTON EXPRESSWAY PROJECT					
	CITY OF BUFFALO					
	COUNTY: ERIE REGION: 05					
IT IS A VIOLATION OF LAW FOR ANY PERSON, UNLESS THEY ARE ACTING UNDER THE DIRECTION OF A LICENSED PROFESSIONAL ENGINEER, ARCHITECT, LANDSCAPE ARCHITECT, OR LAND SURVEYOR, TO ALTER AN ITEM IN ANY WAY. IF AN ITEM BEARING THE STAMP OF A LICENSED PROFESSIONAL IS ALTERED, THE ALTERING ENGINEER, ARCHITECT, LANDSCAPE ARCHITECT, OR LAND SURVEYOR SHALL STAMP THE DOCUMENT AND INCLUDE THE NOTATION "ALTERED BY" FOLLOWED BY THEIR SIGNATURE, THE DATE OF SUCH ALTERATION, AND A SPECIFIC DESCRIPTION OF THE ALTERATION.						

ROADWAY PROFILE HUMBOLDT PARKWAY - SLIP RAMP NORTHBOUND STA. HR 82+28 TO STA. HR 87+00		DRAWING NO. PR-22
		SHEET NO. X

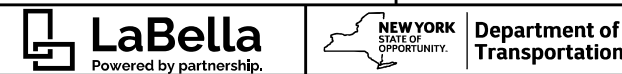
RAMP B - WB EXIT-RAMP (RTE 33 TO HUMBOLDT PKWY SB)



AFFIX SEAL: ON:	ALTERED BY: ON:
AS-BUILT REVISIONS DESCRIPTION OF ALTERATIONS:	
NEW YORK STATE ROUTE 33	
KENSINGTON EXPRESSWAY PROJECT	
CITY OF BUFFALO	
COUNTY: ERIE	REGION: 05

BRIDGES 1022609 1022610 1022620 1022630 1022640	CULVERTS	ALL DIMENSIONS IN FT UNLESS OTHERWISE NOTED	CONTRACT NUMBER
ROADWAY PROFILE RAMP B STA. B 15+81 TO STA. B 24+50			DRAWING NO. PR-23
			SHEET NO. X

IT IS A VIOLATION OF LAW FOR ANY PERSON, UNLESS THEY ARE ACTING UNDER THE DIRECTION OF A LICENSED PROFESSIONAL ENGINEER, ARCHITECT, LANDSCAPE ARCHITECT, OR LAND SURVEYOR, TO ALTER AN ITEM IN ANY WAY. IF AN ITEM BEARING THE STAMP OF A LICENSED PROFESSIONAL IS ALTERED, THE ALTERING ENGINEER, ARCHITECT, LANDSCAPE ARCHITECT, OR LAND SURVEYOR SHALL STAMP THE DOCUMENT AND INCLUDE THE NOTATION "ALTERED BY" FOLLOWED BY THEIR SIGNATURE, THE DATE OF SUCH ALTERATION, AND A SPECIFIC DESCRIPTION OF THE ALTERATION.



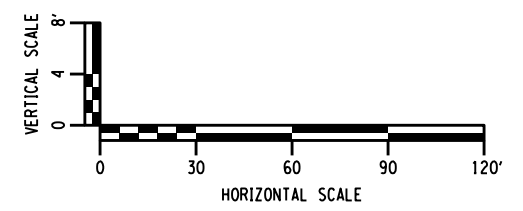
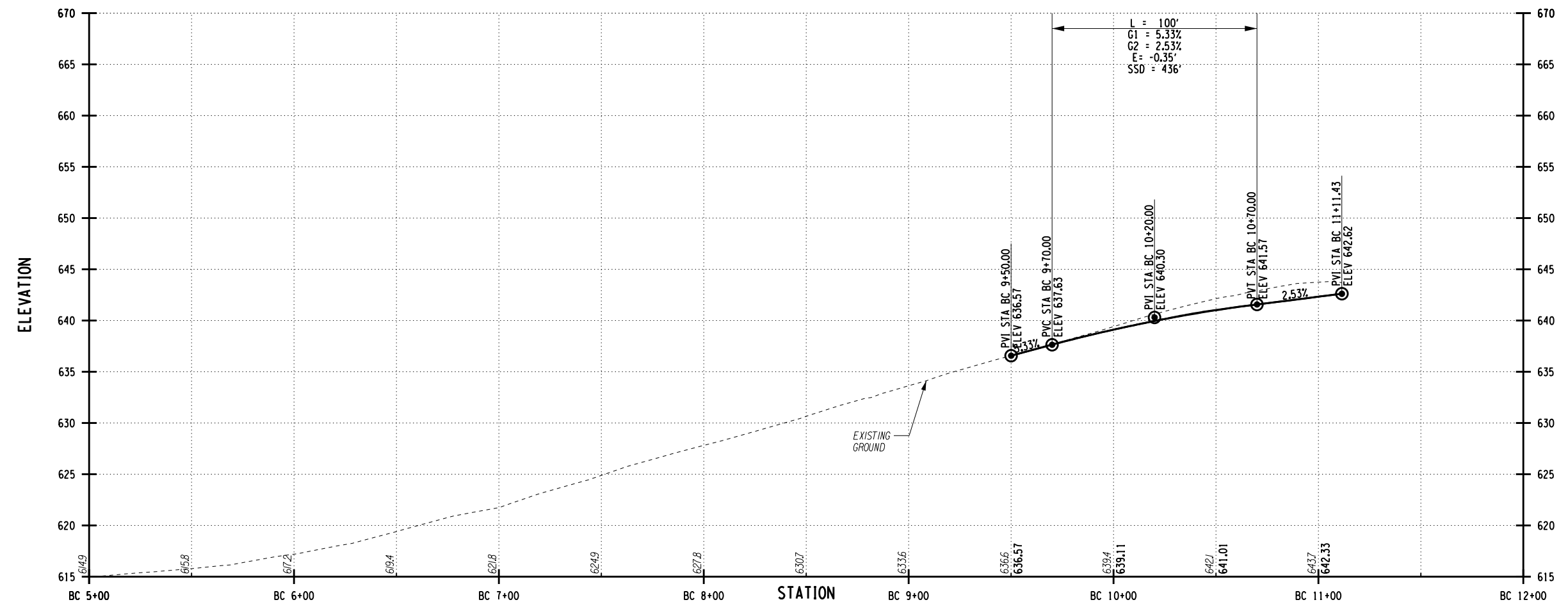
FILE NAME = \\cashlab\p\MINVSDOT\220880 - D038277 HW Des Kensington Expressway\06_Drawings\Transpo\PlanSet\51252_cpl_pro.dgn
DATE/TIME = 1/11/2024 2:23:37 PM
USER = 23137 PM

DESIGN SUPERVISOR JOB MANAGER DESIGN CHECK DRAFTING CHECK PROJECT MANAGER

FILE NAME = \\cashlab\p\MINVSDOT\220860 - D038277 HW Des Kensington Expressway\06_Drawings\Transpo\PlanSet\51252_cpl_pro.dgn
 DATE/TIME = 1/11/2024
 USER = 23138 PM

DESIGN SUPERVISOR | JOB MANAGER | DESIGN | CHECK | DRAFTING | CHECK | PROJECT MANAGER

RAMP C - WB ON-RAMP (BEST ST TO RTE 33 WB)



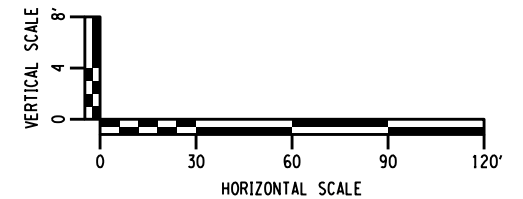
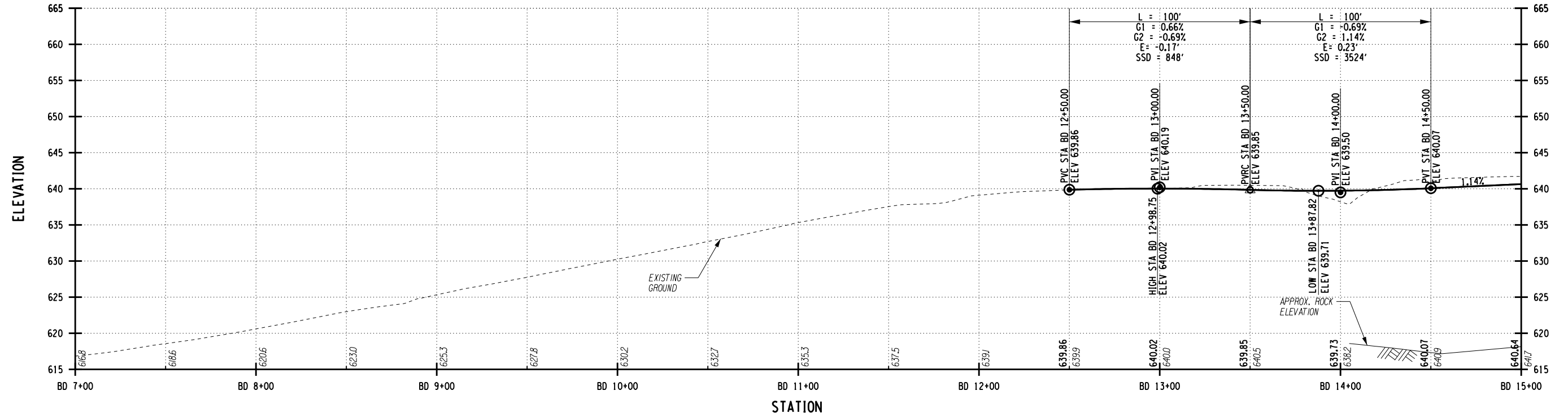
AFFIX SEAL: ON:	ALTERED BY: ON:
<p>AS-BUILT REVISIONS DESCRIPTION OF ALTERATIONS:</p>	

NEW YORK STATE ROUTE 33	PIN	BRIDGES	CULVERTS	ALL DIMENSIONS IN ft UNLESS OTHERWISE NOTED	CONTRACT NUMBER
KENSINGTON EXPRESSWAY PROJECT		1022609		ROADWAY PROFILE RAMP C STA. BC 9+50 TO STA. BC 10+50	DRAWING NO. PR-24
CITY OF BUFFALO		1022610			SHEET NO. X
COUNTY: ERIE	REGION: 05	1022620			
		1022630			

IT IS A VIOLATION OF LAW FOR ANY PERSON, UNLESS THEY ARE ACTING UNDER THE DIRECTION OF A LICENSED PROFESSIONAL ENGINEER, ARCHITECT, LANDSCAPE ARCHITECT, OR LAND SURVEYOR, TO ALTER AN ITEM IN ANY WAY. IF AN ITEM BEARING THE STAMP OF A LICENSED PROFESSIONAL IS ALTERED, THE ALTERING ENGINEER, ARCHITECT, LANDSCAPE ARCHITECT, OR LAND SURVEYOR SHALL STAMP THE DOCUMENT AND INCLUDE THE NOTATION "ALTERED BY" FOLLOWED BY THEIR SIGNATURE, THE DATE OF SUCH ALTERATION, AND A SPECIFIC DESCRIPTION OF THE ALTERATION.



RAMP D - EB EXIT-RAMP (RTE 33 EB TO BEST ST.)



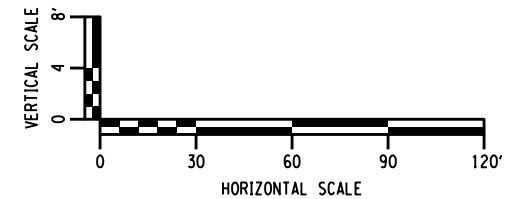
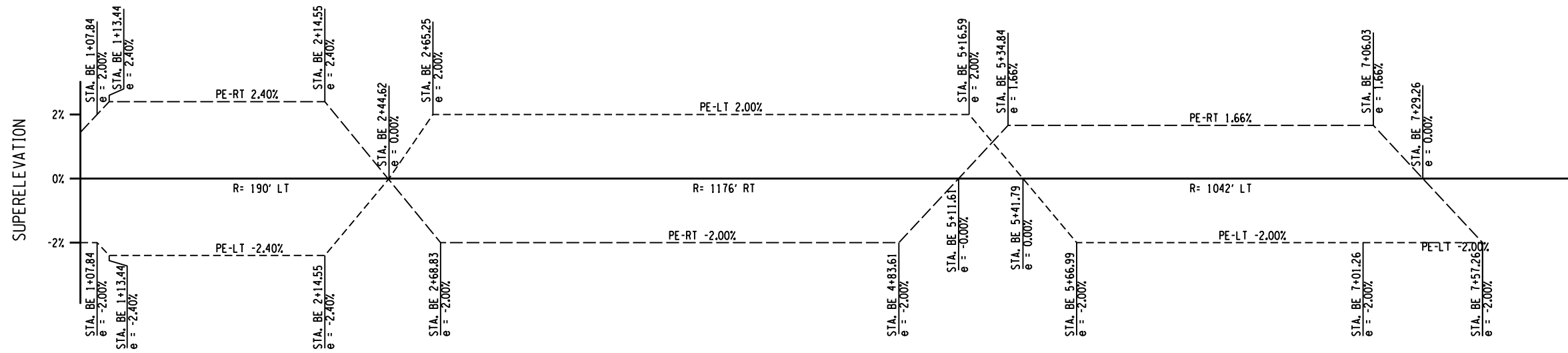
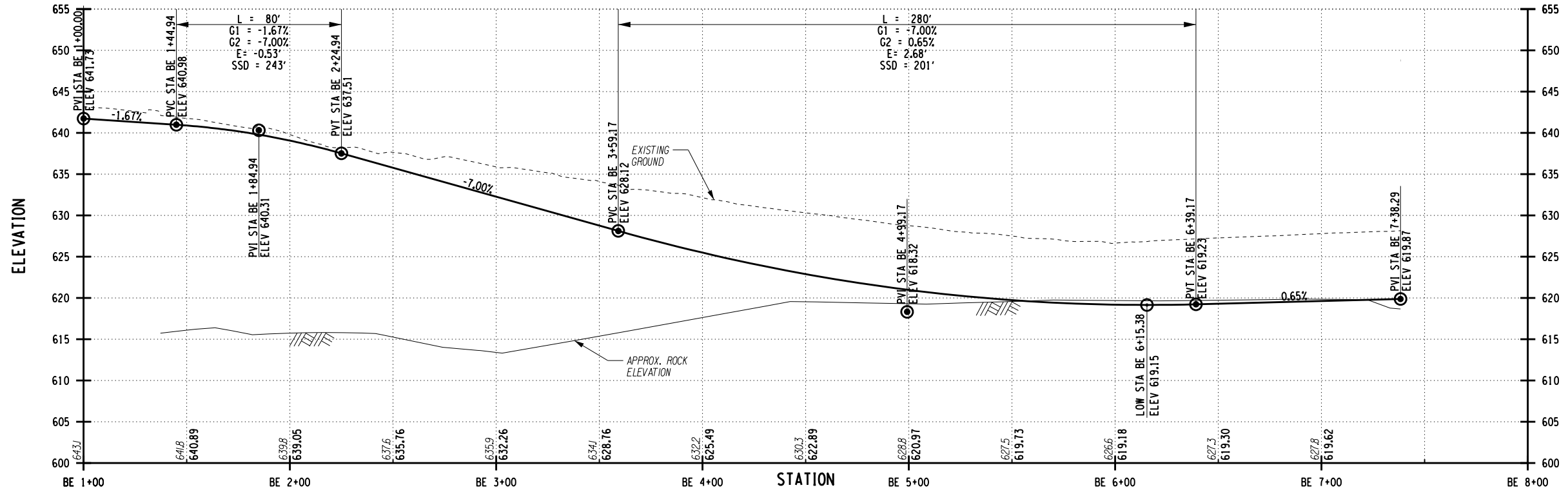
AFFIX SEAL: ON:	ALTERED BY: ON:
AS-BUILT REVISIONS DESCRIPTION OF ALTERATIONS:	

NEW YORK STATE ROUTE 33	PIN	BRIDGES	CULVERTS	ALL DIMENSIONS IN ft UNLESS OTHERWISE NOTED	CONTRACT NUMBER
KENSINGTON EXPRESSWAY PROJECT		1022609		ROADWAY PROFILE RAMP D STA. BD 7+00 TO STA. BD 15+00	DRAWING NO. PR-25
CITY OF BUFFALO		1022610			SHEET NO. X
		1022620			
COUNTY: ERIE	REGION: 05	1022630			
IT IS A VIOLATION OF LAW FOR ANY PERSON, UNLESS THEY ARE ACTING UNDER THE DIRECTION OF A LICENSED PROFESSIONAL ENGINEER, ARCHITECT, LANDSCAPE ARCHITECT, OR LAND SURVEYOR, TO ALTER AN ITEM IN ANY WAY. IF AN ITEM BEARING THE STAMP OF A LICENSED PROFESSIONAL IS ALTERED, THE ALTERING ENGINEER, ARCHITECT, LANDSCAPE ARCHITECT, OR LAND SURVEYOR SHALL STAMP THE DOCUMENT AND INCLUDE THE NOTATION "ALTERED BY" FOLLOWED BY THEIR SIGNATURE, THE DATE OF SUCH ALTERATION, AND A SPECIFIC DESCRIPTION OF THE ALTERATION.					

FILE NAME = \\cashlab\pl\MINVSDOT\2230860 - D038277 HW Des Kensington Expressway\06_Drawings\Transpo\PlanSet\51252_cpl_pro.dgn
 DATE/TIME = 1/11/2024 2:31:39 PM
 USER = 23139 PM

DESIGN SUPERVISOR JOB MANAGER DESIGN CHECK DRAFTING CHECK PROJECT MANAGER

RAMP E - WB EXIT-RAMP (RTE 33 WB TO BEST ST.)



AFFIX SEAL: ON:	ALTERED BY: ON:
AS-BUILT REVISIONS DESCRIPTION OF ALTERATIONS:	
NEW YORK STATE ROUTE 33	
KENSINGTON EXPRESSWAY PROJECT	
CITY OF BUFFALO	
COUNTY: ERIE	REGION: 05

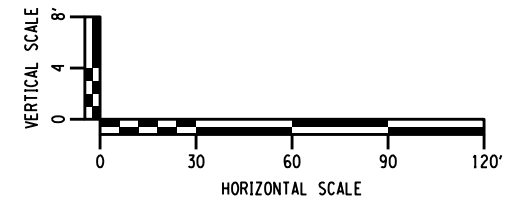
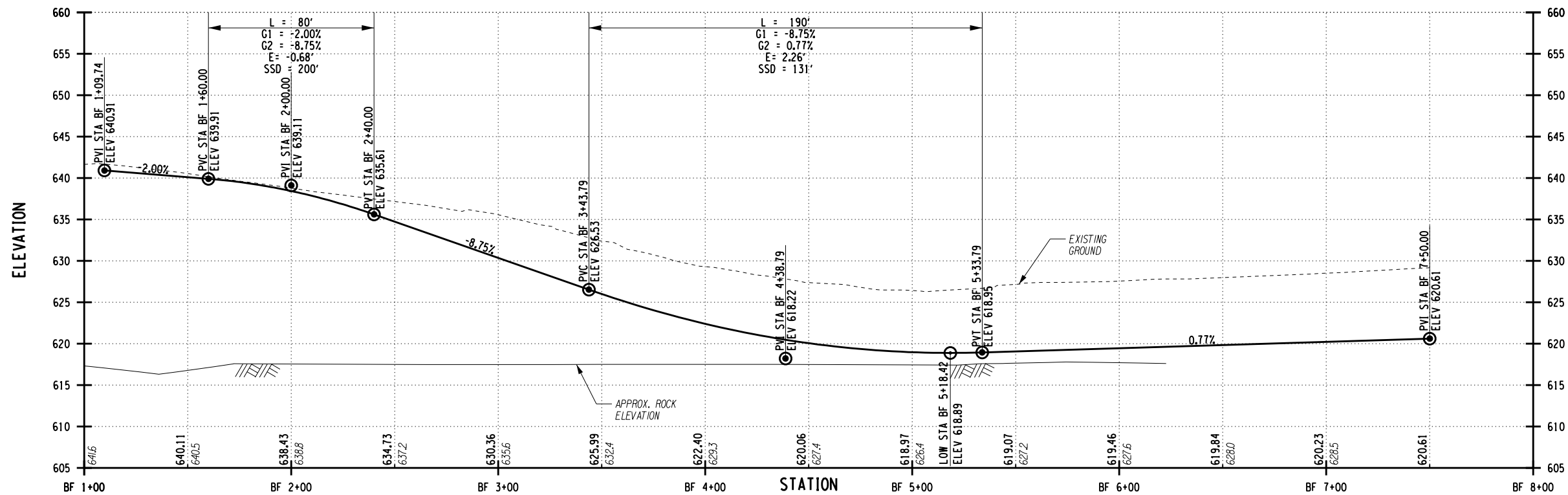
BRIDGES 1022609 1022610 1022620 1022630 1022640	CULVERTS	ALL DIMENSIONS IN FT UNLESS OTHERWISE NOTED	CONTRACT NUMBER
ROADWAY PROFILE RAMP E STA. BE 1+00 TO STA. BE 7+50		DRAWING NO. PR-26	SHEET NO. X

IT IS A VIOLATION OF LAW FOR ANY PERSON, UNLESS THEY ARE ACTING UNDER THE DIRECTION OF A LICENSED PROFESSIONAL ENGINEER, ARCHITECT, LANDSCAPE ARCHITECT, OR LAND SURVEYOR, TO ALTER AN ITEM IN ANY WAY. IF AN ITEM BEARING THE STAMP OF A LICENSED PROFESSIONAL IS ALTERED, THE ALTERING ENGINEER, ARCHITECT, LANDSCAPE ARCHITECT, OR LAND SURVEYOR SHALL STAMP THE DOCUMENT AND INCLUDE THE NOTATION "ALTERED BY" FOLLOWED BY THEIR SIGNATURE, THE DATE OF SUCH ALTERATION, AND A SPECIFIC DESCRIPTION OF THE ALTERATION.

FILE NAME = \\cashlab\pl\MINVSDOT\220860 - D038277 HW Des Kensington Expressway\06_Drawings\Transpo\Plan\set\51252_cpl_pro.dgn
 DATE/TIME = 1/11/2024
 USER = 23141 PM

DESIGN SUPERVISOR _____ DESIGN _____ CHECK _____ DRAFTING _____ CHECK _____ PROJECT MANAGER _____

RAMP F - EB ON-RAMP (BEST ST. TO RTE 33 EB)



AFFIX SEAL: ON:	ALTERED BY: ON:

AS-BUILT REVISIONS DESCRIPTION OF ALTERATIONS:	NEW YORK STATE ROUTE 33	PIN	BRIDGES 1022609 1022610 1022620 1022630 1022640	CULVERTS	ALL DIMENSIONS IN ft UNLESS OTHERWISE NOTED	CONTRACT NUMBER
	KENSINGTON EXPRESSWAY PROJECT					
	CITY OF BUFFALO					
	COUNTY: ERIE REGION: 05					
IT IS A VIOLATION OF LAW FOR ANY PERSON, UNLESS THEY ARE ACTING UNDER THE DIRECTION OF A LICENSED PROFESSIONAL ENGINEER, ARCHITECT, LANDSCAPE ARCHITECT, OR LAND SURVEYOR, TO ALTER AN ITEM IN ANY WAY. IF AN ITEM BEARING THE STAMP OF A LICENSED PROFESSIONAL IS ALTERED, THE ALTERING ENGINEER, ARCHITECT, LANDSCAPE ARCHITECT, OR LAND SURVEYOR SHALL STAMP THE DOCUMENT AND INCLUDE THE NOTATION "ALTERED BY" FOLLOWED BY THEIR SIGNATURE, THE DATE OF SUCH ALTERATION, AND A SPECIFIC DESCRIPTION OF THE ALTERATION.						

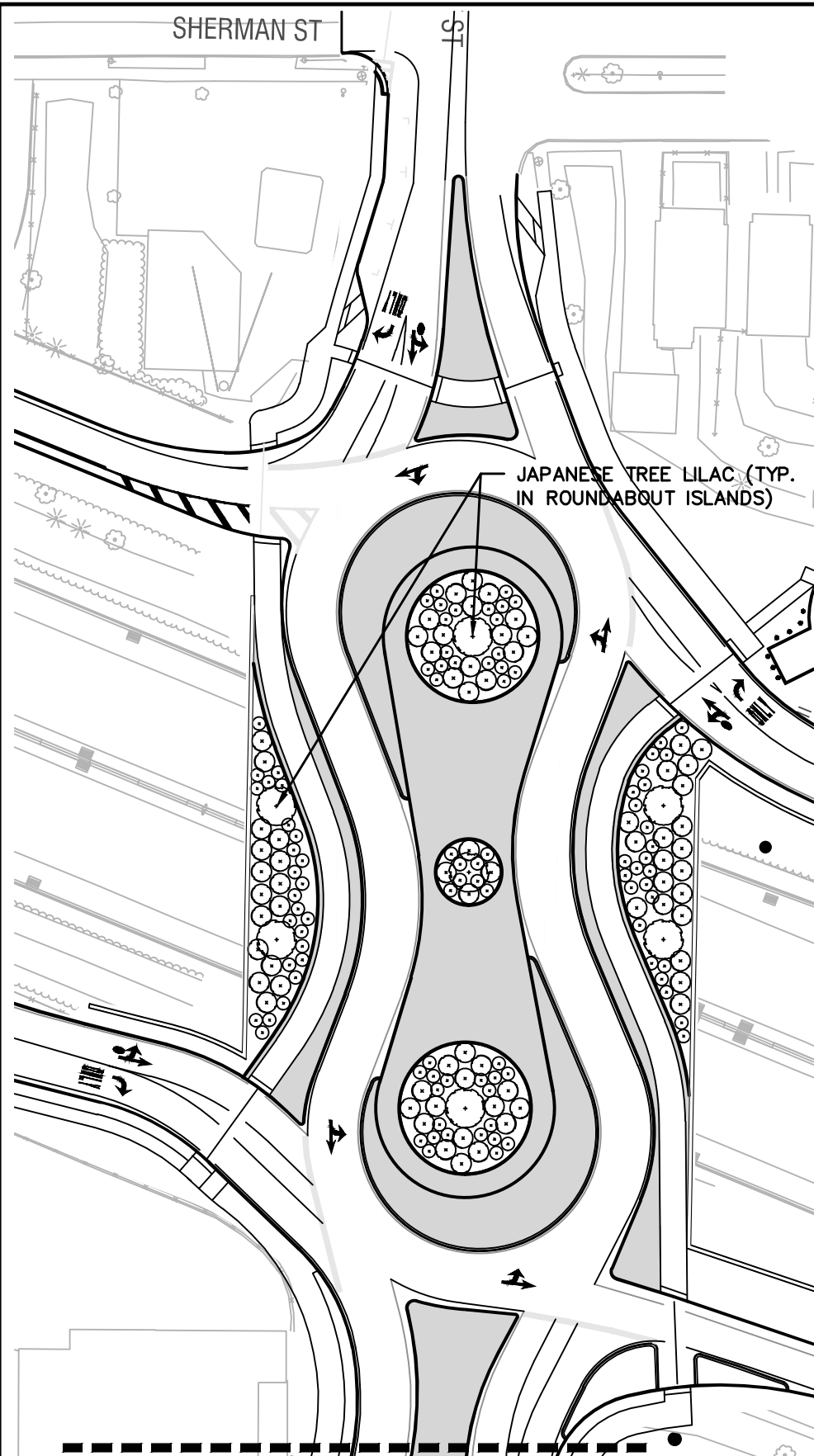
ROADWAY PROFILE
 RAMP F
 STA. BF 1+00 TO STA. BF 7+50

DRAWING NO. PR-27
 SHEET NO. X

LaBella
 Powered by partnership.

NEW YORK STATE OF OPPORTUNITY
 Department of Transportation

PROJECT MANAGER
CHECK
DRAFTING
CHECK
DESIGN
JOB MANAGER
DESIGN SUPERVISOR



LANDSCAPING PALETTE:

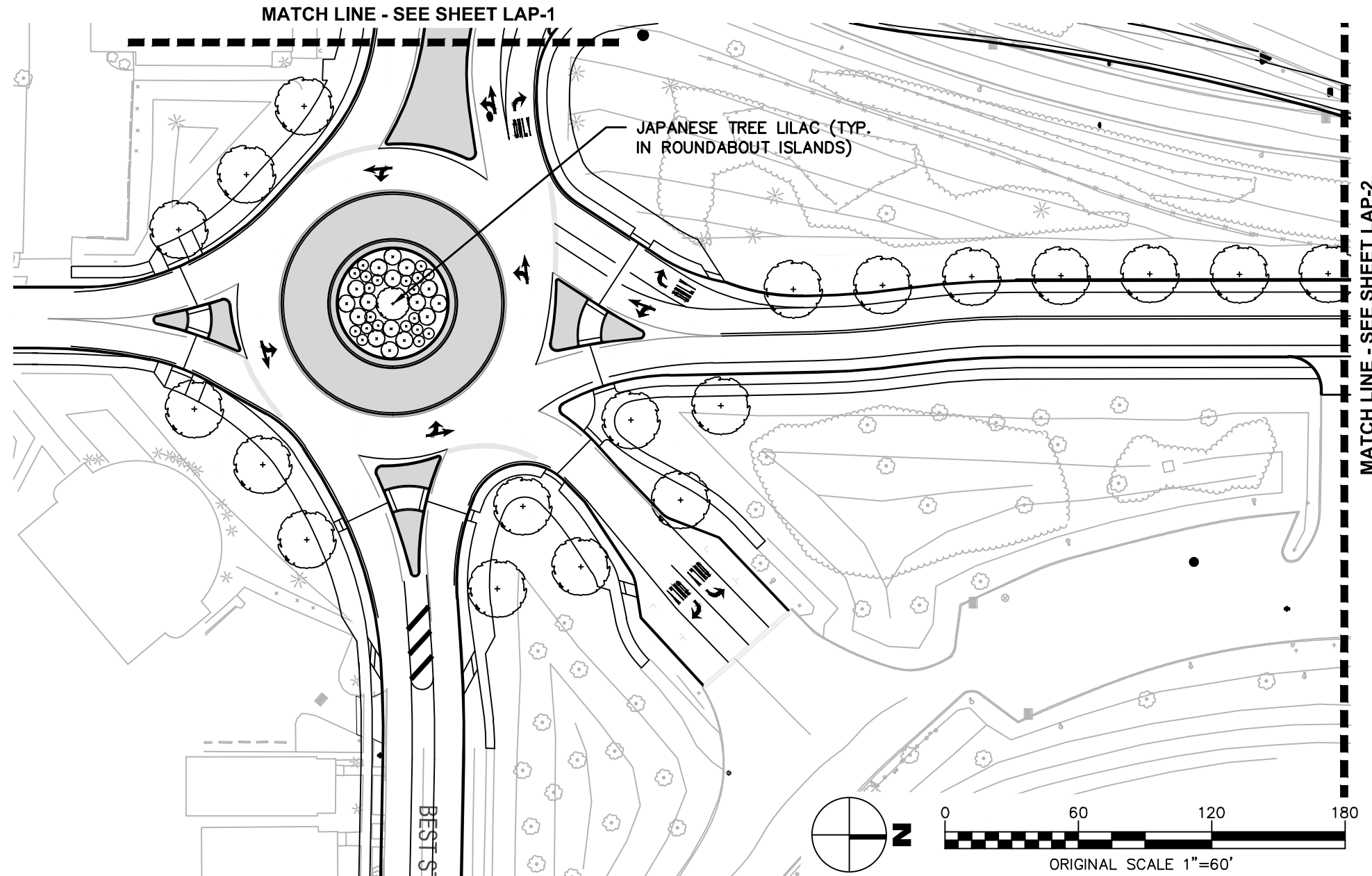
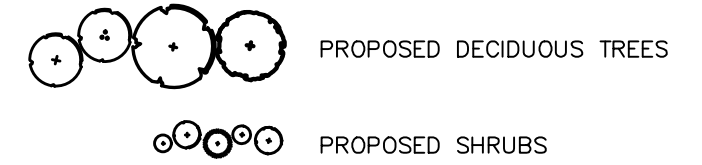
DECIDUOUS TREES

- Acer rubrum 'Red Sunset' (Red Sunset Red Maple)
- Celtis occidentalis (Hackberry)
- Gleditsia triacanthos inermis (Honeylocust)
- Quercus robur (English Oak)
- Zelkova serrata 'Village Green' (Village Green Japanese Zelkova)
- Syringa reticulata (Japanese Tree Lilac)
- Ulmus americana 'Valley Forge' (Valley Forge Elm)
- Ulmus americana 'New Horizon' (New Horizon Elm)

SHRUBS

- Clethra alnifolia 'Hummingbird' (Hummingbird Summersweet)
- Cornus amomum (Silky Dogwood)
- Rhus aromatica (Fragrant Sumac)
- Rosa rugosa (Japanese Rose)

LANDSCAPING LEGEND:



NOTE: MEDIAN SOIL TO BE DESIGNED MIX OF SANDY LOAM. LANDSCAPE ARCHITECT TO COORDINATE WITH NYSDOT AND CITY OF BUFFALO ON THE SELECTION OF TREE SPECIES AND VARIETIES, AND DESIGN OF SOIL DURING FINAL DESIGN PHASE OF PROJECT.

AS-BUILT REVISIONS DESCRIPTION OF ALTERATIONS:	NEW YORK STATE ROUTE 33	PIN	BRIDGES 1022609 1022610 1022620 1022630 1022640	CULVERTS	ALL DIMENSIONS IN FT UNLESS OTHERWISE NOTED	CONTRACT NUMBER
	KENSINGTON EXPRESSWAY PROJECT				LANDSCAPE PLAN HUMBOLDT PARKWAY CONCEPT 6	DRAWING NO. LAP-1
	CITY OF BUFFALO					SHEET NO. 1
	COUNTY: ERIE	REGION: 05				

IT IS A VIOLATION OF LAW FOR ANY PERSON, UNLESS THEY ARE ACTING UNDER THE DIRECTION OF A LICENSED PROFESSIONAL ENGINEER, ARCHITECT, LANDSCAPE ARCHITECT, OR LAND SURVEYOR, TO ALTER AN ITEM IN ANY WAY. IF AN ITEM BEARING THE STAMP OF A LICENSED PROFESSIONAL IS ALTERED, THE ALTERING ENGINEER, ARCHITECT, LANDSCAPE ARCHITECT, OR LAND SURVEYOR SHALL STAMP THE DOCUMENT AND INCLUDE THE NOTATION "ALTERED BY" FOLLOWED BY THEIR SIGNATURE, THE DATE OF SUCH ALTERATION, AND A SPECIFIC DESCRIPTION OF THE ALTERATION.

FILE NAME = \$DATE\$
DATE/TIME = \$TIME\$
USER = \$USER\$

LANDSCAPING PALETTE:

DECIDUOUS TREES

- *Acer rubrum 'Red Sunset' (Red Sunset Red Maple)
- Celtis occidentalis (Hackberry)
- Gleditsia triacanthos inermis (Honeylocust)
- *Quercus robur (English Oak)
- *Zelkova serrata 'Village Green' (Village Green Japanese Zelkova)
- *Ulmus americana 'Valley Forge' (Valley Forge Elm)
- *Ulmus americana 'New Horizon' (New Horizon Elm)

* DENOTES TREE ACCEPTABLE FOR PLANTING IN MEDIAN AND PARKWAY

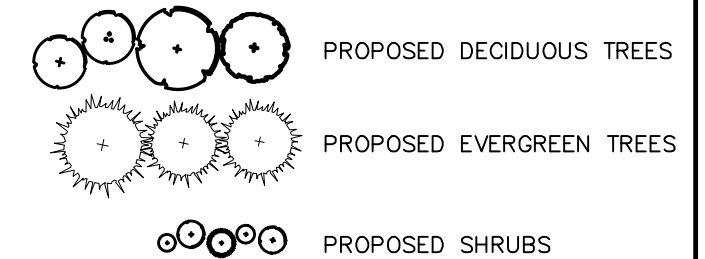
EVERGREEN TREES

- *Juniperus virginiana (Eastern Red Cedar)
- *Picea glauca (White Spruce)
- *Pinus strobus (Eastern White Pine)

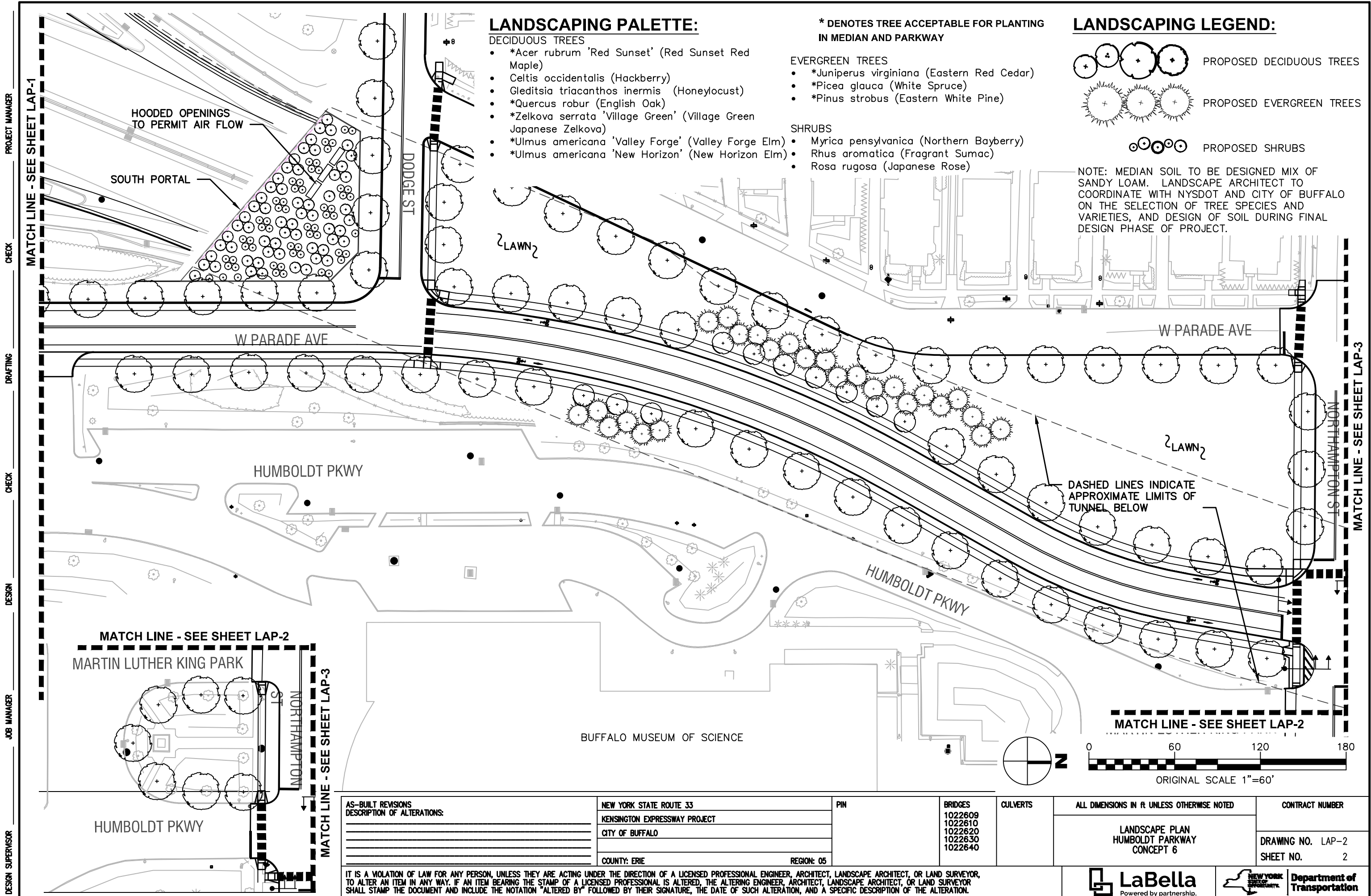
SHRUBS

- Myrica pensylvanica (Northern Bayberry)
- Rhus aromatica (Fragrant Sumac)
- Rosa rugosa (Japanese Rose)

LANDSCAPING LEGEND:



NOTE: MEDIAN SOIL TO BE DESIGNED MIX OF SANDY LOAM. LANDSCAPE ARCHITECT TO COORDINATE WITH NYSDOT AND CITY OF BUFFALO ON THE SELECTION OF TREE SPECIES AND VARIETIES, AND DESIGN OF SOIL DURING FINAL DESIGN PHASE OF PROJECT.

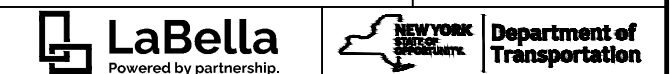


PROJECT MANAGER
CHECK
DRAFTING
CHECK
DESIGN
JOB MANAGER
DESIGN SUPERVISOR

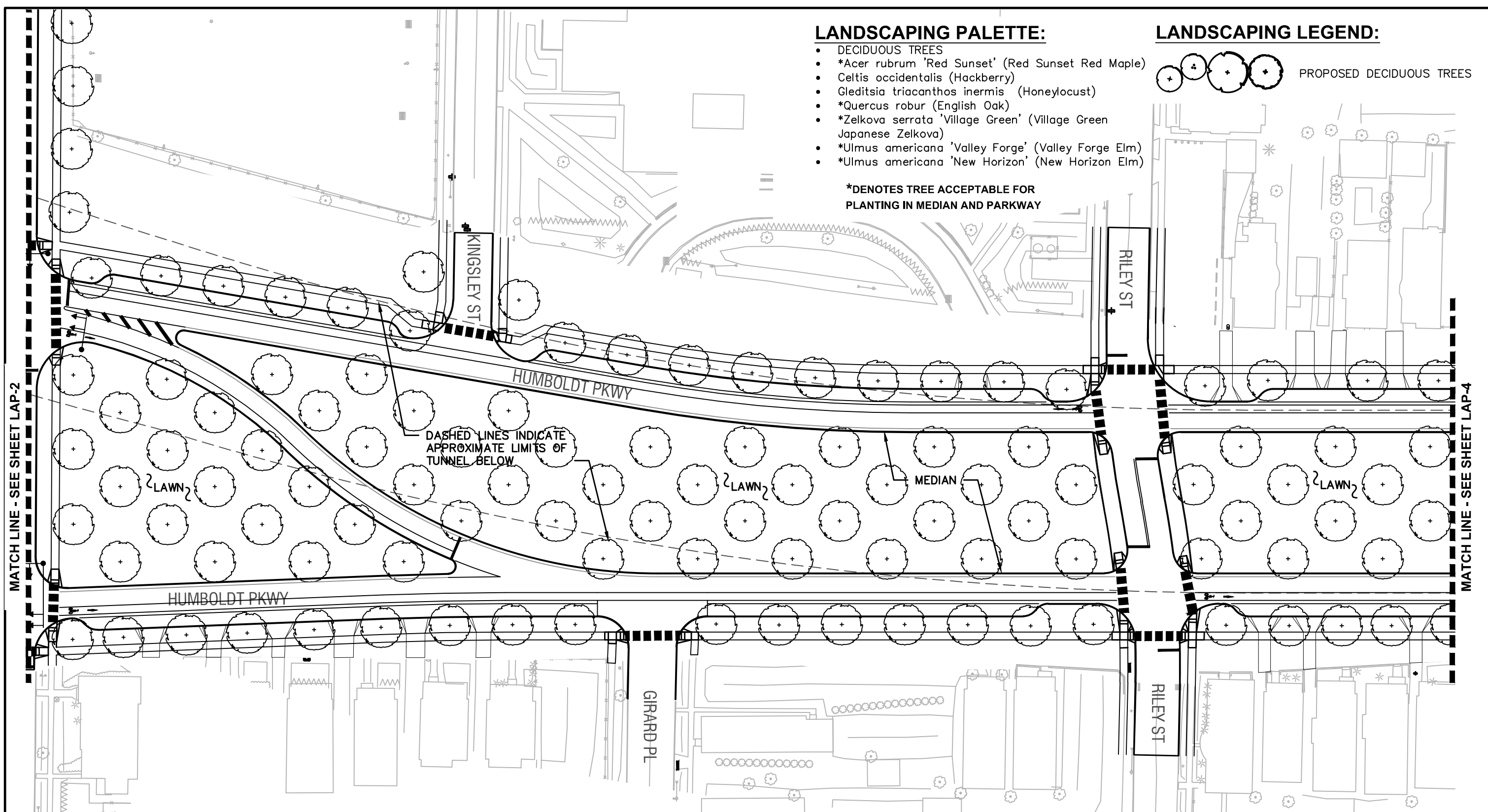
FILE NAME = \$DATE\$
DATE/TIME = \$TIME\$
USER = \$USER\$

AS-BUILT REVISIONS DESCRIPTION OF ALTERATIONS:	NEW YORK STATE ROUTE 33	PIN	BRIDGES	CULVERTS	ALL DIMENSIONS IN FT UNLESS OTHERWISE NOTED	CONTRACT NUMBER
	KENSINGTON EXPRESSWAY PROJECT		1022609			
	CITY OF BUFFALO		1022610			
	COUNTY: ERIE	REGION: 05	1022620 1022630 1022640			
LANDSCAPE PLAN HUMBOLDT PARKWAY CONCEPT 6						DRAWING NO. LAP-2 SHEET NO. 2

IT IS A VIOLATION OF LAW FOR ANY PERSON, UNLESS THEY ARE ACTING UNDER THE DIRECTION OF A LICENSED PROFESSIONAL ENGINEER, ARCHITECT, LANDSCAPE ARCHITECT, OR LAND SURVEYOR, TO ALTER AN ITEM IN ANY WAY. IF AN ITEM BEARING THE STAMP OF A LICENSED PROFESSIONAL IS ALTERED, THE ALTERING ENGINEER, ARCHITECT, LANDSCAPE ARCHITECT, OR LAND SURVEYOR SHALL STAMP THE DOCUMENT AND INCLUDE THE NOTATION "ALTERED BY" FOLLOWED BY THEIR SIGNATURE, THE DATE OF SUCH ALTERATION, AND A SPECIFIC DESCRIPTION OF THE ALTERATION.



PROJECT MANAGER
 CHECK
 DRAFTING
 CHECK
 DESIGN
 JOB MANAGER
 DESIGN SUPERVISOR

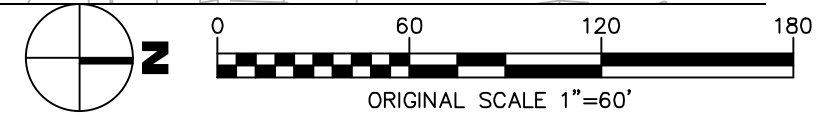


LANDSCAPING PALETTE:

- DECIDUOUS TREES
- *Acer rubrum 'Red Sunset' (Red Sunset Red Maple)
- Celtis occidentalis (Hackberry)
- Gleditsia triacanthos inermis (Honeylocust)
- *Quercus robur (English Oak)
- *Zelkova serrata 'Village Green' (Village Green Japanese Zelkova)
- *Ulmus americana 'Valley Forge' (Valley Forge Elm)
- *Ulmus americana 'New Horizon' (New Horizon Elm)

*DENOTES TREE ACCEPTABLE FOR PLANTING IN MEDIAN AND PARKWAY

LANDSCAPING LEGEND:



FILE NAME = \$DATE\$
 DATE/TIME = \$DATE\$ \$TIME\$
 USER = \$USER\$

NOTE: MEDIAN SOIL TO BE DESIGNED MIX OF SANDY LOAM. LANDSCAPE ARCHITECT TO COORDINATE WITH NYSDOT AND CITY OF BUFFALO ON THE SELECTION OF TREE SPECIES AND VARIETIES, AND DESIGN OF SOIL DURING FINAL DESIGN PHASE OF PROJECT.

AS-BUILT REVISIONS DESCRIPTION OF ALTERATIONS: <hr/> <hr/> <hr/>	NEW YORK STATE ROUTE 33 KENSINGTON EXPRESSWAY PROJECT CITY OF BUFFALO COUNTY: ERIE REGION: 05	PIN	BRIDGES 1022609 1022610 1022620 1022630 1022640	CULVERTS	ALL DIMENSIONS IN FT UNLESS OTHERWISE NOTED LANDSCAPE PLAN HUMBOLDT PARKWAY CONCEPT 6	CONTRACT NUMBER DRAWING NO. LAP-3 SHEET NO. 3
IT IS A VIOLATION OF LAW FOR ANY PERSON, UNLESS THEY ARE ACTING UNDER THE DIRECTION OF A LICENSED PROFESSIONAL ENGINEER, ARCHITECT, LANDSCAPE ARCHITECT, OR LAND SURVEYOR, TO ALTER AN ITEM IN ANY WAY. IF AN ITEM BEARING THE STAMP OF A LICENSED PROFESSIONAL IS ALTERED, THE ALTERING ENGINEER, ARCHITECT, LANDSCAPE ARCHITECT, OR LAND SURVEYOR SHALL STAMP THE DOCUMENT AND INCLUDE THE NOTATION "ALTERED BY" FOLLOWED BY THEIR SIGNATURE, THE DATE OF SUCH ALTERATION, AND A SPECIFIC DESCRIPTION OF THE ALTERATION.						

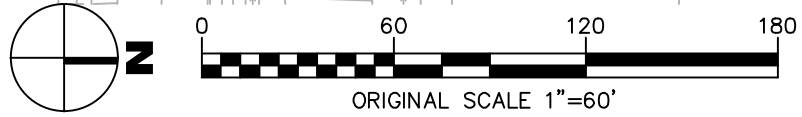
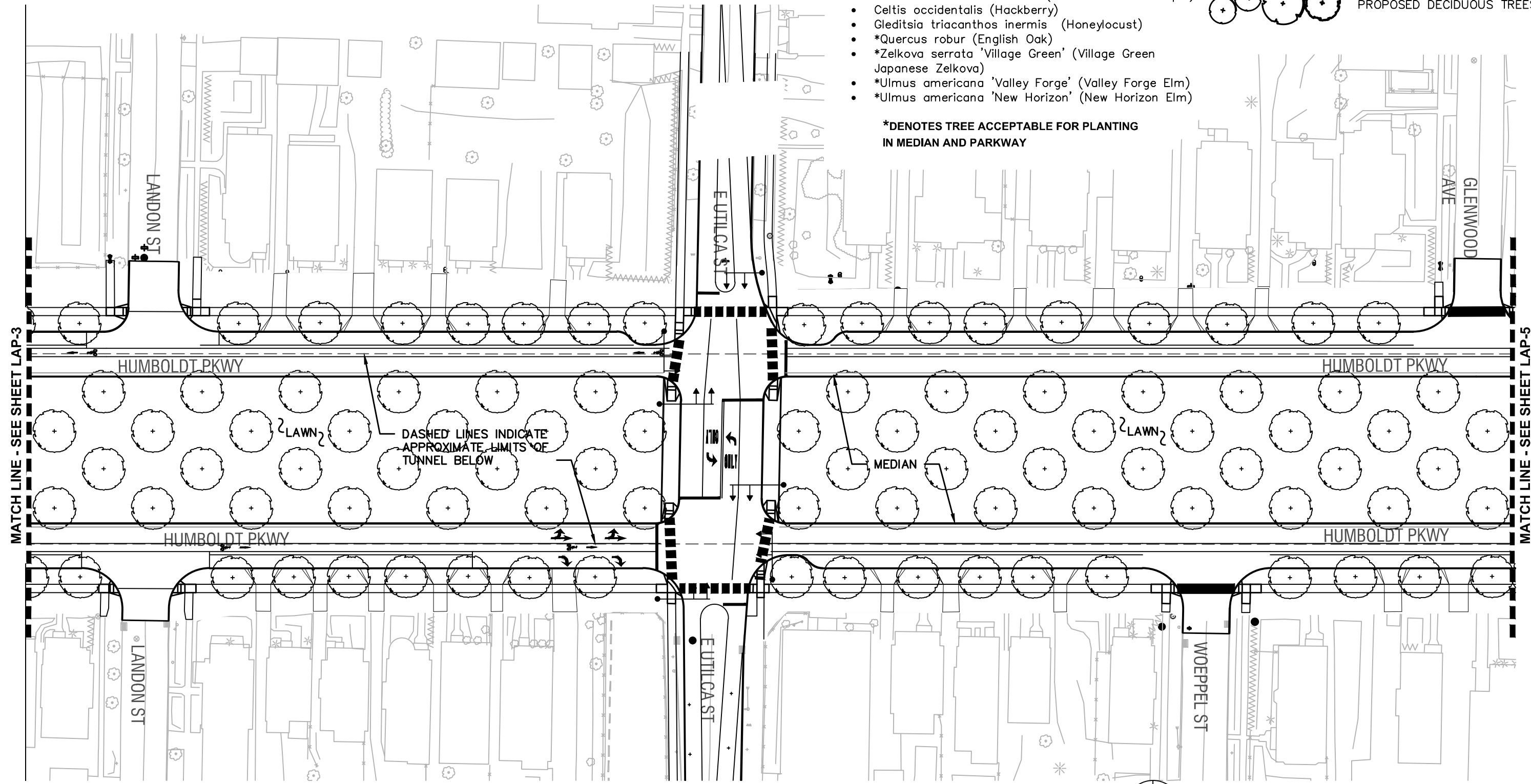
PROJECT MANAGER
 CHECK
 DRAFTING
 CHECK
 DESIGN
 JOB MANAGER

LANDSCAPING PALETTE:

- DECIDUOUS TREES
- *Acer rubrum 'Red Sunset' (Red Sunset Red Maple)
 - Celtis occidentalis (Hackberry)
 - Gleditsia triacanthos inermis (Honeylocust)
 - *Quercus robur (English Oak)
 - *Zelkova serrata 'Village Green' (Village Green Japanese Zelkova)
 - *Ulmus americana 'Valley Forge' (Valley Forge Elm)
 - *Ulmus americana 'New Horizon' (New Horizon Elm)

*DENOTES TREE ACCEPTABLE FOR PLANTING IN MEDIAN AND PARKWAY

LANDSCAPING LEGEND:



FILE NAME = \$DATE\$
 DATE/TIME = \$TIME\$
 USER = \$USER\$

DESIGN SUPERVISOR

NOTE: MEDIAN SOIL TO BE DESIGNED MIX OF SANDY LOAM. LANDSCAPE ARCHITECT TO COORDINATE WITH NYSDOT AND CITY OF BUFFALO ON THE SELECTION OF TREE SPECIES AND VARIETIES, AND DESIGN OF SOIL DURING FINAL DESIGN PHASE OF PROJECT.

AS-BUILT REVISIONS DESCRIPTION OF ALTERATIONS: 	NEW YORK STATE ROUTE 33 KENSINGTON EXPRESSWAY PROJECT CITY OF BUFFALO	PIN	BRIDGES 1022609 1022610 1022620 1022630 1022640	CULVERTS	ALL DIMENSIONS IN ft UNLESS OTHERWISE NOTED	CONTRACT NUMBER
	COUNTY: ERIE REGION: 05				LANDSCAPE PLAN HUMBOLDT PARKWAY CONCEPT 6	DRAWING NO. LAP-4 SHEET NO. 4
	IT IS A VIOLATION OF LAW FOR ANY PERSON, UNLESS THEY ARE ACTING UNDER THE DIRECTION OF A LICENSED PROFESSIONAL ENGINEER, ARCHITECT, LANDSCAPE ARCHITECT, OR LAND SURVEYOR, TO ALTER AN ITEM IN ANY WAY. IF AN ITEM BEARING THE STAMP OF A LICENSED PROFESSIONAL IS ALTERED, THE ALTERING ENGINEER, ARCHITECT, LANDSCAPE ARCHITECT, OR LAND SURVEYOR SHALL STAMP THE DOCUMENT AND INCLUDE THE NOTATION 'ALTERED BY' FOLLOWED BY THEIR SIGNATURE, THE DATE OF SUCH ALTERATION, AND A SPECIFIC DESCRIPTION OF THE ALTERATION.					

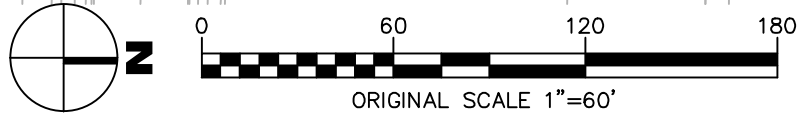
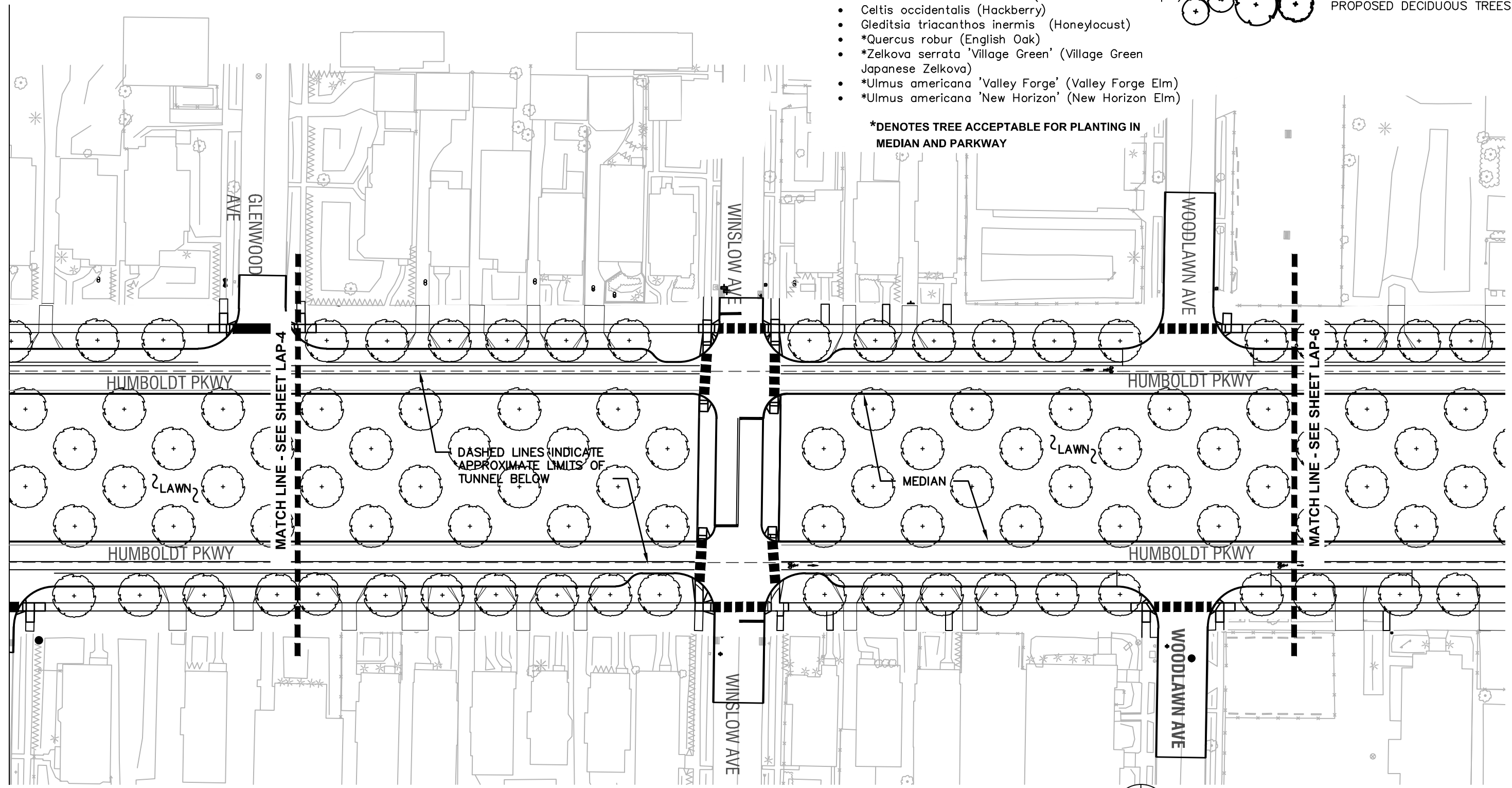
PROJECT MANAGER
 CHECK
 DRAFTING
 CHECK
 DESIGN
 JOB MANAGER

LANDSCAPING PALETTE:

- DECIDUOUS TREES
- *Acer rubrum 'Red Sunset' (Red Sunset Red Maple)
 - Celtis occidentalis (Hackberry)
 - Gleditsia triacanthos inermis (Honeylocust)
 - *Quercus robur (English Oak)
 - *Zelkova serrata 'Village Green' (Village Green Japanese Zelkova)
 - *Ulmus americana 'Valley Forge' (Valley Forge Elm)
 - *Ulmus americana 'New Horizon' (New Horizon Elm)

*DENOTES TREE ACCEPTABLE FOR PLANTING IN MEDIAN AND PARKWAY

LANDSCAPING LEGEND:



FILE NAME = \$DATE\$
 DATE/TIME = \$TIME\$
 USER = \$USER\$

DESIGN SUPERVISOR

NOTE: MEDIAN SOIL TO BE DESIGNED MIX OF SANDY LOAM. LANDSCAPE ARCHITECT TO COORDINATE WITH NYSDOT AND CITY OF BUFFALO ON THE SELECTION OF TREE SPECIES AND VARIETIES, AND DESIGN OF SOIL DURING FINAL DESIGN PHASE OF PROJECT.

AS-BUILT REVISIONS DESCRIPTION OF ALTERATIONS: 	NEW YORK STATE ROUTE 33 KENSINGTON EXPRESSWAY PROJECT CITY OF BUFFALO	PIN	BRIDGES 1022609 1022610 1022620 1022630 1022640	CULVERTS	ALL DIMENSIONS IN FT UNLESS OTHERWISE NOTED	CONTRACT NUMBER
	COUNTY: ERIE REGION: 05				LANDSCAPE PLAN HUMBOLDT PARKWAY CONCEPT 6	DRAWING NO. LAP-5 SHEET NO. 5
	IT IS A VIOLATION OF LAW FOR ANY PERSON, UNLESS THEY ARE ACTING UNDER THE DIRECTION OF A LICENSED PROFESSIONAL ENGINEER, ARCHITECT, LANDSCAPE ARCHITECT, OR LAND SURVEYOR, TO ALTER AN ITEM IN ANY WAY. IF AN ITEM BEARING THE STAMP OF A LICENSED PROFESSIONAL IS ALTERED, THE ALTERING ENGINEER, ARCHITECT, LANDSCAPE ARCHITECT, OR LAND SURVEYOR SHALL STAMP THE DOCUMENT AND INCLUDE THE NOTATION "ALTERED BY" FOLLOWED BY THEIR SIGNATURE, THE DATE OF SUCH ALTERATION, AND A SPECIFIC DESCRIPTION OF THE ALTERATION.					
	LaBella Powered by partnership.			NEW YORK STATE DEPARTMENT OF TRANSPORTATION		

LANDSCAPING PALETTE:

DECIDUOUS TREES

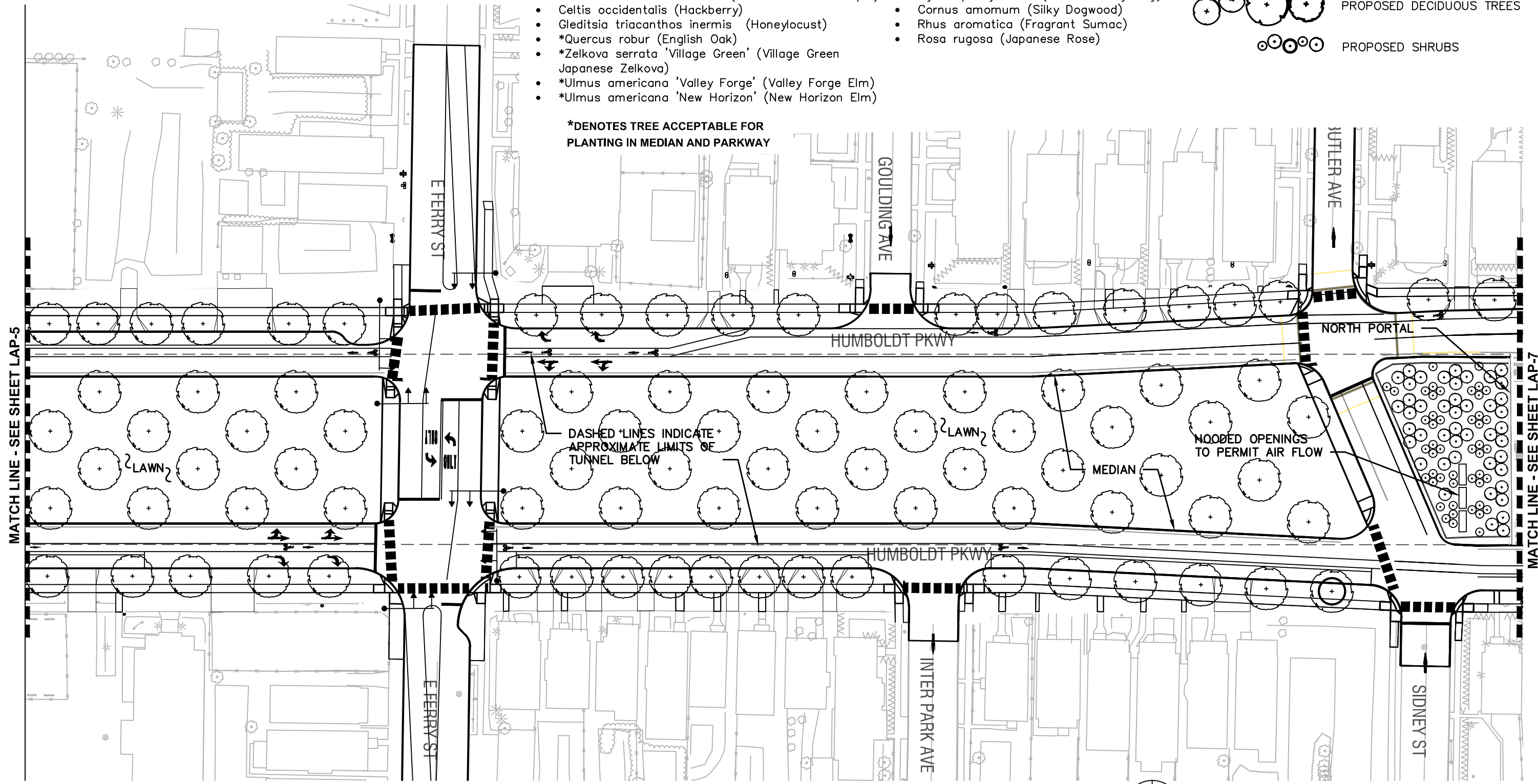
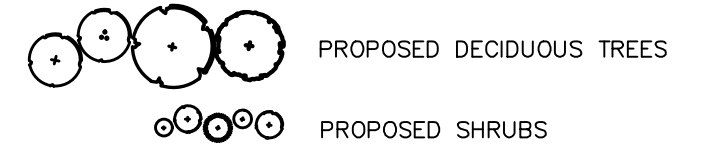
- *Acer rubrum 'Red Sunset' (Red Sunset Red Maple)
- Celtis occidentalis (Hackberry)
- Gleditsia triacanthos inermis (Honeylocust)
- *Quercus robur (English Oak)
- *Zelkova serrata 'Village Green' (Village Green Japanese Zelkova)
- *Ulmus americana 'Valley Forge' (Valley Forge Elm)
- *Ulmus americana 'New Horizon' (New Horizon Elm)

*DENOTES TREE ACCEPTABLE FOR PLANTING IN MEDIAN AND PARKWAY

SHRUBS

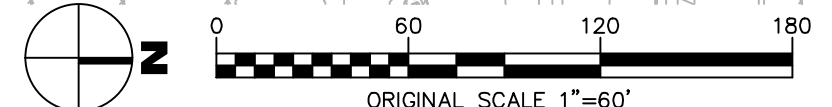
- Myrica pensylvanica (Northern Bayberry)
- Cornus amomum (Silky Dogwood)
- Rhus aromatica (Fragrant Sumac)
- Rosa rugosa (Japanese Rose)

LANDSCAPING LEGEND:



DASHED LINES INDICATE APPROXIMATE LIMITS OF TUNNEL BELOW

HOODED OPENINGS TO PERMIT AIR FLOW



PROJECT MANAGER
 CHECK
 DRAFTING
 CHECK
 DESIGN
 JOB MANAGER
 DESIGN SUPERVISOR

NOTE: MEDIAN SOIL TO BE DESIGNED MIX OF SANDY LOAM. LANDSCAPE ARCHITECT TO COORDINATE WITH NYSDOT AND CITY OF BUFFALO ON THE SELECTION OF TREE SPECIES AND VARIETIES, AND DESIGN OF SOIL DURING FINAL DESIGN PHASE OF PROJECT.

AS-BUILT REVISIONS DESCRIPTION OF ALTERATIONS:	NEW YORK STATE ROUTE 33	PIN	BRIDGES 1022609 1022610 1022620 1022630 1022640	CULVERTS	ALL DIMENSIONS IN FT UNLESS OTHERWISE NOTED	CONTRACT NUMBER	
	KENSINGTON EXPRESSWAY PROJECT					LANDSCAPE PLAN HUMBOLDT PARKWAY CONCEPT 6	DRAWING NO. LAP-6
	CITY OF BUFFALO						SHEET NO. 6
	COUNTY: ERIE REGION: 05						
IT IS A VIOLATION OF LAW FOR ANY PERSON, UNLESS THEY ARE ACTING UNDER THE DIRECTION OF A LICENSED PROFESSIONAL ENGINEER, ARCHITECT, LANDSCAPE ARCHITECT, OR LAND SURVEYOR, TO ALTER AN ITEM IN ANY WAY. IF AN ITEM BEARING THE STAMP OF A LICENSED PROFESSIONAL IS ALTERED, THE ALTERING ENGINEER, ARCHITECT, LANDSCAPE ARCHITECT, OR LAND SURVEYOR SHALL STAMP THE DOCUMENT AND INCLUDE THE NOTATION "ALTERED BY" FOLLOWED BY THEIR SIGNATURE, THE DATE OF SUCH ALTERATION, AND A SPECIFIC DESCRIPTION OF THE ALTERATION.							

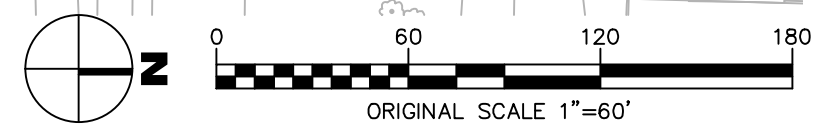
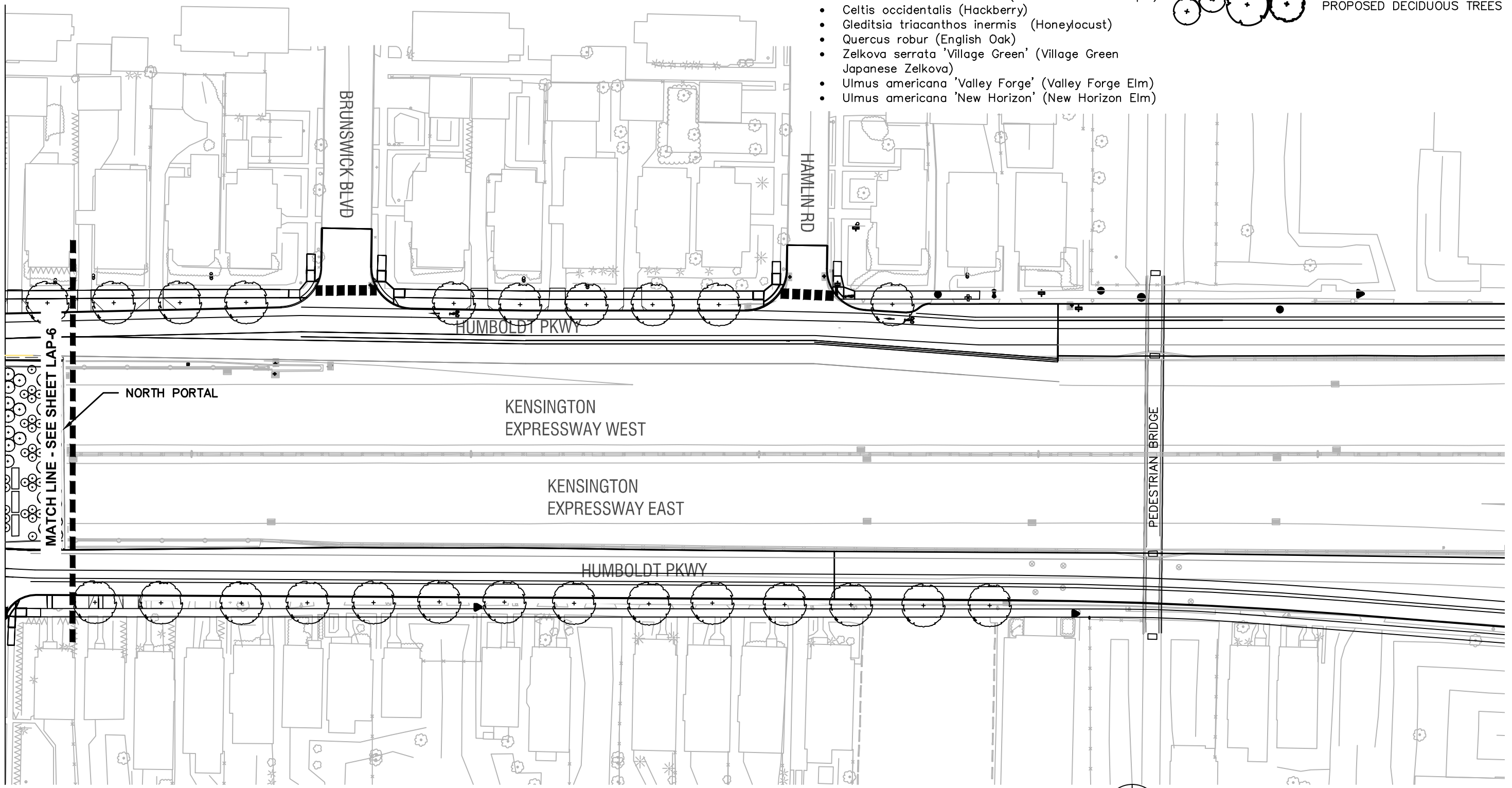
FILE NAME = \$DATE\$
 DATE/TIME = \$TIME\$
 USER = \$USER\$

PROJECT MANAGER
 CHECK
 DRAFTING
 CHECK
 DESIGN
 JOB MANAGER

LANDSCAPING PALETTE:

- DECIDUOUS TREES
- Acer rubrum 'Red Sunset' (Red Sunset Red Maple)
 - Celtis occidentalis (Hackberry)
 - Gleditsia triacanthos inermis (Honeylocust)
 - Quercus robur (English Oak)
 - Zelkova serrata 'Village Green' (Village Green Japanese Zelkova)
 - Ulmus americana 'Valley Forge' (Valley Forge Elm)
 - Ulmus americana 'New Horizon' (New Horizon Elm)

LANDSCAPING LEGEND:



FILE NAME = \$DATE\$
 DATE/TIME = \$TIME\$
 USER = \$USER\$

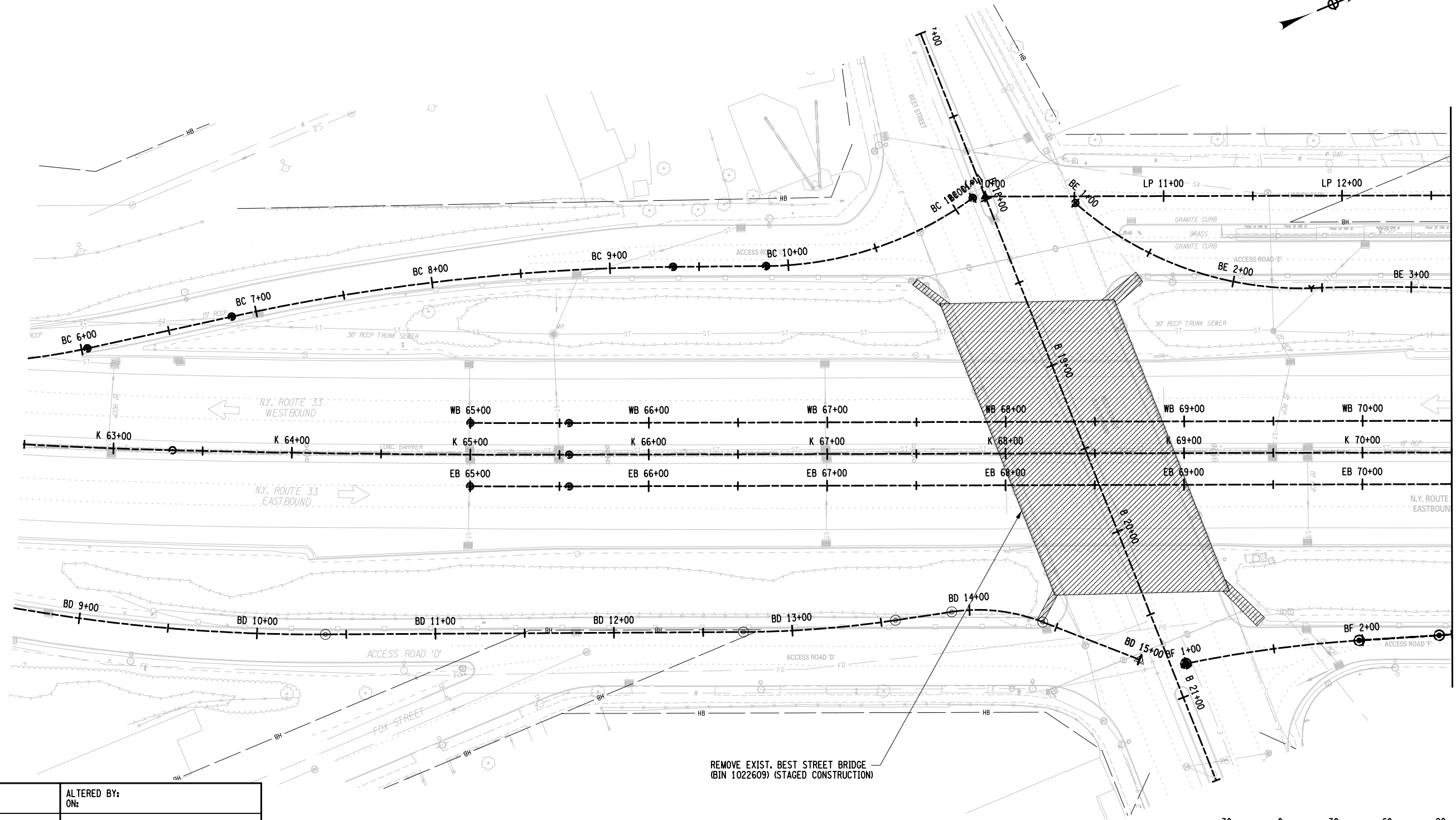
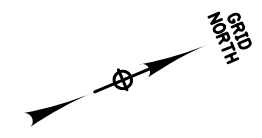
DESIGN SUPERVISOR

NOTE: MEDIAN SOIL TO BE DESIGNED MIX OF SANDY LOAM. LANDSCAPE ARCHITECT TO COORDINATE WITH NYSDOT AND CITY OF BUFFALO ON THE SELECTION OF TREE SPECIES AND VARIETIES, AND DESIGN OF SOIL DURING FINAL DESIGN PHASE OF PROJECT.

AS-BUILT REVISIONS DESCRIPTION OF ALTERATIONS: 	NEW YORK STATE ROUTE 33 KENSINGTON EXPRESSWAY PROJECT CITY OF BUFFALO	PIN	BRIDGES 1022609 1022610 1022620 1022630 1022640	CULVERTS	ALL DIMENSIONS IN ft UNLESS OTHERWISE NOTED	CONTRACT NUMBER
	COUNTY: ERIE REGION: 05				LANDSCAPE PLAN HUMBOLDT PARKWAY CONCEPT 6	DRAWING NO. LAP-7 SHEET NO. 7
	IT IS A VIOLATION OF LAW FOR ANY PERSON, UNLESS THEY ARE ACTING UNDER THE DIRECTION OF A LICENSED PROFESSIONAL ENGINEER, ARCHITECT, LANDSCAPE ARCHITECT, OR LAND SURVEYOR, TO ALTER AN ITEM IN ANY WAY. IF AN ITEM BEARING THE STAMP OF A LICENSED PROFESSIONAL IS ALTERED, THE ALTERING ENGINEER, ARCHITECT, LANDSCAPE ARCHITECT, OR LAND SURVEYOR SHALL STAMP THE DOCUMENT AND INCLUDE THE NOTATION "ALTERED BY" FOLLOWED BY THEIR SIGNATURE, THE DATE OF SUCH ALTERATION, AND A SPECIFIC DESCRIPTION OF THE ALTERATION.					

FILE NAME = 551252_oph_gmp_Demo.dgn
 DATE/TIME = 2:00:42 PM
 USER = PEL1

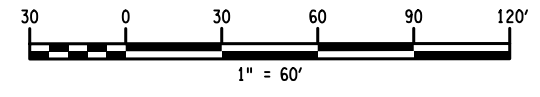
PROJECT MANAGER
 CHECK
 DRAFTING
 CHECK
 DESIGN
 JOB MANAGER
 DESIGN SUPERVISOR



AFFIX SEAL: ON:	ALTERED BY: ON:

LEGEND:
 INDICATES REMOVAL LIMIT

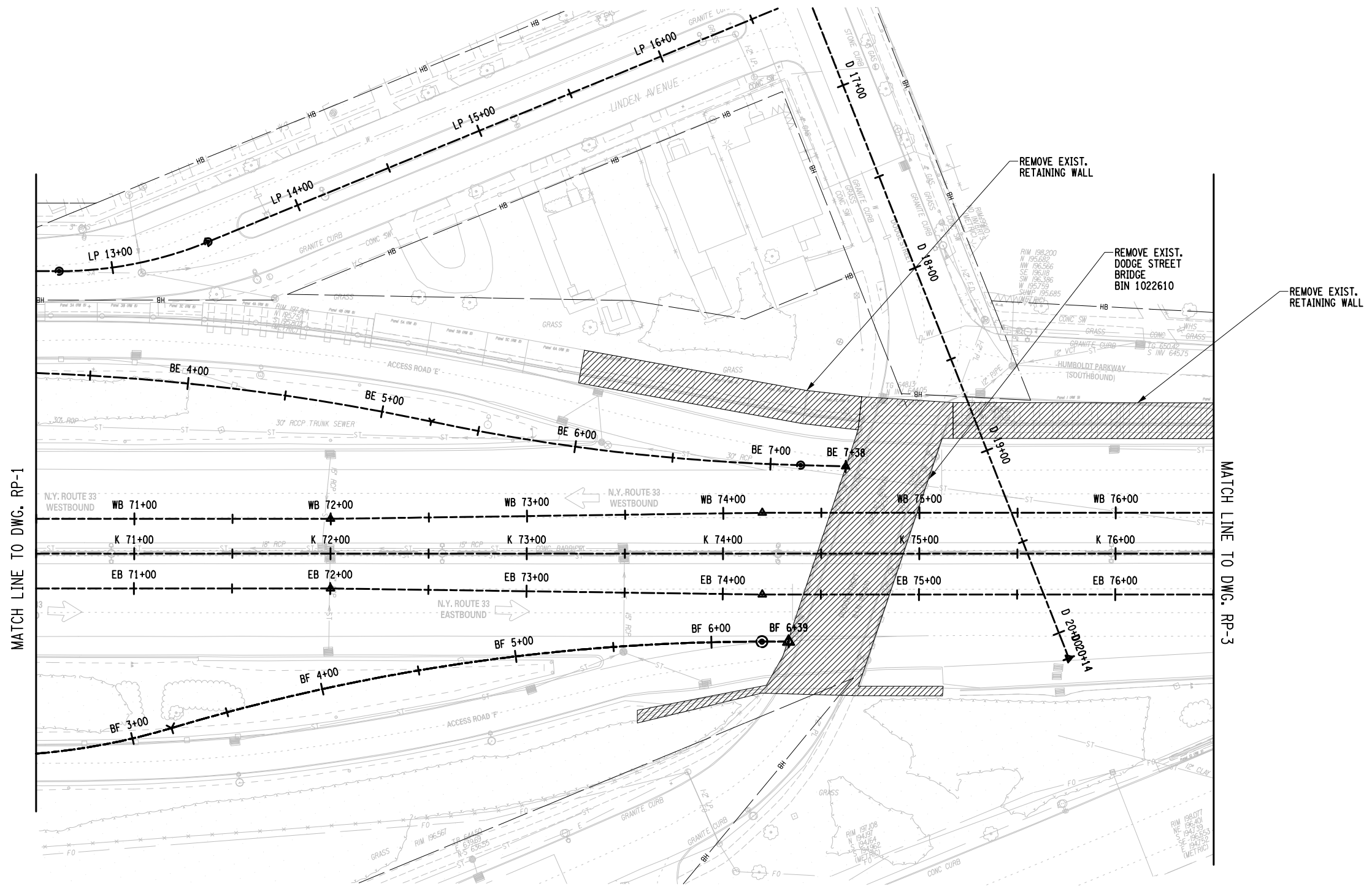
AS-BUILT REVISIONS DESCRIPTION OF ALTERATIONS:	NYS ROUTE 33, KENSINGTON EXPRESSWAY PROJECT	PIN 5512.52	BRIDGES BIN 1022609 BIN 1022610 BIN 1022620 BIN 1022630 BIN 1022640	CULVERTS	ALL DIMENSIONS IN FT UNLESS OTHERWISE NOTED	CONTRACT NUMBER
	CITY OF BUFFALO					
IT IS A VIOLATION OF LAW FOR ANY PERSON, UNLESS THEY ARE ACTING UNDER THE DIRECTION OF A LICENSED PROFESSIONAL ENGINEER, ARCHITECT, LANDSCAPE ARCHITECT, OR LAND SURVEYOR, TO ALTER AN ITEM IN ANY WAY. IF AN ITEM BEARING THE STAMP OF A LICENSED PROFESSIONAL IS ALTERED, THE ALTERING ENGINEER, ARCHITECT, LANDSCAPE ARCHITECT, OR LAND SURVEYOR SHALL STAMP THE DOCUMENT AND INCLUDE THE NOTATION "ALTERED BY" FOLLOWED BY THEIR SIGNATURE, THE DATE OF SUCH ALTERATION, AND A SPECIFIC DESCRIPTION OF THE ALTERATION.		COUNTY: ERIE	REGION: 05			 Department of Transportation



MATCH LINE TO DWG. RP-2

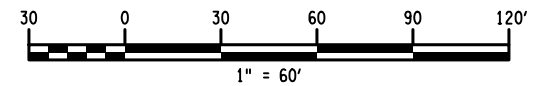
FILE NAME = 551252_oph_gmp_Demo.dgn
 DATE/TIME = 2:00:43 PM
 USER = PELL

PROJECT MANAGER
 CHECK
 DRAFTING
 CHECK
 DESIGN
 JOB MANAGER
 DESIGN SUPERVISOR



MATCH LINE TO DWG. RP-1

MATCH LINE TO DWG. RP-3

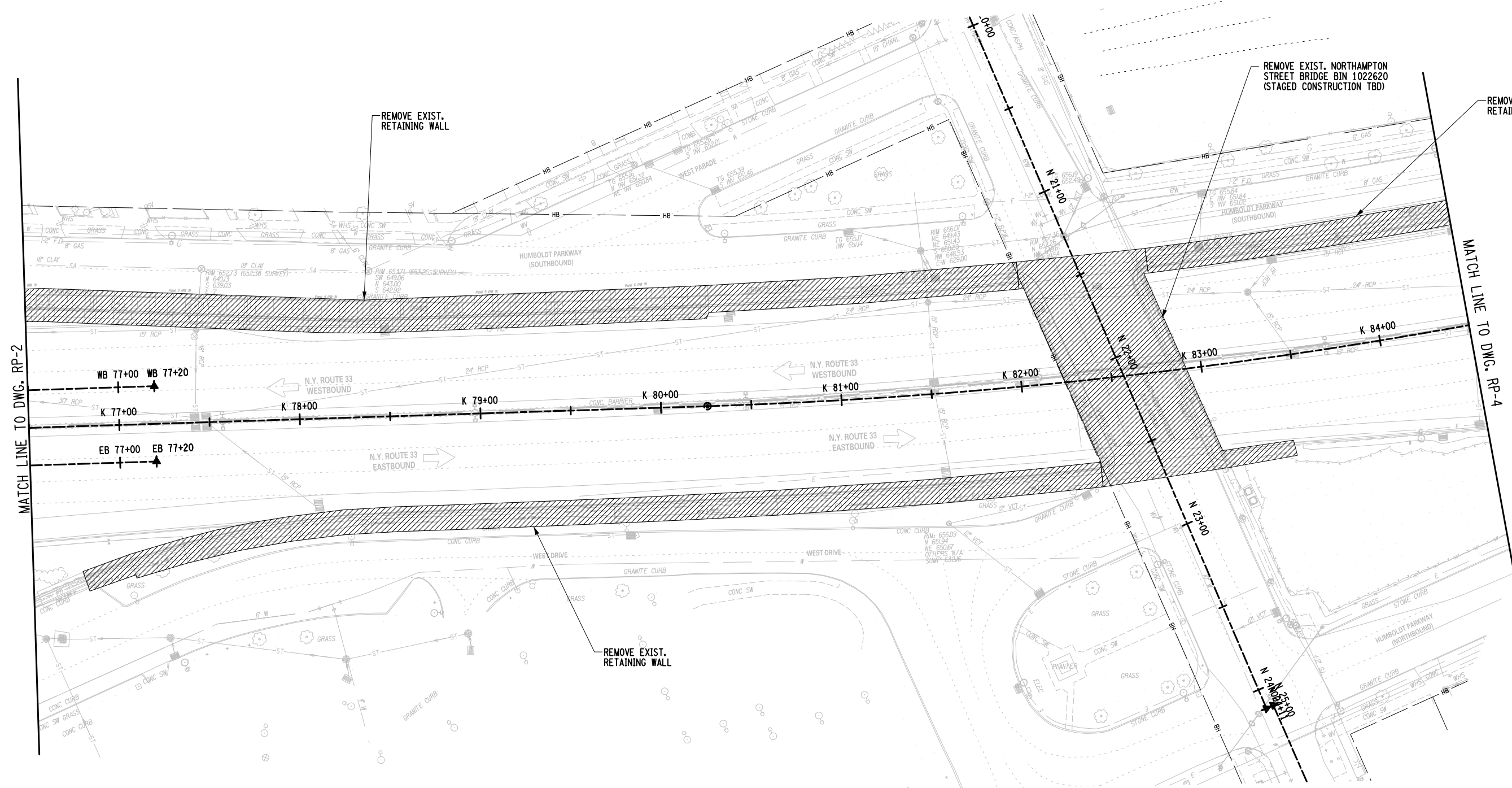



AFFIX SEAL: ON:	ALTERED BY: ON:

LEGEND:
 INDICATES REMOVAL LIMIT

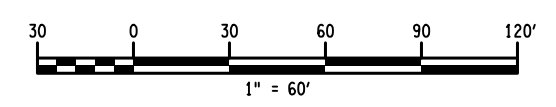
AS-BUILT REVISIONS DESCRIPTION OF ALTERATIONS:	NYS ROUTE 33, KENSINGTON EXPRESSWAY PROJECT	PIN 5512.52	BRIDGES BIN 1022609 BIN 1022610 BIN 1022620 BIN 1022630 BIN 1022640	CULVERTS	ALL DIMENSIONS IN FT UNLESS OTHERWISE NOTED	CONTRACT NUMBER
	CITY OF BUFFALO					
COUNTY: ERIE		REGION: 05				 Department of Transportation
IT IS A VIOLATION OF LAW FOR ANY PERSON, UNLESS THEY ARE ACTING UNDER THE DIRECTION OF A LICENSED PROFESSIONAL ENGINEER, ARCHITECT, LANDSCAPE ARCHITECT, OR LAND SURVEYOR, TO ALTER AN ITEM IN ANY WAY. IF AN ITEM BEARING THE STAMP OF A LICENSED PROFESSIONAL IS ALTERED, THE ALTERING ENGINEER, ARCHITECT, LANDSCAPE ARCHITECT, OR LAND SURVEYOR SHALL STAMP THE DOCUMENT AND INCLUDE THE NOTATION "ALTERED BY" FOLLOWED BY THEIR SIGNATURE, THE DATE OF SUCH ALTERATION, AND A SPECIFIC DESCRIPTION OF THE ALTERATION.						

GRID NORTH




MATCH LINE TO DWG. RP-2

MATCH LINE TO DWG. RP-4



AFFIX SEAL: ON:	ALTERED BY: ON:

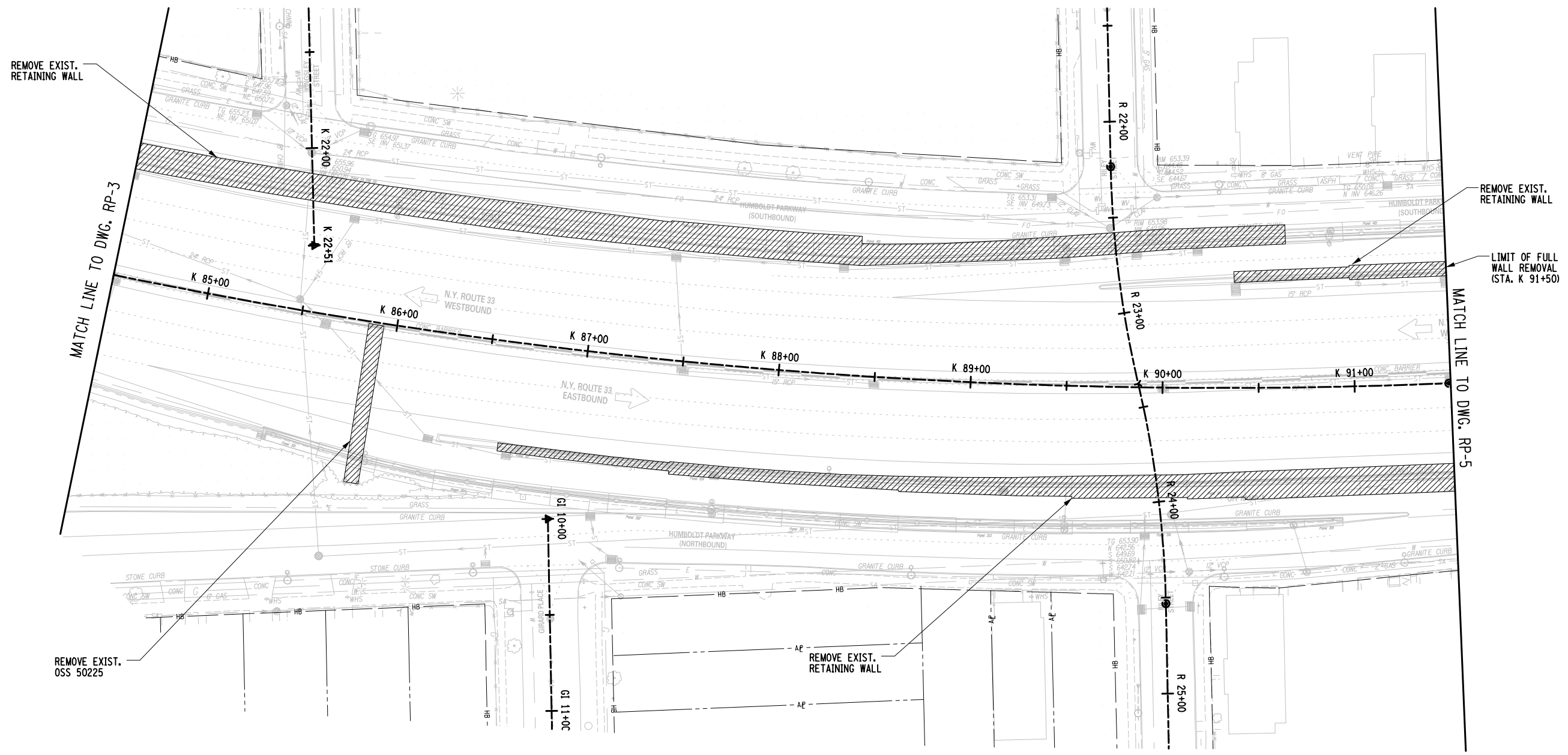
LEGEND:
 INDICATES REMOVAL LIMIT

AS-BUILT REVISIONS DESCRIPTION OF ALTERATIONS:	NYS ROUTE 33, KENSINGTON EXPRESSWAY PROJECT	PIN 5512.52	BRIDGES BIN 1022609 BIN 1022610 BIN 1022620 BIN 1022630 BIN 1022640	CULVERTS	ALL DIMENSIONS IN FT UNLESS OTHERWISE NOTED	CONTRACT NUMBER
	CITY OF BUFFALO					DRAWING NO. RP-3
IT IS A VIOLATION OF LAW FOR ANY PERSON, UNLESS THEY ARE ACTING UNDER THE DIRECTION OF A LICENSED PROFESSIONAL ENGINEER, ARCHITECT, LANDSCAPE ARCHITECT, OR LAND SURVEYOR, TO ALTER AN ITEM IN ANY WAY. IF AN ITEM BEARING THE STAMP OF A LICENSED PROFESSIONAL IS ALTERED, THE ALTERING ENGINEER, ARCHITECT, LANDSCAPE ARCHITECT, OR LAND SURVEYOR SHALL STAMP THE DOCUMENT AND INCLUDE THE NOTATION "ALTERED BY" FOLLOWED BY THEIR SIGNATURE, THE DATE OF SUCH ALTERATION, AND A SPECIFIC DESCRIPTION OF THE ALTERATION.	COUNTY: ERIE	REGION: 05	REMOVAL PLAN - 3		SHEET NO.	



FILE NAME = 551252_cph_gmp_Demo.dgn
DATE/TIME = 2:00:45 PM
USER = PELL

PROJECT MANAGER
CHECK
DRAFTING
CHECK
DESIGN
JOB MANAGER
DESIGN SUPERVISOR



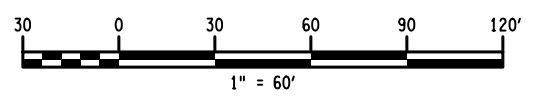
PROJECT MANAGER
 CHECK
 DRAFTING
 CHECK
 DESIGN
 JOB MANAGER
 DESIGN SUPERVISOR

FILE NAME = 551252_cph_gmp_Demo.dgn
 DATE/TIME = 2:00:47 PM
 USER = PELL

AFFIX SEAL: ON:	ALTERED BY: ON:

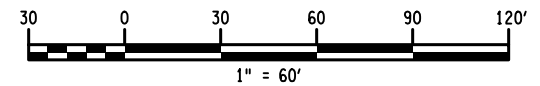
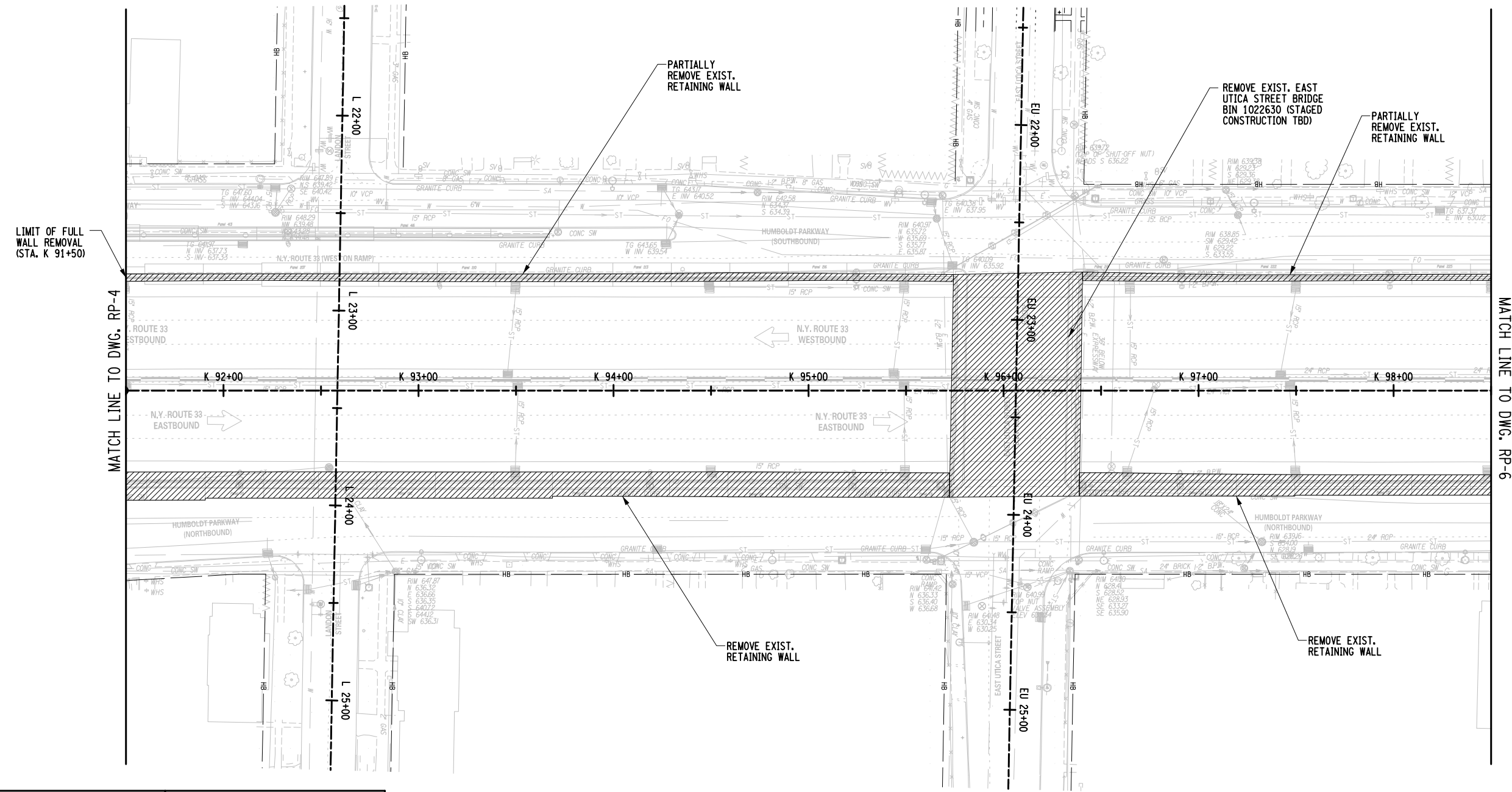
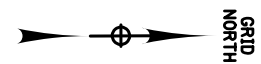
LEGEND:
 INDICATES REMOVAL LIMIT

AS-BUILT REVISIONS DESCRIPTION OF ALTERATIONS:	NYS ROUTE 33, KENSINGTON EXPRESSWAY PROJECT	PIN 5512.52	BRIDGES BIN 1022609 BIN 1022610 BIN 1022620 BIN 1022630 BIN 1022640	CULVERTS	ALL DIMENSIONS IN FT UNLESS OTHERWISE NOTED	CONTRACT NUMBER
	CITY OF BUFFALO					
COUNTY: ERIE		REGION: 05				Department of Transportation
IT IS A VIOLATION OF LAW FOR ANY PERSON, UNLESS THEY ARE ACTING UNDER THE DIRECTION OF A LICENSED PROFESSIONAL ENGINEER, ARCHITECT, LANDSCAPE ARCHITECT, OR LAND SURVEYOR, TO ALTER AN ITEM IN ANY WAY. IF AN ITEM BEARING THE STAMP OF A LICENSED PROFESSIONAL IS ALTERED, THE ALTERING ENGINEER, ARCHITECT, LANDSCAPE ARCHITECT, OR LAND SURVEYOR SHALL STAMP THE DOCUMENT AND INCLUDE THE NOTATION "ALTERED BY" FOLLOWED BY THEIR SIGNATURE, THE DATE OF SUCH ALTERATION, AND A SPECIFIC DESCRIPTION OF THE ALTERATION.						



FILE NAME = 551252_cph_gmp_Demo.dgn
 DATE/TIME = 2:00:48 PM
 USER = PELL

PROJECT MANAGER
 CHECK
 DRAFTING
 CHECK
 DESIGN
 JOB MANAGER
 DESIGN SUPERVISOR



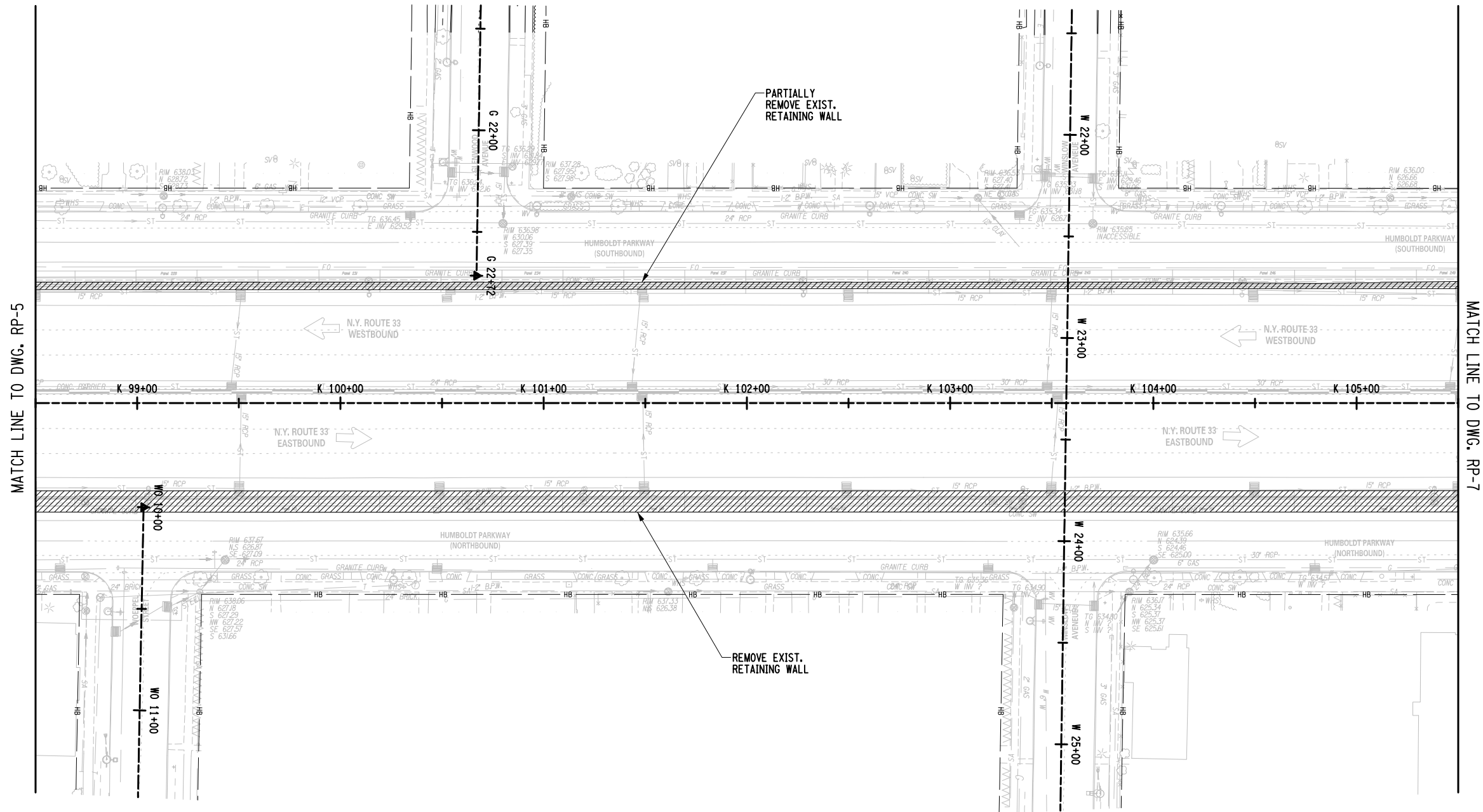
AFFIX SEAL: ON:	ALTERED BY: ON:

LEGEND:
 INDICATES REMOVAL LIMIT

AS-BUILT REVISIONS DESCRIPTION OF ALTERATIONS:	NYS ROUTE 33, KENSINGTON EXPRESSWAY PROJECT	PIN 5512.52	BRIDGES BIN 1022609 BIN 1022610 BIN 1022620 BIN 1022630 BIN 1022640	CULVERTS	ALL DIMENSIONS IN ft UNLESS OTHERWISE NOTED	CONTRACT NUMBER
	CITY OF BUFFALO				REMOVAL PLAN - 5	DRAWING NO. RP-5
	COUNTY: ERIE	REGION: 05				SHEET NO.

IT IS A VIOLATION OF LAW FOR ANY PERSON, UNLESS THEY ARE ACTING UNDER THE DIRECTION OF A LICENSED PROFESSIONAL ENGINEER, ARCHITECT, LANDSCAPE ARCHITECT, OR LAND SURVEYOR, TO ALTER AN ITEM IN ANY WAY. IF AN ITEM BEARING THE STAMP OF A LICENSED PROFESSIONAL IS ALTERED, THE ALTERING ENGINEER, ARCHITECT, LANDSCAPE ARCHITECT, OR LAND SURVEYOR SHALL STAMP THE DOCUMENT AND INCLUDE THE NOTATION "ALTERED BY" FOLLOWED BY THEIR SIGNATURE, THE DATE OF SUCH ALTERATION, AND A SPECIFIC DESCRIPTION OF THE ALTERATION.

HNTB	NEW YORK STATE OF OPPORTUNITY.	Department of Transportation

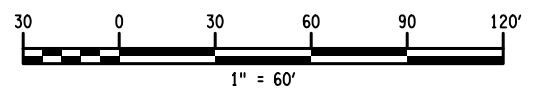


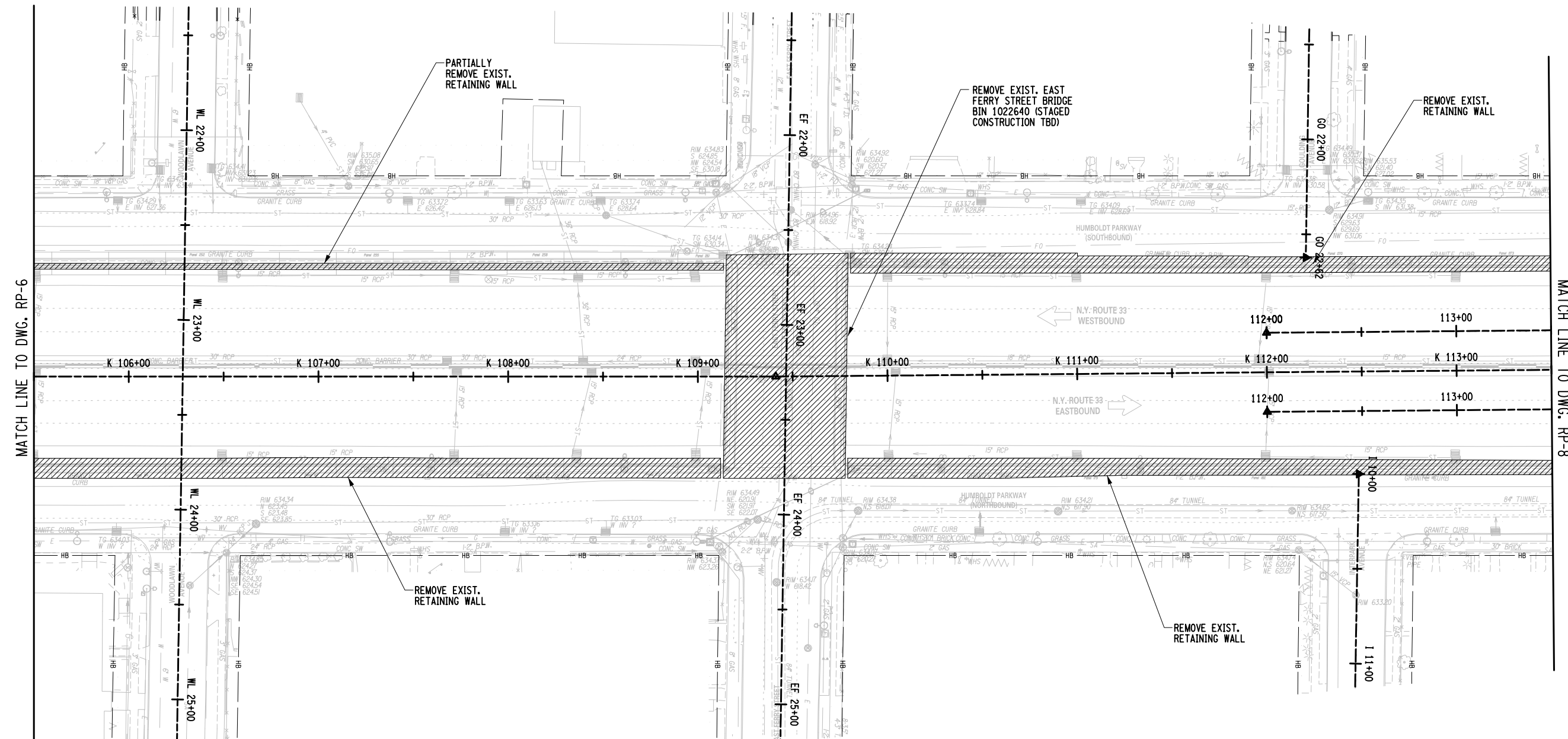
PROJECT MANAGER
 CHECK
 DRAFTING
 CHECK
 DESIGN
 JOB MANAGER
 DESIGN SUPERVISOR

FILE NAME = 551252_oph_gmp_Demo.dgn
 DATE/TIME = 2:00:50 PM
 USER = PELL

AFFIX SEAL: ON:	ALTERED BY: ON:
<p>LEGEND:</p> <p> INDICATES REMOVAL LIMIT</p>	

AS-BUILT REVISIONS DESCRIPTION OF ALTERATIONS:	NYS ROUTE 33, KENSINGTON EXPRESSWAY PROJECT	PIN 5512.52	BRIDGES BIN 1022609 BIN 1022610 BIN 1022620 BIN 1022630 BIN 1022640	CULVERTS	ALL DIMENSIONS IN ft UNLESS OTHERWISE NOTED	CONTRACT NUMBER
	CITY OF BUFFALO				REMOVAL PLAN - 6	DRAWING NO. RP-6
	COUNTY: ERIE	REGION: 05				SHEET NO.
<p>IT IS A VIOLATION OF LAW FOR ANY PERSON, UNLESS THEY ARE ACTING UNDER THE DIRECTION OF A LICENSED PROFESSIONAL ENGINEER, ARCHITECT, LANDSCAPE ARCHITECT, OR LAND SURVEYOR, TO ALTER AN ITEM IN ANY WAY. IF AN ITEM BEARING THE STAMP OF A LICENSED PROFESSIONAL IS ALTERED, THE ALTERING ENGINEER, ARCHITECT, LANDSCAPE ARCHITECT, OR LAND SURVEYOR SHALL STAMP THE DOCUMENT AND INCLUDE THE NOTATION "ALTERED BY" FOLLOWED BY THEIR SIGNATURE, THE DATE OF SUCH ALTERATION, AND A SPECIFIC DESCRIPTION OF THE ALTERATION.</p>					Department of Transportation	





PROJECT MANAGER

CHECK

DRAFTING

CHECK

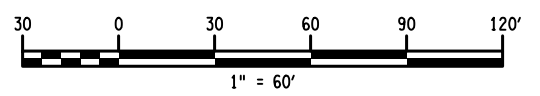
DESIGN

JOB MANAGER

DESIGN SUPERVISOR

AFFIX SEAL: ON:	ALTERED BY: ON:
<p>LEGEND: INDICATES REMOVAL LIMIT</p>	
<p>AS-BUILT REVISIONS DESCRIPTION OF ALTERATIONS:</p>	

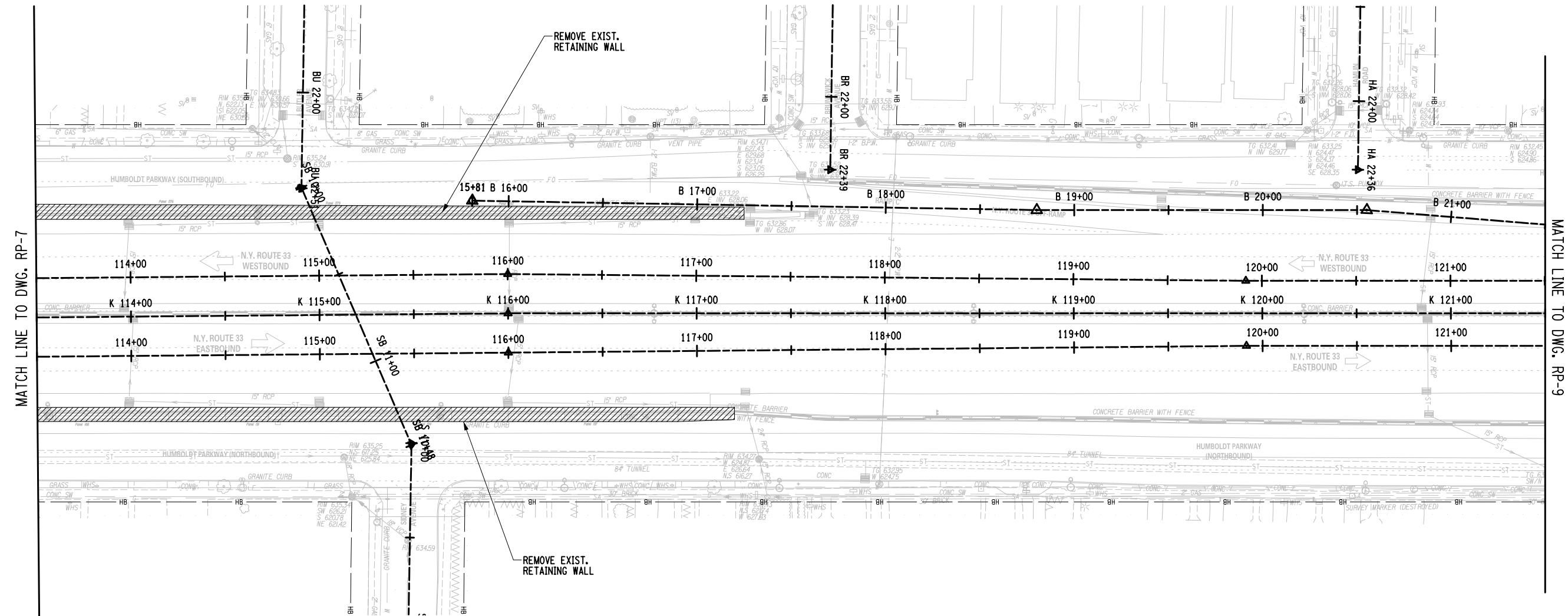
<p>NYS ROUTE 33, KENSINGTON EXPRESSWAY PROJECT</p>		<p>PIN 5512.52</p>		<p>BRIDGES BIN 1022609 BIN 1022610 BIN 1022620 BIN 1022630 BIN 1022640</p>		<p>CULVERTS</p>		<p>ALL DIMENSIONS IN FT UNLESS OTHERWISE NOTED</p>		<p>CONTRACT NUMBER</p>	
<p>CITY OF BUFFALO</p>		<p>REGION: 05</p>		<p>REMOVAL PLAN - 7</p>		<p>DRAWING NO. RP-7</p>		<p>SHEET NO.</p>		<p>Department of Transportation</p>	
<p>COUNTY: ERIE</p>		<p>IT IS A VIOLATION OF LAW FOR ANY PERSON, UNLESS THEY ARE ACTING UNDER THE DIRECTION OF A LICENSED PROFESSIONAL ENGINEER, ARCHITECT, LANDSCAPE ARCHITECT, OR LAND SURVEYOR, TO ALTER AN ITEM IN ANY WAY. IF AN ITEM BEARING THE STAMP OF A LICENSED PROFESSIONAL IS ALTERED, THE ALTERING ENGINEER, ARCHITECT, LANDSCAPE ARCHITECT, OR LAND SURVEYOR SHALL STAMP THE DOCUMENT AND INCLUDE THE NOTATION "ALTERED BY" FOLLOWED BY THEIR SIGNATURE, THE DATE OF SUCH ALTERATION, AND A SPECIFIC DESCRIPTION OF THE ALTERATION.</p>									



FILE NAME = 551252_oph_gmp_Demo.dgn
DATE/TIME = 2:00:52 PM
USER = PELL

FILE NAME = 551252_oph_gmp_demo.dgn
 DATE/TIME = 2:00:53 PM
 USER = PELL

PROJECT MANAGER
 CHECK
 DRAFTING
 CHECK
 DESIGN
 JOB MANAGER
 DESIGN SUPERVISOR



AFFIX SEAL: ON:	ALTERED BY: ON:

LEGEND:
 INDICATES REMOVAL LIMIT

AS-BUILT REVISIONS
 DESCRIPTION OF ALTERATIONS:

NYS ROUTE 33, KENSINGTON EXPRESSWAY PROJECT
CITY OF BUFFALO
COUNTY: ERIE REGION: 05

PIN 5512.52	BRIDGES BIN 1022609 BIN 1022610 BIN 1022620 BIN 1022630 BIN 1022640
	CULVERTS

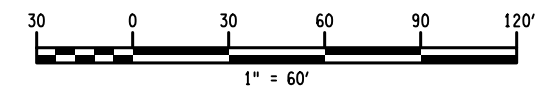
ALL DIMENSIONS IN FT UNLESS OTHERWISE NOTED

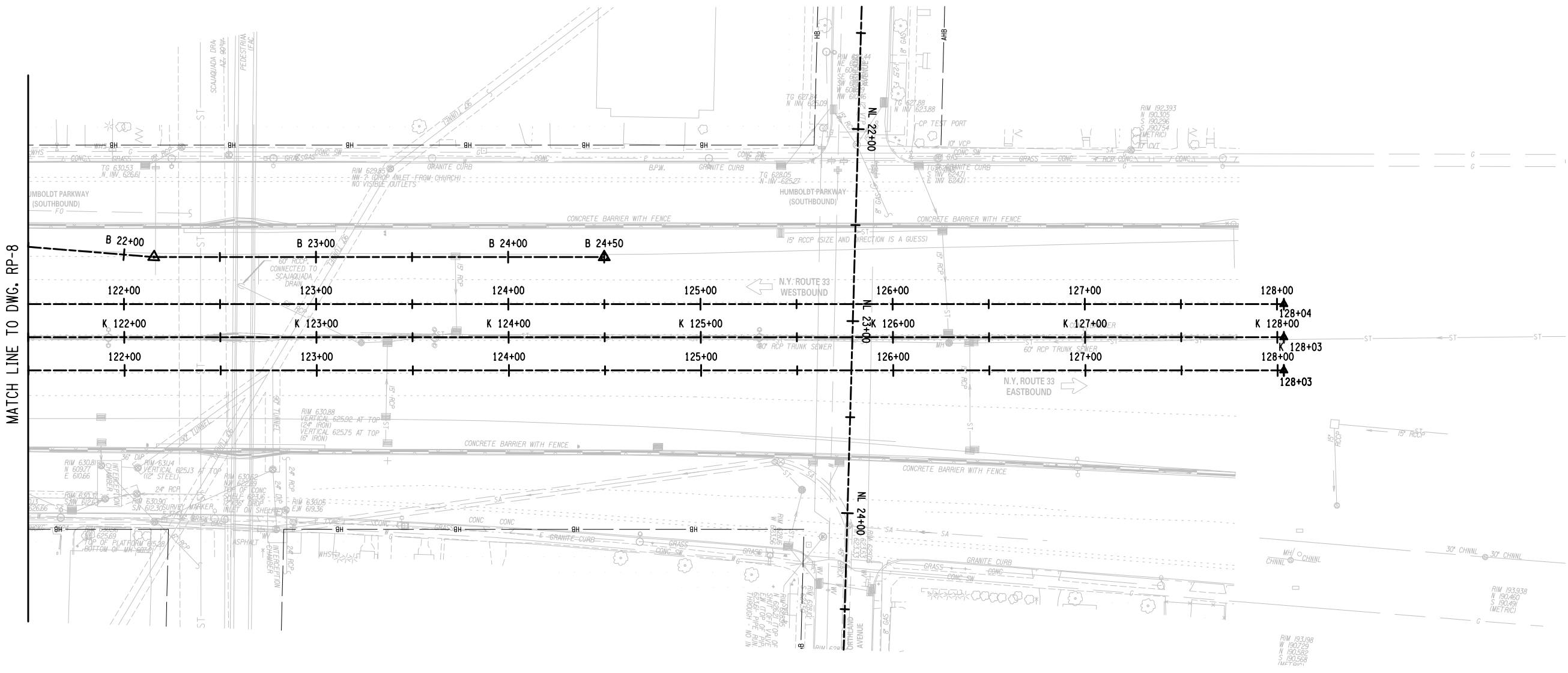
REMOVAL PLAN - 8

CONTRACT NUMBER

DRAWING NO. RP-8
 SHEET NO.

IT IS A VIOLATION OF LAW FOR ANY PERSON, UNLESS THEY ARE ACTING UNDER THE DIRECTION OF A LICENSED PROFESSIONAL ENGINEER, ARCHITECT, LANDSCAPE ARCHITECT, OR LAND SURVEYOR, TO ALTER AN ITEM IN ANY WAY. IF AN ITEM BEARING THE STAMP OF A LICENSED PROFESSIONAL IS ALTERED, THE ALTERING ENGINEER, ARCHITECT, LANDSCAPE ARCHITECT, OR LAND SURVEYOR SHALL STAMP THE DOCUMENT AND INCLUDE THE NOTATION "ALTERED BY" FOLLOWED BY THEIR SIGNATURE, THE DATE OF SUCH ALTERATION, AND A SPECIFIC DESCRIPTION OF THE ALTERATION.





PROJECT MANAGER
 CHECK
 DRAFTING
 CHECK
 DESIGN
 JOB MANAGER
 DESIGN SUPERVISOR

FILE NAME = 551252_oph_gmp_Demo.dgn
 DATE/TIME = 2:00:55 PM
 USER = PELL

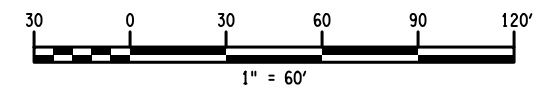
AFFIX SEAL: ON:	ALTERED BY: ON:
AS-BUILT REVISIONS DESCRIPTION OF ALTERATIONS:	

NYS ROUTE 33, KENSINGTON EXPRESSWAY PROJECT
CITY OF BUFFALO
COUNTY: ERIE
REGION: 05

PIN 5512.52
BRIDGES BIN 1022609 BIN 1022610 BIN 1022620 BIN 1022630 BIN 1022640

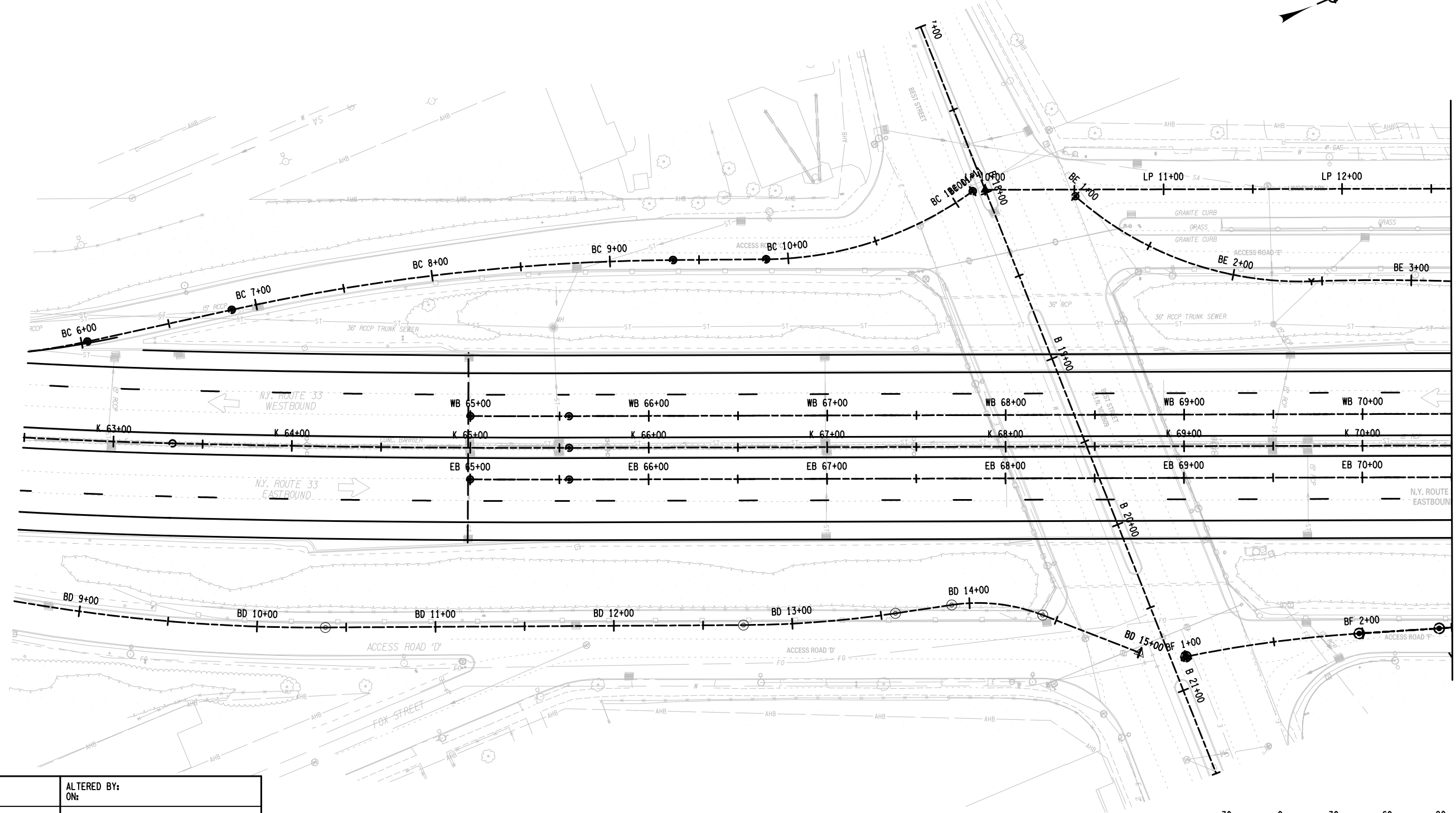

CULVERTS	ALL DIMENSIONS IN ft UNLESS OTHERWISE NOTED	CONTRACT NUMBER
REMOVAL PLAN - 9		DRAWING NO. RP-9
		SHEET NO.

IT IS A VIOLATION OF LAW FOR ANY PERSON, UNLESS THEY ARE ACTING UNDER THE DIRECTION OF A LICENSED PROFESSIONAL ENGINEER, ARCHITECT, LANDSCAPE ARCHITECT, OR LAND SURVEYOR, TO ALTER AN ITEM IN ANY WAY. IF AN ITEM BEARING THE STAMP OF A LICENSED PROFESSIONAL IS ALTERED, THE ALTERING ENGINEER, ARCHITECT, LANDSCAPE ARCHITECT, OR LAND SURVEYOR SHALL STAMP THE DOCUMENT AND INCLUDE THE NOTATION "ALTERED BY" FOLLOWED BY THEIR SIGNATURE, THE DATE OF SUCH ALTERATION, AND A SPECIFIC DESCRIPTION OF THE ALTERATION.

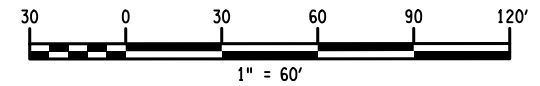


FILE NAME = 551252_oph_otp_Kensington.dgn
 DATE/TIME = 2:00:24 PM
 USER = PEL10

PROJECT MANAGER
 CHECK
 DRAFTING
 CHECK
 DESIGN
 JOB MANAGER
 DESIGN SUPERVISOR



MATCH LINE TO DWG. TU-2



AFFIX SEAL: ON:	ALTERED BY: ON:

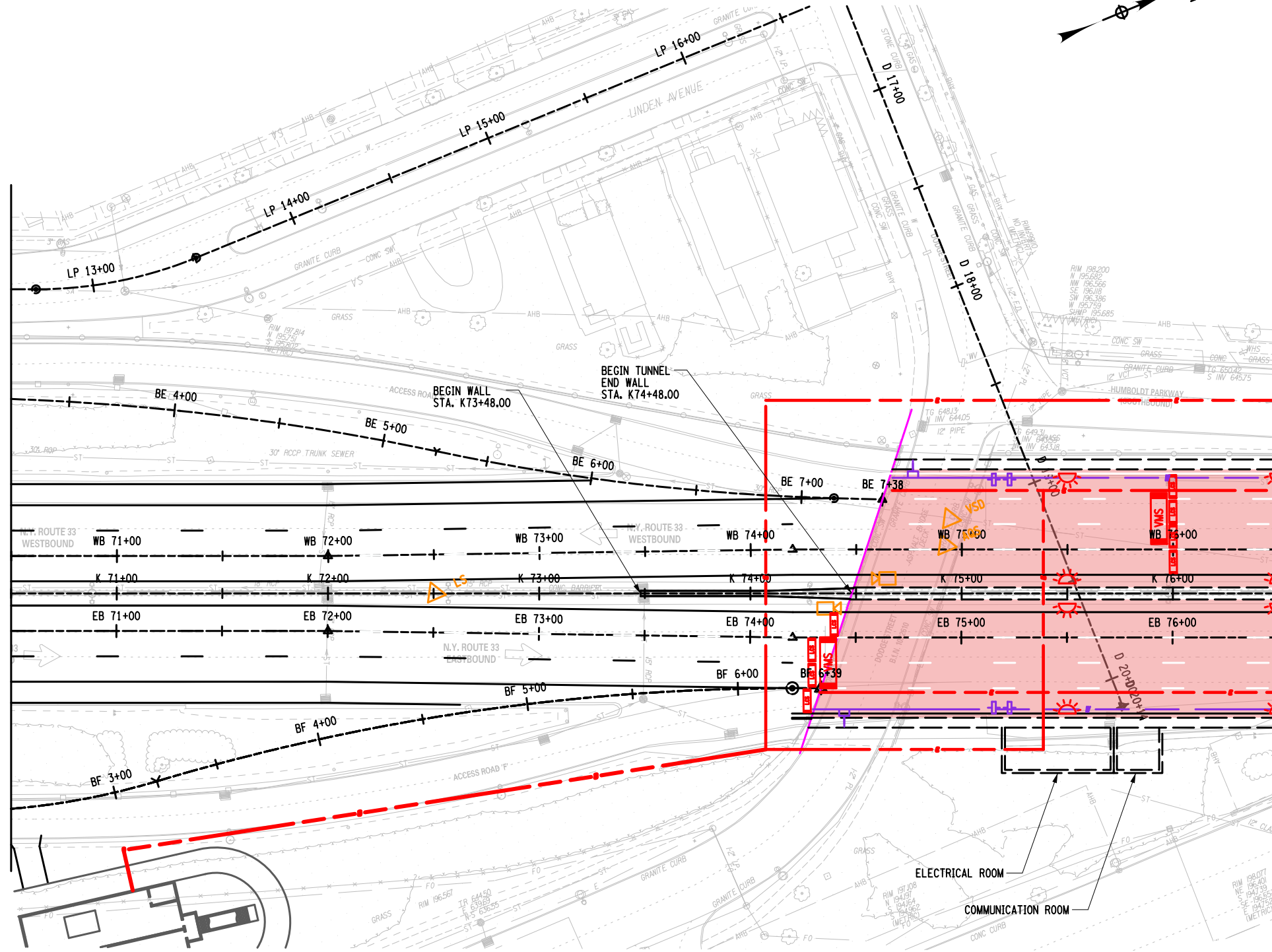
AS-BUILT REVISIONS DESCRIPTION OF ALTERATIONS:	NYS ROUTE 33, KENSINGTON EXPRESSWAY PROJECT	PIN 5512.52	BRIDGES BIN 1022609 BIN 1022610 BIN 1022620 BIN 1022630 BIN 1022640	CULVERTS	ALL DIMENSIONS IN ft UNLESS OTHERWISE NOTED	CONTRACT NUMBER
	CITY OF BUFFALO					DRAWING NO. TU-1
	COUNTY: ERIE					REGION: 05
IT IS A VIOLATION OF LAW FOR ANY PERSON, UNLESS THEY ARE ACTING UNDER THE DIRECTION OF A LICENSED PROFESSIONAL ENGINEER, ARCHITECT, LANDSCAPE ARCHITECT, OR LAND SURVEYOR, TO ALTER AN ITEM IN ANY WAY. IF AN ITEM BEARING THE STAMP OF A LICENSED PROFESSIONAL IS ALTERED, THE ALTERING ENGINEER, ARCHITECT, LANDSCAPE ARCHITECT, OR LAND SURVEYOR SHALL STAMP THE DOCUMENT AND INCLUDE THE NOTATION "ALTERED BY" FOLLOWED BY THEIR SIGNATURE, THE DATE OF SUCH ALTERATION, AND A SPECIFIC DESCRIPTION OF THE ALTERATION.						
					 Department of Transportation	

FILE NAME = 551252_oph_urp_Kensington.dgn
 DATE/TIME = 2:00:26 PM
 USER = PEL1

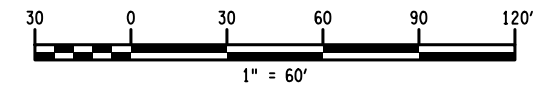
PROJECT MANAGER
 CHECK
 DRAFTING
 CHECK
 DESIGN
 JOB MANAGER
 DESIGN SUPERVISOR

MATCH LINE TO DWG. TU-1

MATCH LINE TO DWG. TU-3



- LEGEND:**
- INDICATES TUNNEL ROADWAY LIGHTING
 - INDICATES THRESHOLD AND TUNNEL ROADWAY LIGHTING
 - INDICATES JET FAN
 - INDICATES CCTV SITE
 - INDICATES ACOUSTIC INCIDENT DETECTOR
 - INDICATES PUBLIC ADDRESS SYSTEM (SLASS)
 - EXIT** INDICATES EXIT SIGN
 - LS** INDICATES LIGHT SENSOR
 - ANM** INDICATES ANEMOMETER
 - VSD** INDICATES VISIBILITY/SMOKE DETECTOR
 - AQS** INDICATES AIR QUALITY SENSOR
 - INDICATES FLOOR GUIDANCE LIGHT
 - INDICATES FIXED FIRE FIGHTING SYSTEM SECTION VALVE
 - INDICATES HOSE CONNECTION
 - INDICATES PORTABLE FIRE EXTINGUISHER
 - VMS** INDICATES VARIABLE MESSAGE SIGN
 - INDICATES LANE CONTROL SIGNAL



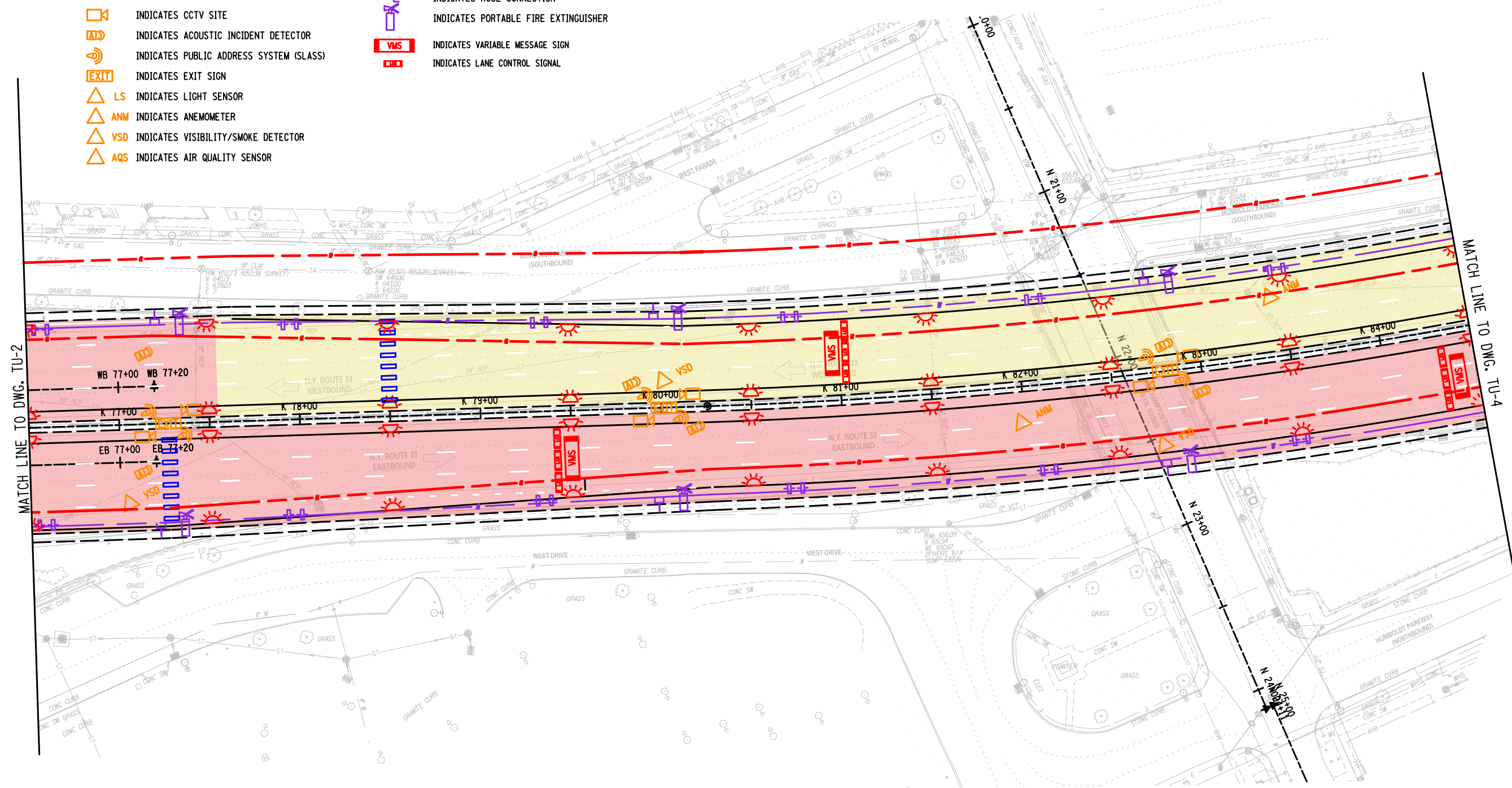

AFFIX SEAL: ON:	ALTERED BY: ON:

AS-BUILT REVISIONS DESCRIPTION OF ALTERATIONS:	NYS ROUTE 33, KENSINGTON EXPRESSWAY PROJECT	PIN 5512.52	BRIDGES BIN 1022609 BIN 1022610 BIN 1022620 BIN 1022630 BIN 1022640	CULVERTS	ALL DIMENSIONS IN FT UNLESS OTHERWISE NOTED	CONTRACT NUMBER
	CITY OF BUFFALO				TUNNEL UTILITY PLAN - 2	DRAWING NO. TU-2 SHEET NO.
	COUNTY: ERIE	REGION: 05			HNTB	Department of Transportation

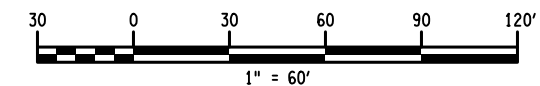
IT IS A VIOLATION OF LAW FOR ANY PERSON, UNLESS THEY ARE ACTING UNDER THE DIRECTION OF A LICENSED PROFESSIONAL ENGINEER, ARCHITECT, LANDSCAPE ARCHITECT, OR LAND SURVEYOR, TO ALTER AN ITEM IN ANY WAY. IF AN ITEM BEARING THE STAMP OF A LICENSED PROFESSIONAL IS ALTERED, THE ALTERING ENGINEER, ARCHITECT, LANDSCAPE ARCHITECT, OR LAND SURVEYOR SHALL STAMP THE DOCUMENT AND INCLUDE THE NOTATION "ALTERED BY" FOLLOWED BY THEIR SIGNATURE, THE DATE OF SUCH ALTERATION, AND A SPECIFIC DESCRIPTION OF THE ALTERATION.

LEGEND:

- INDICATES TUNNEL ROADWAY LIGHTING
- INDICATES THRESHOLD AND TUNNEL ROADWAY LIGHTING
- INDICATES JET FAN
- INDICATES CCTV SITE
- INDICATES ACOUSTIC INCIDENT DETECTOR
- INDICATES PUBLIC ADDRESS SYSTEM (SLASS)
- INDICATES EXIT SIGN
- LS** INDICATES LIGHT SENSOR
- ANM** INDICATES ANEMOMETER
- VSD** INDICATES VISIBILITY/SMOKE DETECTOR
- AQS** INDICATES AIR QUALITY SENSOR
- INDICATES FLOOR GUIDANCE LIGHT
- INDICATES FIXED FIRE FIGHTING SYSTEM SECTION VALVE
- INDICATES HOSE CONNECTION
- INDICATES PORTABLE FIRE EXTINGUISHER
- VMS** INDICATES VARIABLE MESSAGE SIGN
- INDICATES LANE CONTROL SIGNAL



PROJECT MANAGER
CHECK
DRAFTING
CHECK
DESIGN
JOB MANAGER
DESIGN SUPERVISOR



AFFIX SEAL: ON:	ALTERED BY: ON:


AS-BUILT REVISIONS DESCRIPTION OF ALTERATIONS:	NYS ROUTE 33, KENSINGTON EXPRESSWAY PROJECT	PIN 5512.52	BRIDGES BIN 1022609 BIN 1022610 BIN 1022620 BIN 1022630 BIN 1022640	CULVERTS	ALL DIMENSIONS IN ft UNLESS OTHERWISE NOTED	CONTRACT NUMBER
	CITY OF BUFFALO				TUNNEL UTILITY PLAN - 3	DRAWING NO. TU-3 SHEET NO.
	COUNTY: ERIE	REGION: 05			HNTB	Department of Transportation

FILE NAME = 551252_oph_urp_kensington.dgn
DATE/TIME = 2:00:28 PM
USER = PELL

IT IS A VIOLATION OF LAW FOR ANY PERSON, UNLESS THEY ARE ACTING UNDER THE DIRECTION OF A LICENSED PROFESSIONAL ENGINEER, ARCHITECT, LANDSCAPE ARCHITECT, OR LAND SURVEYOR, TO ALTER AN ITEM IN ANY WAY. IF AN ITEM BEARING THE STAMP OF A LICENSED PROFESSIONAL IS ALTERED, THE ALTERING ENGINEER, ARCHITECT, LANDSCAPE ARCHITECT, OR LAND SURVEYOR SHALL STAMP THE DOCUMENT AND INCLUDE THE NOTATION "ALTERED BY" FOLLOWED BY THEIR SIGNATURE, THE DATE OF SUCH ALTERATION, AND A SPECIFIC DESCRIPTION OF THE ALTERATION.

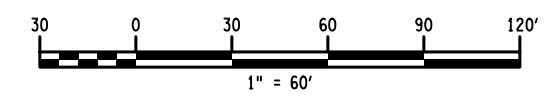
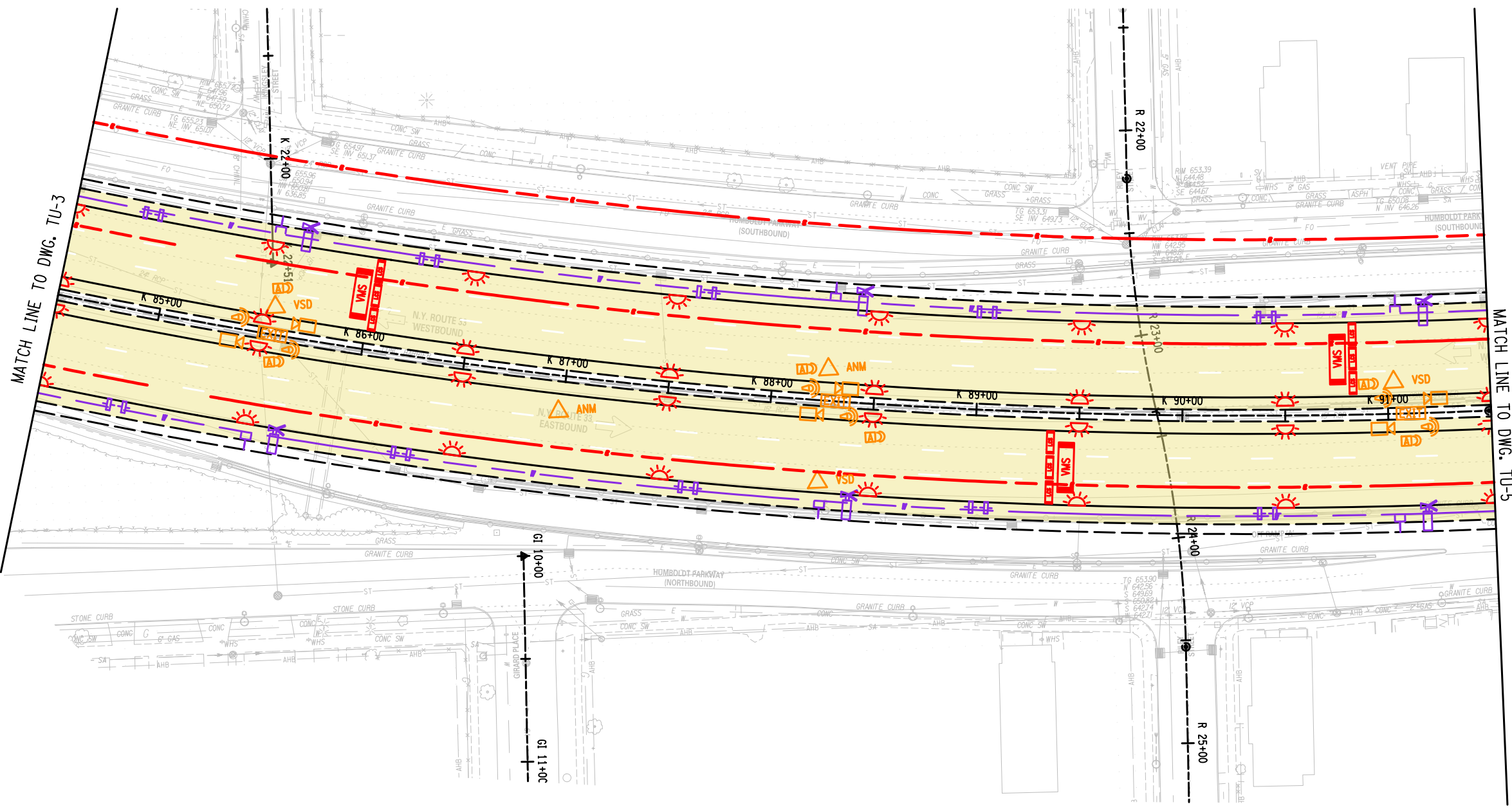
FILE NAME = 551252_oph_urp_Kensington.dgn
 DATE/TIME = 2:00:30 PM
 USER = PELL

DESIGN SUPERVISOR
 JOB MANAGER
 DESIGN
 CHECK
 DRAFTING
 CHECK
 PROJECT MANAGER



LEGEND:

- INDICATES TUNNEL ROADWAY LIGHTING
- INDICATES THRESHOLD AND TUNNEL ROADWAY LIGHTING
- INDICATES JET FAN
- INDICATES CCTV SITE
- INDICATES ACOUSTIC INCIDENT DETECTOR
- INDICATES PUBLIC ADDRESS SYSTEM (SLASS)
- INDICATES EXIT SIGN
- LS INDICATES LIGHT SENSOR
- ANM INDICATES ANEMOMETER
- VSD INDICATES VISIBILITY/SMOKE DETECTOR
- AQS INDICATES AIR QUALITY SENSOR
- INDICATES FLOOR GUIDANCE LIGHT
- INDICATES FIXED FIRE FIGHTING SYSTEM SECTION VALVE
- INDICATES HOSE CONNECTION
- INDICATES PORTABLE FIRE EXTINGUISHER
- VMS INDICATES VARIABLE MESSAGE SIGN
- INDICATES LANE CONTROL SIGNAL



AFFIX SEAL: ON:	ALTERED BY: ON:

AS-BUILT REVISIONS DESCRIPTION OF ALTERATIONS:	NYS ROUTE 33, KENSINGTON EXPRESSWAY PROJECT	PIN 5512.52	BRIDGES BIN 1022609 BIN 1022610 BIN 1022620 BIN 1022630 BIN 1022640	CULVERTS	ALL DIMENSIONS IN FT UNLESS OTHERWISE NOTED	CONTRACT NUMBER
	CITY OF BUFFALO				TUNNEL UTILITY PLAN - 4	DRAWING NO. TU-4 SHEET NO.
	COUNTY: ERIE	REGION: 05			HNTB	Department of Transportation

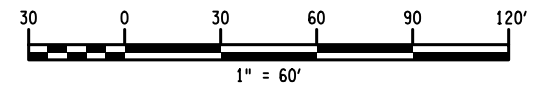
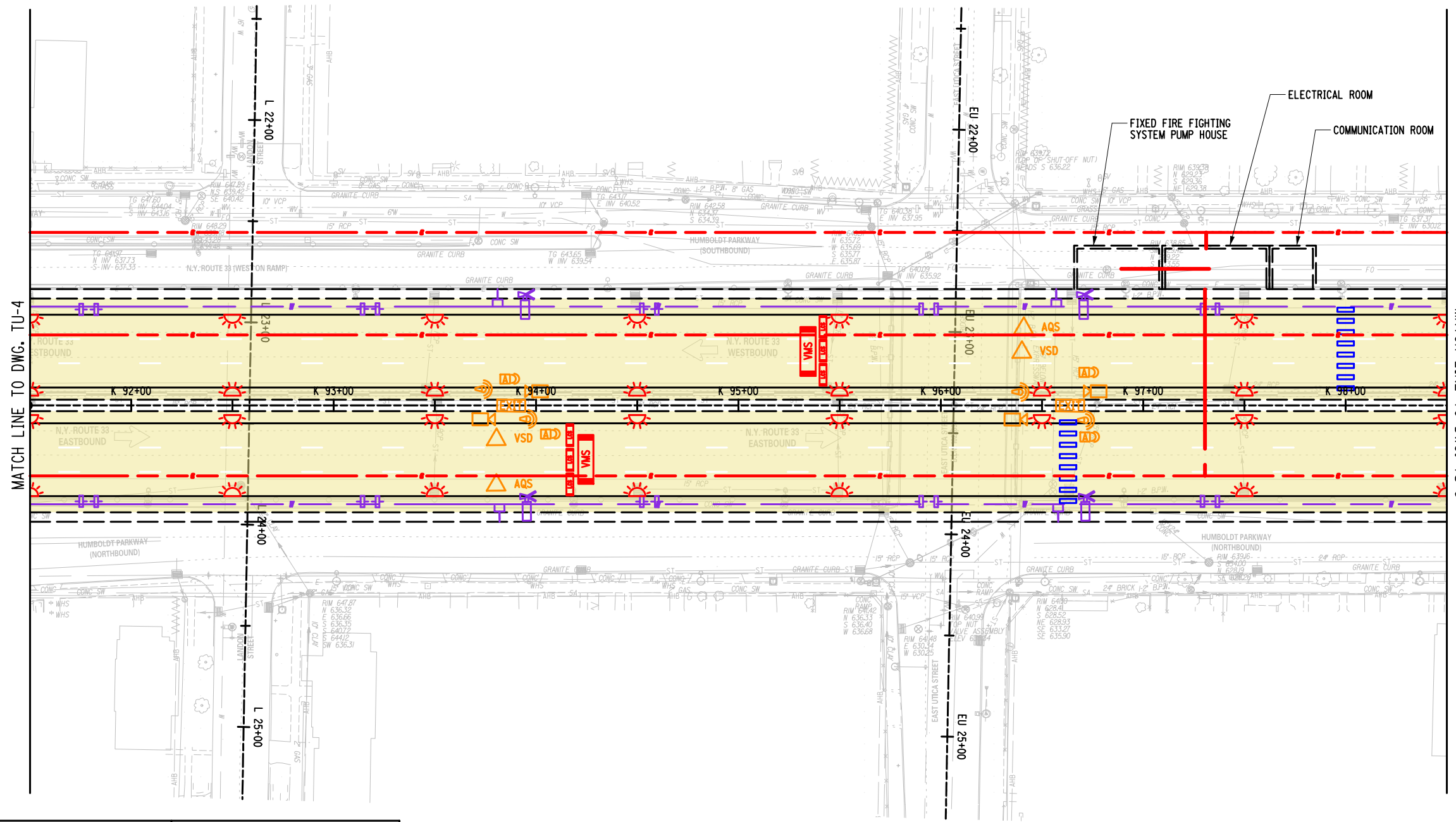
IT IS A VIOLATION OF LAW FOR ANY PERSON, UNLESS THEY ARE ACTING UNDER THE DIRECTION OF A LICENSED PROFESSIONAL ENGINEER, ARCHITECT, LANDSCAPE ARCHITECT, OR LAND SURVEYOR, TO ALTER AN ITEM IN ANY WAY. IF AN ITEM BEARING THE STAMP OF A LICENSED PROFESSIONAL IS ALTERED, THE ALTERING ENGINEER, ARCHITECT, LANDSCAPE ARCHITECT, OR LAND SURVEYOR SHALL STAMP THE DOCUMENT AND INCLUDE THE NOTATION "ALTERED BY" FOLLOWED BY THEIR SIGNATURE, THE DATE OF SUCH ALTERATION, AND A SPECIFIC DESCRIPTION OF THE ALTERATION.

FILE NAME = 551252_oph_urp_Kensington.dgn
 DATE/TIME = 2:00:31 PM
 USER = PEL1

PROJECT MANAGER
 CHECK
 DRAFTING
 CHECK
 DESIGN
 JOB MANAGER
 DESIGN SUPERVISOR



- LEGEND:**
- INDICATES TUNNEL ROADWAY LIGHTING
 - INDICATES THRESHOLD AND TUNNEL ROADWAY LIGHTING
 - INDICATES JET FAN
 - INDICATES CCTV SITE
 - INDICATES ACOUSTIC INCIDENT DETECTOR
 - INDICATES PUBLIC ADDRESS SYSTEM (GLASS)
 - EXIT INDICATES EXIT SIGN
 - LS INDICATES LIGHT SENSOR
 - ANM INDICATES ANEMOMETER
 - VSD INDICATES VISIBILITY/SMOKE DETECTOR
 - AQS INDICATES AIR QUALITY SENSOR
 - INDICATES FLOOR GUIDANCE LIGHT
 - INDICATES FIXED FIRE FIGHTING SYSTEM SECTION VALVE
 - INDICATES HOSE CONNECTION
 - INDICATES PORTABLE FIRE EXTINGUISHER
 - VMS INDICATES VARIABLE MESSAGE SIGN
 - LCS INDICATES LANE CONTROL SIGNAL



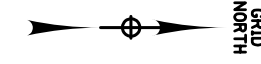
AFFIX SEAL: ON:	ALTERED BY: ON:

AS-BUILT REVISIONS DESCRIPTION OF ALTERATIONS:	NYS ROUTE 33, KENSINGTON EXPRESSWAY PROJECT	PIN 5512.52	BRIDGES BIN 1022609 BIN 1022610 BIN 1022620 BIN 1022630 BIN 1022640	CULVERTS	ALL DIMENSIONS IN FT UNLESS OTHERWISE NOTED	CONTRACT NUMBER
	CITY OF BUFFALO				TUNNEL UTILITY PLAN - 5	DRAWING NO. TU-5 SHEET NO.
	COUNTY: ERIE	REGION: 05			HNTB	Department of Transportation

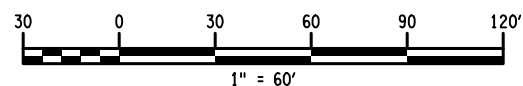
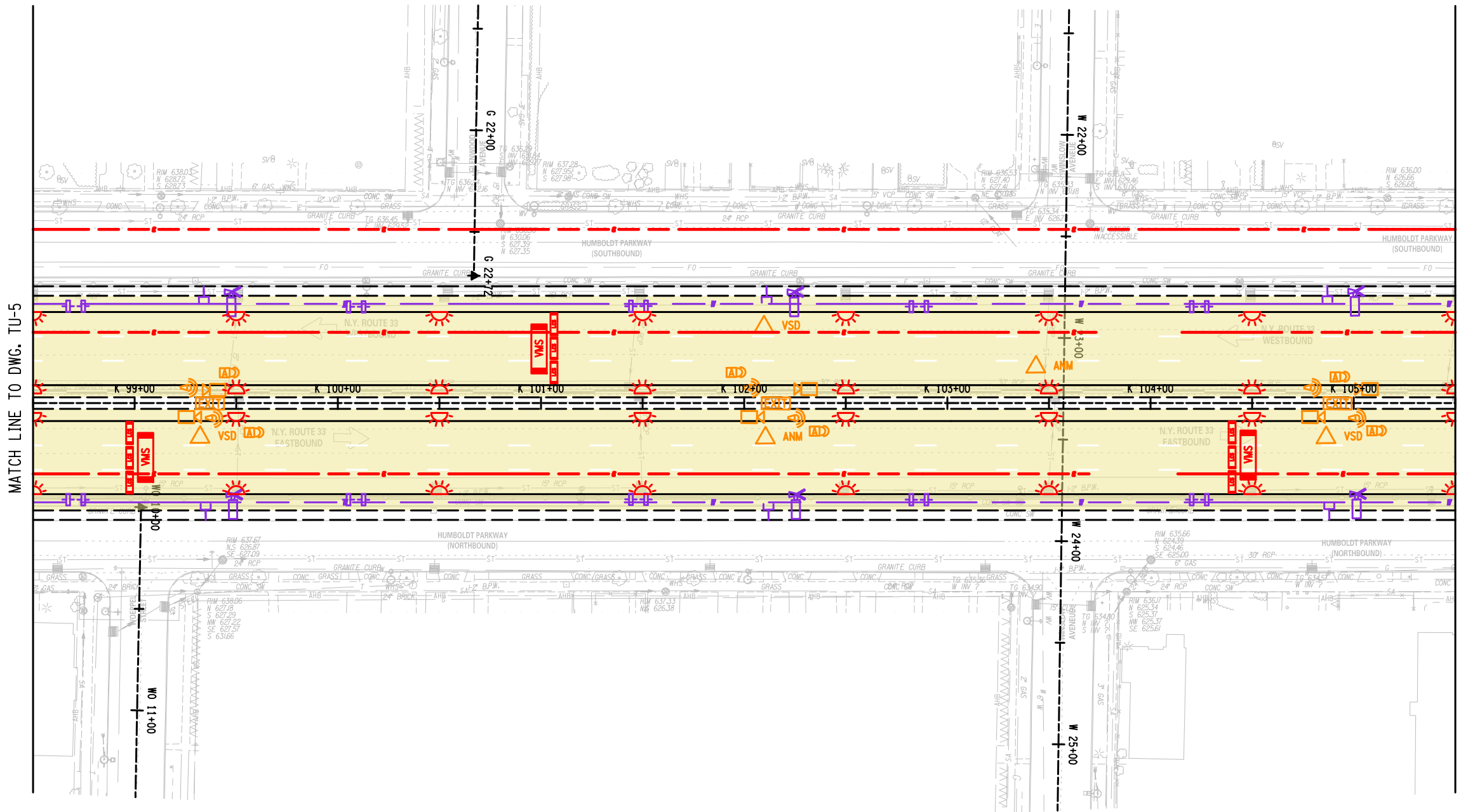
IT IS A VIOLATION OF LAW FOR ANY PERSON, UNLESS THEY ARE ACTING UNDER THE DIRECTION OF A LICENSED PROFESSIONAL ENGINEER, ARCHITECT, LANDSCAPE ARCHITECT, OR LAND SURVEYOR, TO ALTER AN ITEM IN ANY WAY. IF AN ITEM BEARING THE STAMP OF A LICENSED PROFESSIONAL IS ALTERED, THE ALTERING ENGINEER, ARCHITECT, LANDSCAPE ARCHITECT, OR LAND SURVEYOR SHALL STAMP THE DOCUMENT AND INCLUDE THE NOTATION "ALTERED BY" FOLLOWED BY THEIR SIGNATURE, THE DATE OF SUCH ALTERATION, AND A SPECIFIC DESCRIPTION OF THE ALTERATION.

FILE NAME = 551252_oph_urp_Kensington.dgn
 DATE/TIME = 2:00:33 PM
 USER = PELL

DESIGN SUPERVISOR
 JOB MANAGER
 DESIGN
 CHECK
 DRAFTING
 CHECK
 PROJECT MANAGER



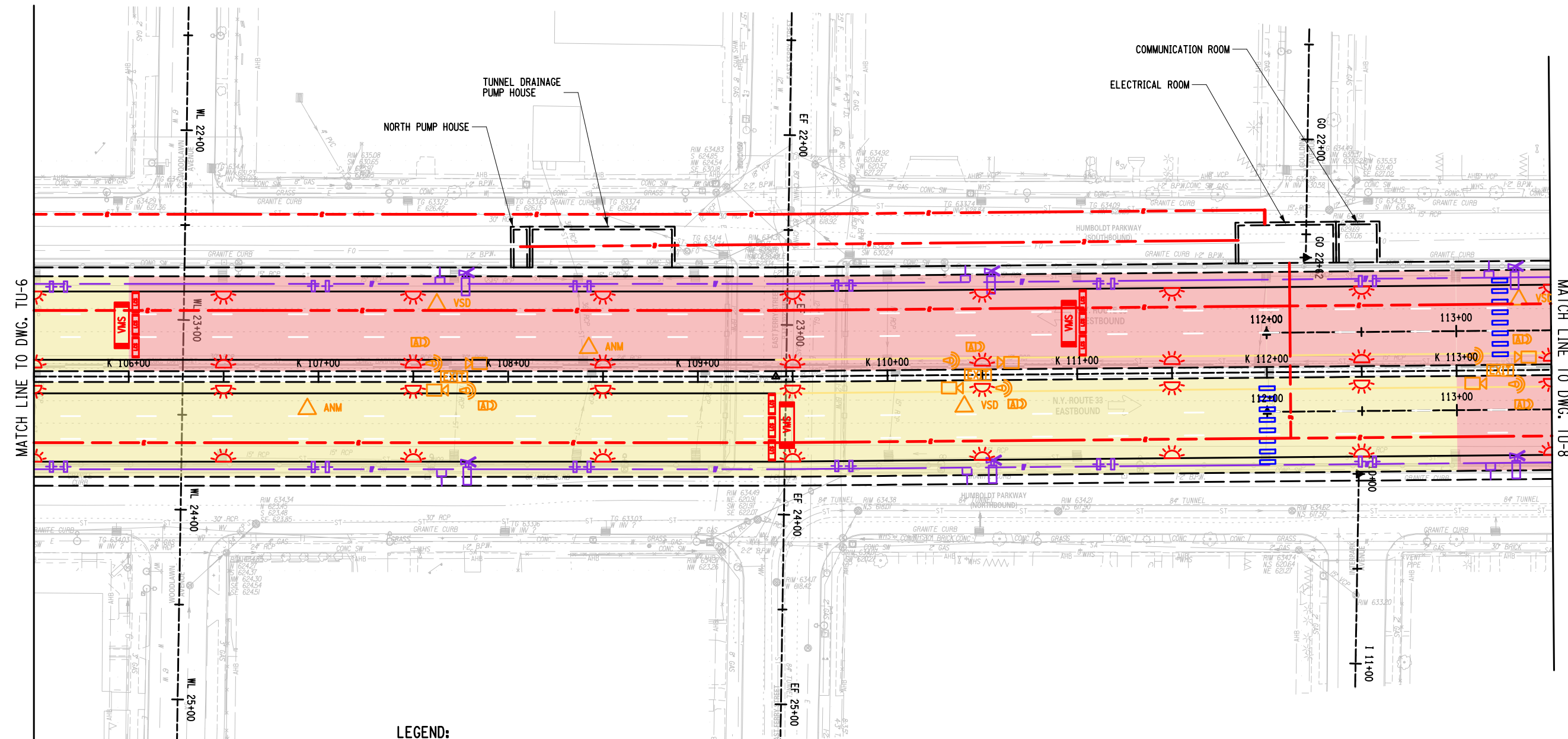
- LEGEND:**
- INDICATES TUNNEL ROADWAY LIGHTING
 - INDICATES THRESHOLD AND TUNNEL ROADWAY LIGHTING
 - INDICATES JET FAN
 - INDICATES CCTV SITE
 - INDICATES ACOUSTIC INCIDENT DETECTOR
 - INDICATES PUBLIC ADDRESS SYSTEM (SLASS)
 - INDICATES EXIT SIGN
 - LS INDICATES LIGHT SENSOR
 - ANM INDICATES ANEMOMETER
 - VSD INDICATES VISIBILITY/SMOKE DETECTOR
 - AQS INDICATES AIR QUALITY SENSOR
 - INDICATES FLOOR GUIDANCE LIGHT
 - INDICATES FIXED FIRE FIGHTING SYSTEM SECTION VALVE
 - INDICATES HOSE CONNECTION
 - INDICATES PORTABLE FIRE EXTINGUISHER
 - VMS INDICATES VARIABLE MESSAGE SIGN
 - INDICATES LANE CONTROL SIGNAL



AFFIX SEAL: ON:	ALTERED BY: ON:

AS-BUILT REVISIONS DESCRIPTION OF ALTERATIONS:	NYS ROUTE 33, KENSINGTON EXPRESSWAY PROJECT	PIN 5512.52	BRIDGES BIN 1022609 BIN 1022610 BIN 1022620 BIN 1022630 BIN 1022640	CULVERTS	ALL DIMENSIONS IN ft UNLESS OTHERWISE NOTED	CONTRACT NUMBER
	CITY OF BUFFALO				TUNNEL UTILITY PLAN - 6	DRAWING NO. TU-6 SHEET NO.
	COUNTY: ERIE	REGION: 05			HNTB	NEW YORK STATE OF OPPORTUNITY Department of Transportation

IT IS A VIOLATION OF LAW FOR ANY PERSON, UNLESS THEY ARE ACTING UNDER THE DIRECTION OF A LICENSED PROFESSIONAL ENGINEER, ARCHITECT, LANDSCAPE ARCHITECT, OR LAND SURVEYOR, TO ALTER AN ITEM IN ANY WAY. IF AN ITEM BEARING THE STAMP OF A LICENSED PROFESSIONAL IS ALTERED, THE ALTERING ENGINEER, ARCHITECT, LANDSCAPE ARCHITECT, OR LAND SURVEYOR SHALL STAMP THE DOCUMENT AND INCLUDE THE NOTATION "ALTERED BY" FOLLOWED BY THEIR SIGNATURE, THE DATE OF SUCH ALTERATION, AND A SPECIFIC DESCRIPTION OF THE ALTERATION.

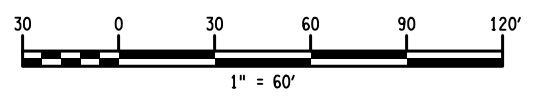


MATCH LINE TO DWG. TU-6

MATCH LINE TO DWG. TU-8

LEGEND:

- INDICATES TUNNEL ROADWAY LIGHTING
- INDICATES THRESHOLD AND TUNNEL ROADWAY LIGHTING
- INDICATES JET FAN
- INDICATES CCTV SITE
- INDICATES ACOUSTIC INCIDENT DETECTOR
- INDICATES PUBLIC ADDRESS SYSTEM (CLASS)
- INDICATES EXIT SIGN
- LS INDICATES LIGHT SENSOR
- ANM INDICATES ANEMOMETER
- VSD INDICATES VISIBILITY/SMOKE DETECTOR
- AQS INDICATES AIR QUALITY SENSOR
- INDICATES FLOOR GUIDANCE LIGHT
- INDICATES FIXED FIRE FIGHTING SYSTEM SECTION VALVE
- INDICATES HOSE CONNECTION
- INDICATES PORTABLE FIRE EXTINGUISHER
- INDICATES VARIABLE MESSAGE SIGN
- INDICATES LANE CONTROL SIGNAL



AFFIX SEAL: ON: _____
 ALTERED BY: ON: _____

AS-BUILT REVISIONS DESCRIPTION OF ALTERATIONS:	NYS ROUTE 33, KENSINGTON EXPRESSWAY PROJECT CITY OF BUFFALO COUNTY: ERIE REGION: 05	PIN 5512.52	BRIDGES BIN 1022609 BIN 1022610 BIN 1022620 BIN 1022630 BIN 1022640	CULVERTS	ALL DIMENSIONS IN ft UNLESS OTHERWISE NOTED TUNNEL UTILITY PLAN - 7	CONTRACT NUMBER DRAWING NO. TU-7 SHEET NO.
---------------------------------------------------	------------------------------------------------------------------------------------------------	-------------	------------------------------------------------------------------------------------	----------	----------------------------------------------------------------------------	------------------------------------------------------

IT IS A VIOLATION OF LAW FOR ANY PERSON, UNLESS THEY ARE ACTING UNDER THE DIRECTION OF A LICENSED PROFESSIONAL ENGINEER, ARCHITECT, LANDSCAPE ARCHITECT, OR LAND SURVEYOR, TO ALTER AN ITEM IN ANY WAY. IF AN ITEM BEARING THE STAMP OF A LICENSED PROFESSIONAL IS ALTERED, THE ALTERING ENGINEER, ARCHITECT, LANDSCAPE ARCHITECT, OR LAND SURVEYOR SHALL STAMP THE DOCUMENT AND INCLUDE THE NOTATION "ALTERED BY" FOLLOWED BY THEIR SIGNATURE, THE DATE OF SUCH ALTERATION, AND A SPECIFIC DESCRIPTION OF THE ALTERATION.

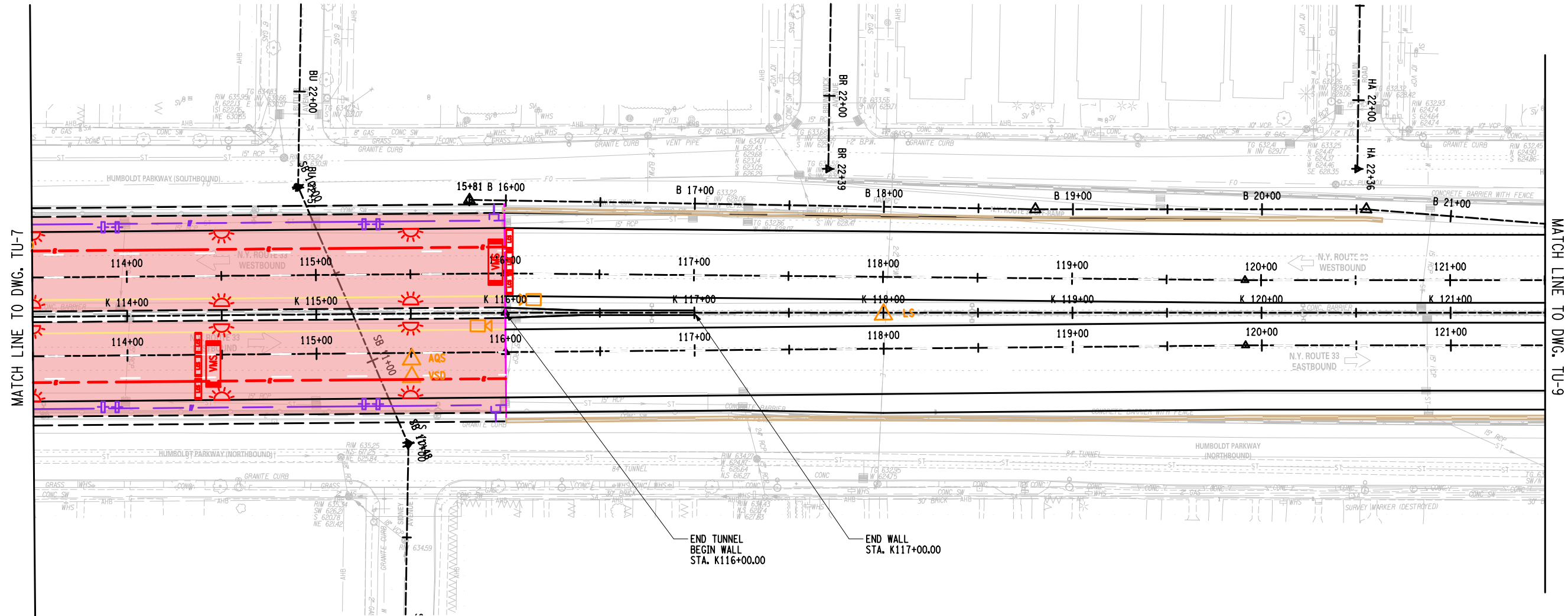


FILE NAME = 551252_oph_urp_kensington.dgn
 DATE/TIME = 2:00:35 PM
 USER = PELL

PROJECT MANAGER
 CHECK
 DRAFTING
 CHECK
 DESIGN
 JOB MANAGER
 DESIGN SUPERVISOR

FILE NAME = 551252_oph_urp_kensington.dgn
 DATE/TIME = 2:00:37 PM
 USER = PELL

PROJECT MANAGER
 CHECK
 DRAFTING
 CHECK
 DESIGN
 JOB MANAGER
 DESIGN SUPERVISOR



MATCH LINE TO DWG. TU-7

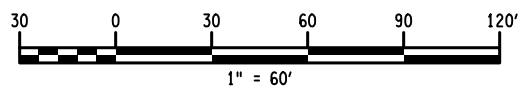
MATCH LINE TO DWG. TU-9

END TUNNEL
 BEGIN WALL
 STA. K116+00.00

END WALL
 STA. K117+00.00

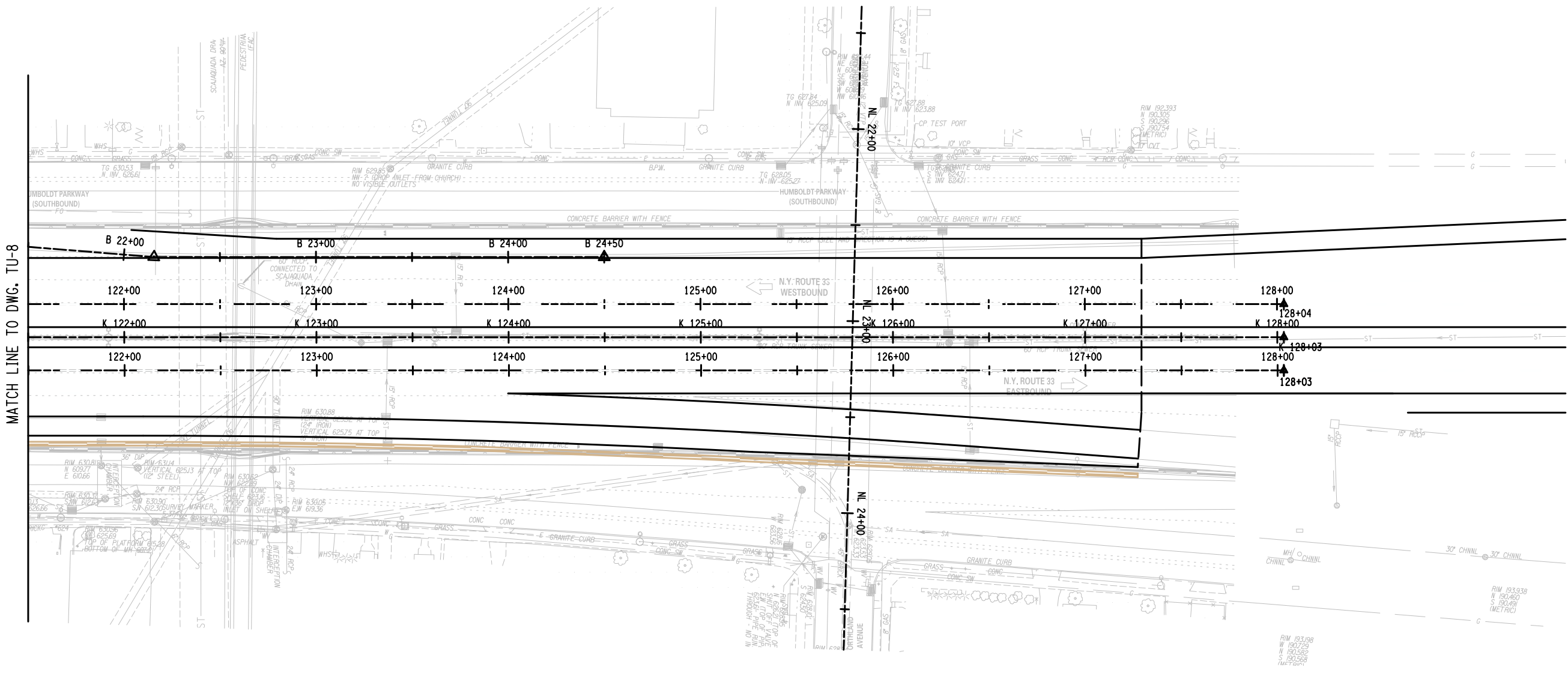
LEGEND:

- INDICATES TUNNEL ROADWAY LIGHTING
- INDICATES THRESHOLD AND TUNNEL ROADWAY LIGHTING
- INDICATES JET FAN
- INDICATES CCTV SITE
- INDICATES ACOUSTIC INCIDENT DETECTOR
- INDICATES PUBLIC ADDRESS SYSTEM (GLASS)
- INDICATES EXIT SIGN
- INDICATES LIGHT SENSOR
- INDICATES ANEMOMETER
- INDICATES VISIBILITY/SMOKE DETECTOR
- INDICATES AIR QUALITY SENSOR
- INDICATES FLOOR GUIDANCE LIGHT
- INDICATES FIXED FIRE FIGHTING SYSTEM SECTION VALVE
- INDICATES HOSE CONNECTION
- INDICATES PORTABLE FIRE EXTINGUISHER
- INDICATES VARIABLE MESSAGE SIGN
- INDICATES LANE CONTROL SIGNAL



AFFIX SEAL: ON:	ALTERED BY: ON:

AS-BUILT REVISIONS DESCRIPTION OF ALTERATIONS:	NYS ROUTE 33, KENSINGTON EXPRESSWAY PROJECT CITY OF BUFFALO	PIN 5512.52	BRIDGES BIN 1022609 BIN 1022610 BIN 1022620 BIN 1022630 BIN 1022640	CULVERTS	ALL DIMENSIONS IN ft UNLESS OTHERWISE NOTED	CONTRACT NUMBER
IT IS A VIOLATION OF LAW FOR ANY PERSON, UNLESS THEY ARE ACTING UNDER THE DIRECTION OF A LICENSED PROFESSIONAL ENGINEER, ARCHITECT, LANDSCAPE ARCHITECT, OR LAND SURVEYOR, TO ALTER AN ITEM IN ANY WAY. IF AN ITEM BEARING THE STAMP OF A LICENSED PROFESSIONAL IS ALTERED, THE ALTERING ENGINEER, ARCHITECT, LANDSCAPE ARCHITECT, OR LAND SURVEYOR SHALL STAMP THE DOCUMENT AND INCLUDE THE NOTATION "ALTERED BY" FOLLOWED BY THEIR SIGNATURE, THE DATE OF SUCH ALTERATION, AND A SPECIFIC DESCRIPTION OF THE ALTERATION.					TUNNEL UTILITY PLAN - 8	DRAWING NO. TU-8 SHEET NO.



FILE NAME = 551252_oph_urp_Kensington.dgn
 DATE/TIME = 2:00:38 PM
 USER = PEL1a

PROJECT MANAGER
 CHECK
 DRAFTING
 CHECK
 DESIGN
 JOB MANAGER
 DESIGN SUPERVISOR

AFFIX SEAL: ON:	ALTERED BY: ON:
<p>AS-BUILT REVISIONS DESCRIPTION OF ALTERATIONS:</p>	

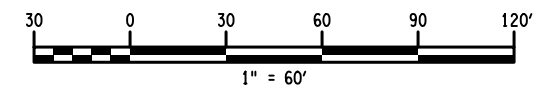
NYS ROUTE 33, KENSINGTON EXPRESSWAY PROJECT
CITY OF BUFFALO
COUNTY: ERIE
REGION: 05

PIN 5512.52
BRIDGES BIN 1022609 BIN 1022610 BIN 1022620 BIN 1022630 BIN 1022640

CULVERTS
ALL DIMENSIONS IN FT UNLESS OTHERWISE NOTED
TUNNEL UTILITY PLAN - 9

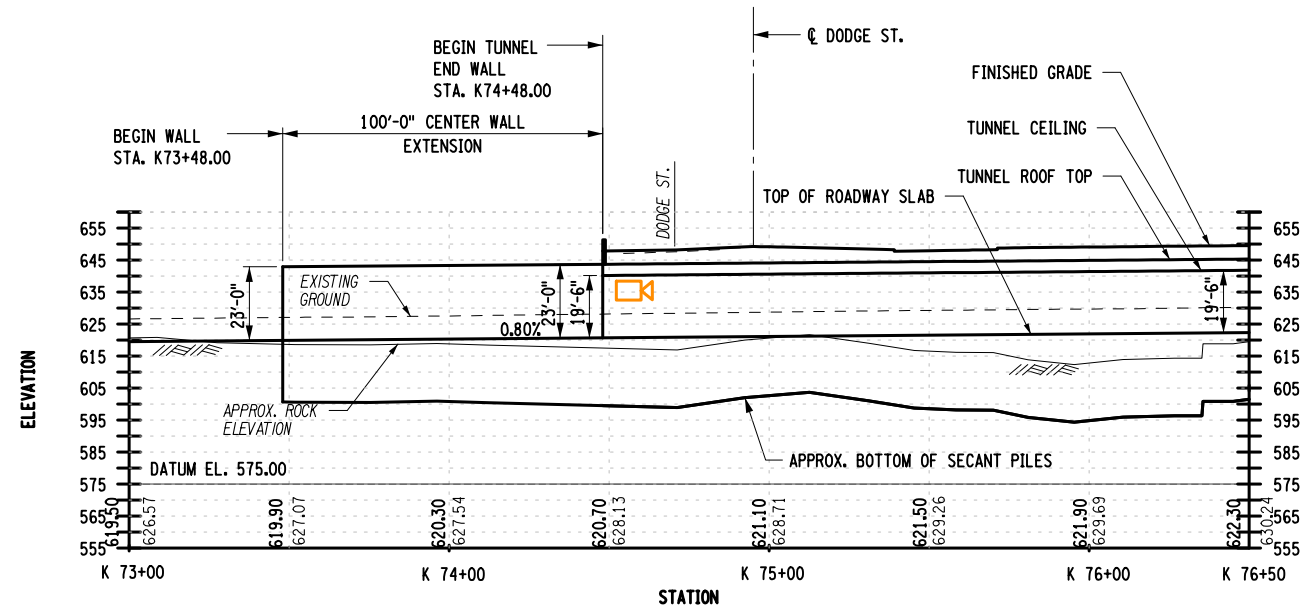
CONTRACT NUMBER
DRAWING NO. TU-9
SHEET NO.

IT IS A VIOLATION OF LAW FOR ANY PERSON, UNLESS THEY ARE ACTING UNDER THE DIRECTION OF A LICENSED PROFESSIONAL ENGINEER, ARCHITECT, LANDSCAPE ARCHITECT, OR LAND SURVEYOR, TO ALTER AN ITEM IN ANY WAY. IF AN ITEM BEARING THE STAMP OF A LICENSED PROFESSIONAL IS ALTERED, THE ALTERING ENGINEER, ARCHITECT, LANDSCAPE ARCHITECT, OR LAND SURVEYOR SHALL STAMP THE DOCUMENT AND INCLUDE THE NOTATION "ALTERED BY" FOLLOWED BY THEIR SIGNATURE, THE DATE OF SUCH ALTERATION, AND A SPECIFIC DESCRIPTION OF THE ALTERATION.

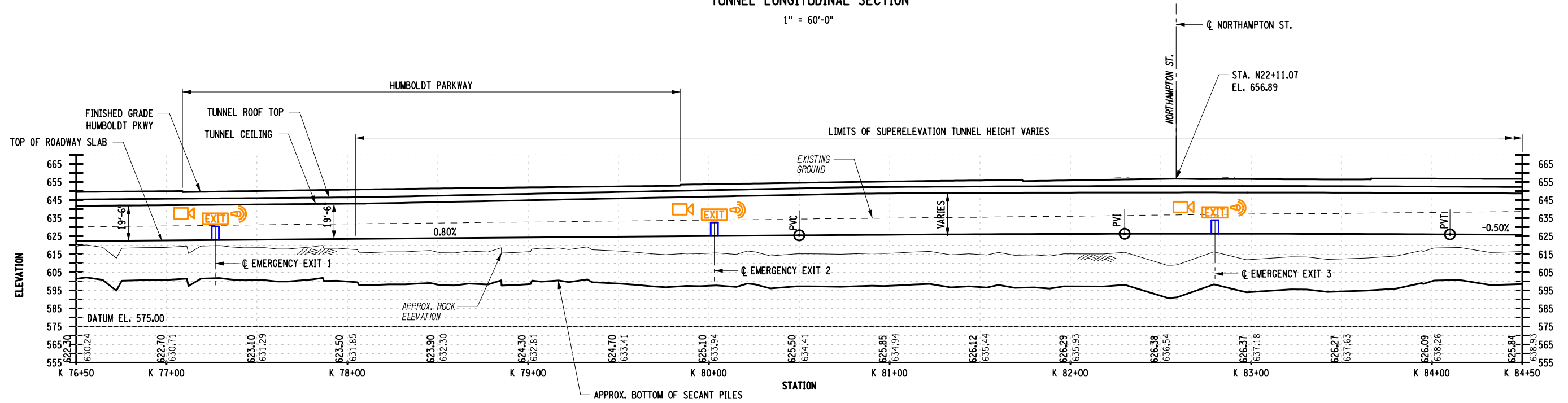


FILE NAME = 551252_cph_pro_TUNNEL.dgn
 DATE/TIME = 2/3/17 PM
 USER = PELL

PROJECT MANAGER
 CHECK
 DRAFTING
 CHECK
 DESIGN
 JOB MANAGER
 DESIGN SUPERVISOR

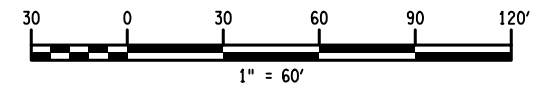


TUNNEL LONGITUDINAL SECTION
 1" = 60'-0"



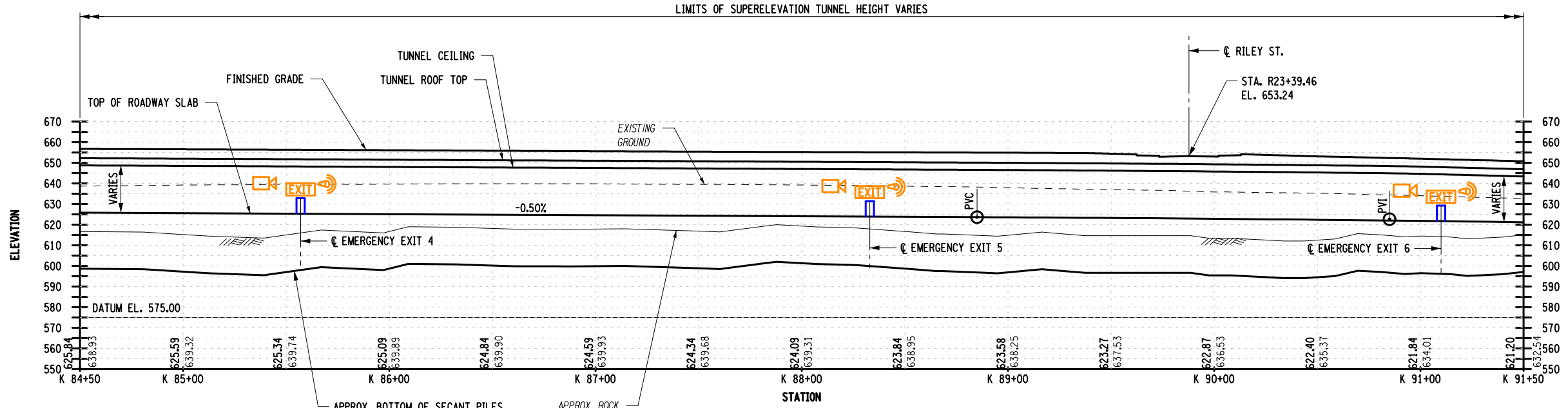
TUNNEL LONGITUDINAL SECTION
 1" = 60'-0"

- LEGEND:**
- INDICATES PUBLIC ADDRESS SYSTEM (SLASS)
 - INDICATES CCTV CAMERA
 - INDICATES EMERGENCY EXIT SIGN
 - INDICATES EMERGENCY EXIT DOOR

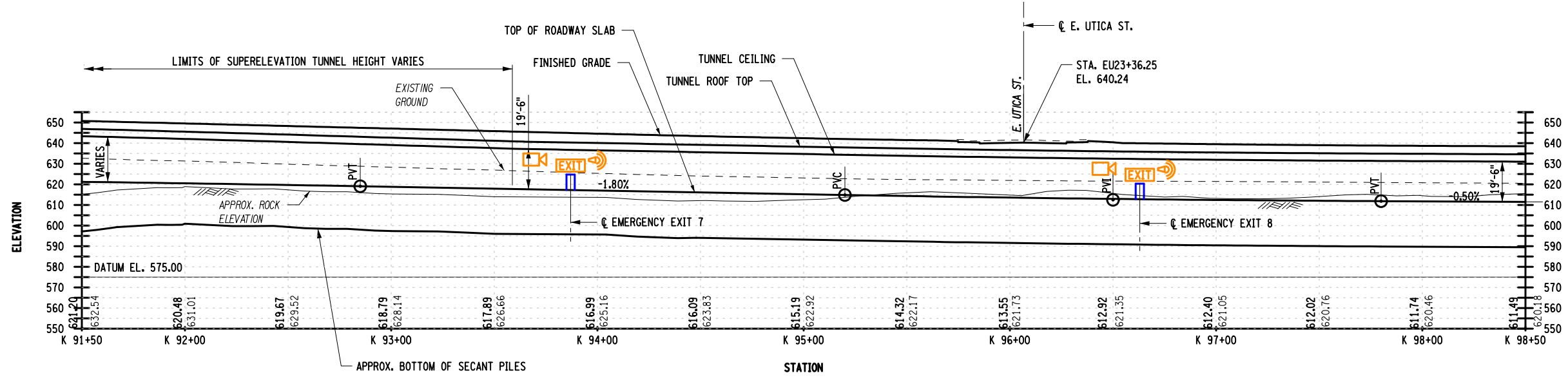


AFFIX SEAL: ON:	ALTERED BY: ON:
AS-BUILT REVISIONS DESCRIPTION OF ALTERATIONS:	

NYS ROUTE 33, KENSINGTON EXPRESSWAY PROJECT	PIN 5512.52	BRIDGES BIN 1022609 BIN 1022610 BIN 1022620 BIN 1022630 BIN 1022640	CULVERTS	ALL DIMENSIONS IN FT UNLESS OTHERWISE NOTED	CONTRACT NUMBER
CITY OF BUFFALO				CENTER WALL ELEVATION - 1	DRAWING NO. TN-1
COUNTY: ERIE	REGION: 05				SHEET NO.
IT IS A VIOLATION OF LAW FOR ANY PERSON, UNLESS THEY ARE ACTING UNDER THE DIRECTION OF A LICENSED PROFESSIONAL ENGINEER, ARCHITECT, LANDSCAPE ARCHITECT, OR LAND SURVEYOR, TO ALTER AN ITEM IN ANY WAY. IF AN ITEM BEARING THE STAMP OF A LICENSED PROFESSIONAL IS ALTERED, THE ALTERING ENGINEER, ARCHITECT, LANDSCAPE ARCHITECT, OR LAND SURVEYOR SHALL STAMP THE DOCUMENT AND INCLUDE THE NOTATION "ALTERED BY" FOLLOWED BY THEIR SIGNATURE, THE DATE OF SUCH ALTERATION, AND A SPECIFIC DESCRIPTION OF THE ALTERATION.					 Department of Transportation

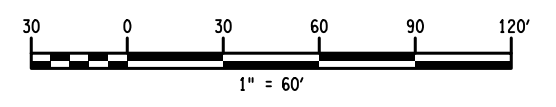


TUNNEL LONGITUDINAL SECTION
1" = 60'-0"



TUNNEL LONGITUDINAL SECTION
1" = 60'-0"

- LEGEND:**
- INDICATES PUBLIC ADDRESS SYSTEM (GLASS)
 - INDICATES CCTV CAMERA
 - INDICATES EMERGENCY EXIT SIGN
 - INDICATES EMERGENCY EXIT DOOR



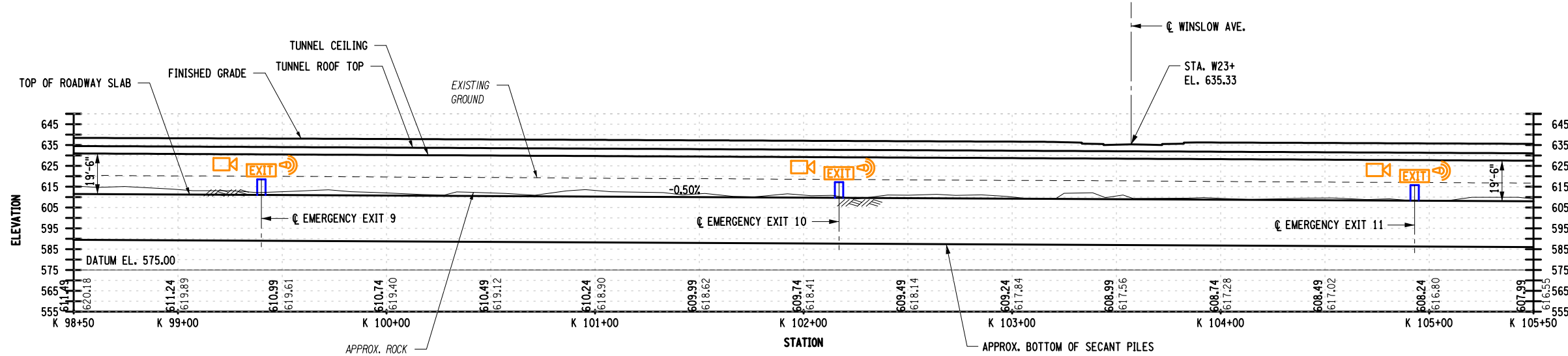
AFFIX SEAL: ON: _____
 ALTERED BY: ON: _____

AS-BUILT REVISIONS DESCRIPTION OF ALTERATIONS:	NYS ROUTE 33, KENSINGTON EXPRESSWAY PROJECT	PIN 5512.52	BRIDGES BIN 1022609 BIN 1022610 BIN 1022620 BIN 1022630 BIN 1022640	CULVERTS	ALL DIMENSIONS IN FT UNLESS OTHERWISE NOTED	CONTRACT NUMBER
	CITY OF BUFFALO				CENTER WALL ELEVATION - 2	DRAWING NO. TN-2
	COUNTY: ERIE	REGION: 05				SHEET NO.

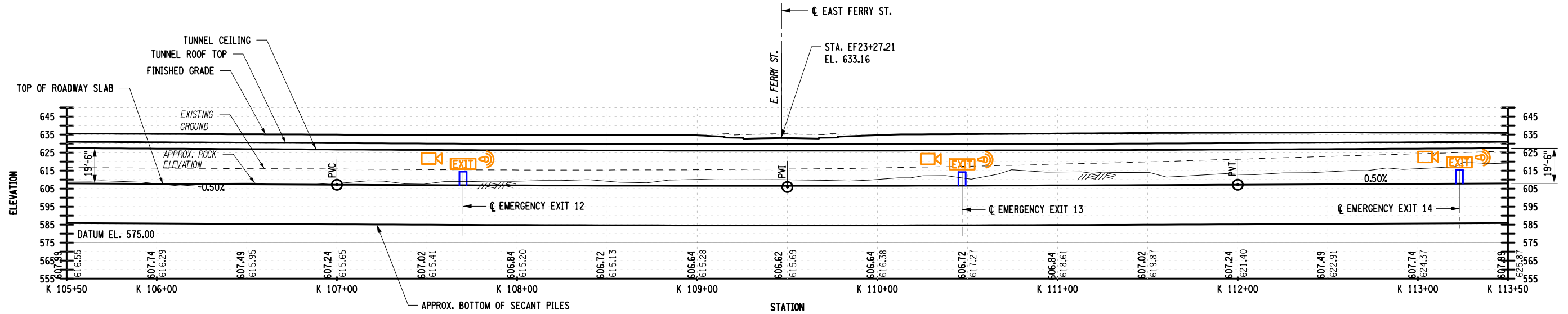
IT IS A VIOLATION OF LAW FOR ANY PERSON, UNLESS THEY ARE ACTING UNDER THE DIRECTION OF A LICENSED PROFESSIONAL ENGINEER, ARCHITECT, LANDSCAPE ARCHITECT, OR LAND SURVEYOR, TO ALTER AN ITEM IN ANY WAY. IF AN ITEM BEARING THE STAMP OF A LICENSED PROFESSIONAL IS ALTERED, THE ALTERING ENGINEER, ARCHITECT, LANDSCAPE ARCHITECT, OR LAND SURVEYOR SHALL STAMP THE DOCUMENT AND INCLUDE THE NOTATION "ALTERED BY" FOLLOWED BY THEIR SIGNATURE, THE DATE OF SUCH ALTERATION, AND A SPECIFIC DESCRIPTION OF THE ALTERATION.

FILE NAME = 551252_cph-pro-TUNNEL.dgn
 DATE/TIME = 2/3/18 PM
 USER = PELL

PROJECT MANAGER
 CHECK
 DRAFTING
 CHECK
 DESIGN
 JOB MANAGER
 DESIGN SUPERVISOR



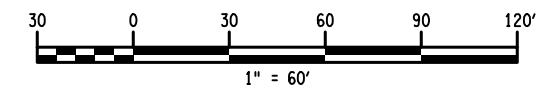
TUNNEL LONGITUDINAL SECTION
1" = 60'-0"



TUNNEL LONGITUDINAL SECTION
1" = 60'-0"

LEGEND:

- INDICATES PUBLIC ADDRESS SYSTEM (GLASS)
- INDICATES CCTV CAMERA
- INDICATES EMERGENCY EXIT SIGN
- INDICATES EMERGENCY EXIT DOOR



AFFIX SEAL: ON:	ALTERED BY: ON:
AS-BUILT REVISIONS DESCRIPTION OF ALTERATIONS:	

NYS ROUTE 33, KENSINGTON EXPRESSWAY PROJECT	PIN 5512.52	BRIDGES	CULVERTS	ALL DIMENSIONS IN FT UNLESS OTHERWISE NOTED	CONTRACT NUMBER
CITY OF BUFFALO		BIN 1022609 BIN 1022610 BIN 1022620 BIN 1022630 BIN 1022640		CENTER WALL ELEVATION - 3	DRAWING NO. TN-3
COUNTY: ERIE	REGION: 05				SHEET NO.

IT IS A VIOLATION OF LAW FOR ANY PERSON, UNLESS THEY ARE ACTING UNDER THE DIRECTION OF A LICENSED PROFESSIONAL ENGINEER, ARCHITECT, LANDSCAPE ARCHITECT, OR LAND SURVEYOR, TO ALTER AN ITEM IN ANY WAY. IF AN ITEM BEARING THE STAMP OF A LICENSED PROFESSIONAL IS ALTERED, THE ALTERING ENGINEER, ARCHITECT, LANDSCAPE ARCHITECT, OR LAND SURVEYOR SHALL STAMP THE DOCUMENT AND INCLUDE THE NOTATION "ALTERED BY" FOLLOWED BY THEIR SIGNATURE, THE DATE OF SUCH ALTERATION, AND A SPECIFIC DESCRIPTION OF THE ALTERATION.

FILE NAME = 551252_cph_pro_TUNNEL.dgn
DATE/TIME = 2/3/20 PM
USER = PELL

PROJECT MANAGER
CHECK
DRAFTING
CHECK
DESIGN
JOB MANAGER
DESIGN SUPERVISOR

FILE NAME = 551252_cph_pro_TUNNEL.dgn
 DATE/TIME = 2/3/20 PM
 USER = PELL

PROJECT MANAGER

CHECK

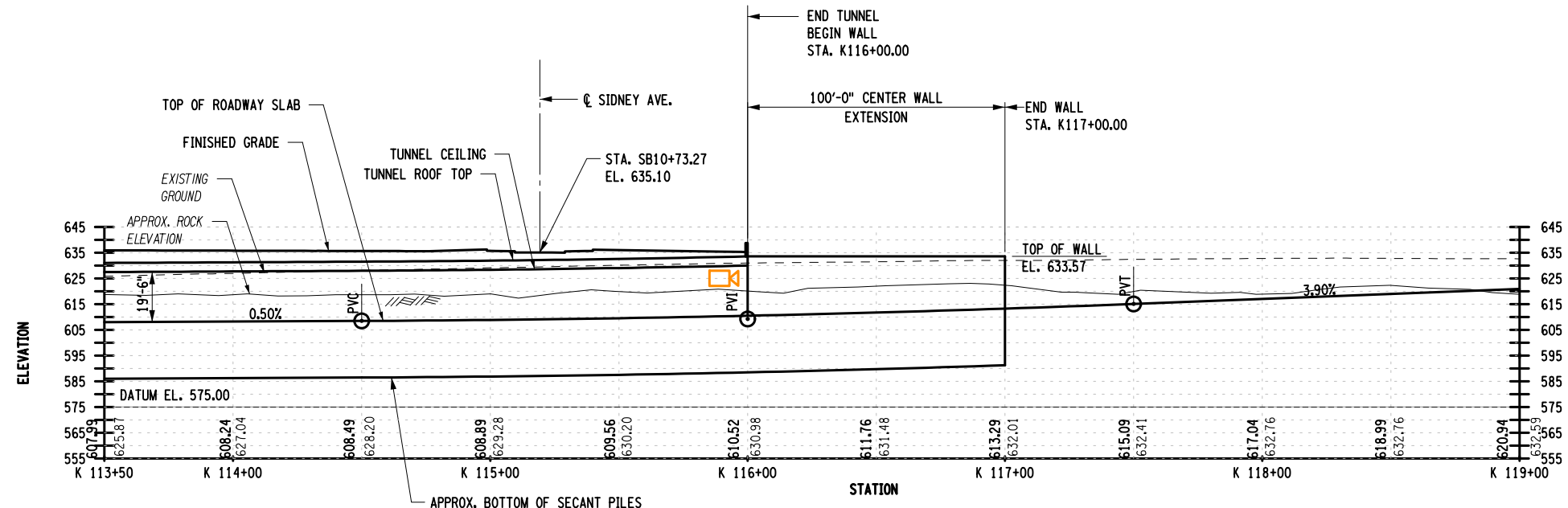
DRAFTING

CHECK

DESIGN

JOB MANAGER

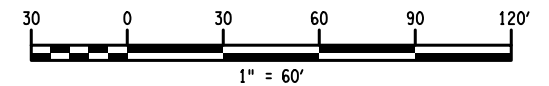
DESIGN SUPERVISOR





TUNNEL LONGITUDINAL SECTION
 1" = 60'-0"

LEGEND:

 INDICATES CCTV CAMERA

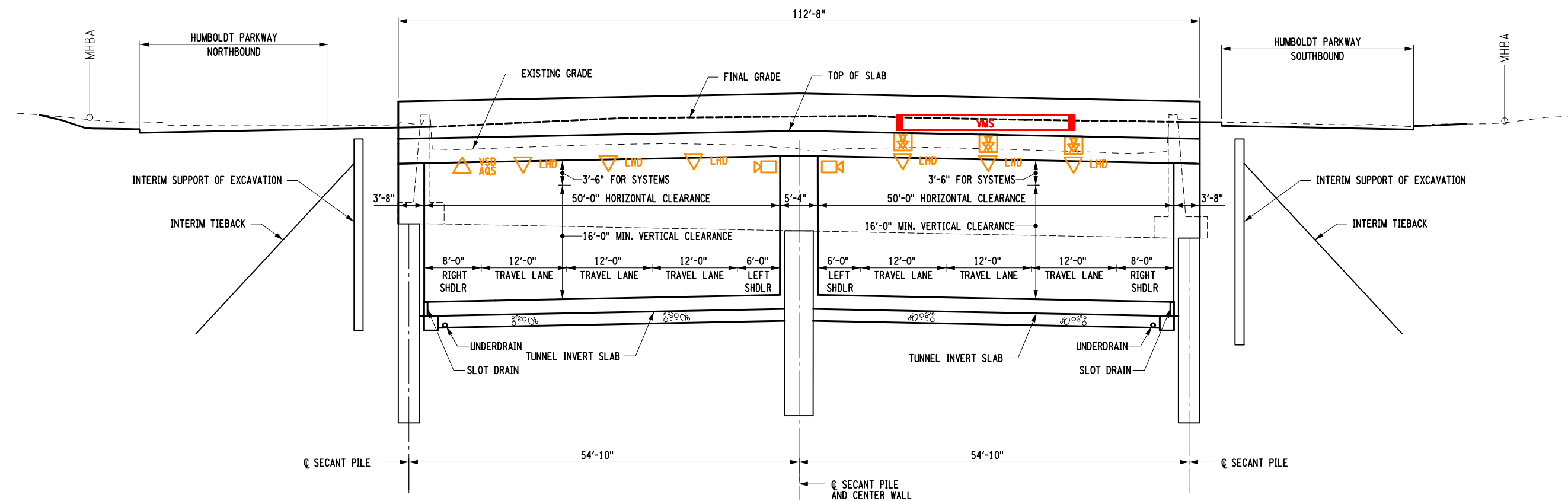


AFFIX SEAL: ON:	ALTERED BY: ON:

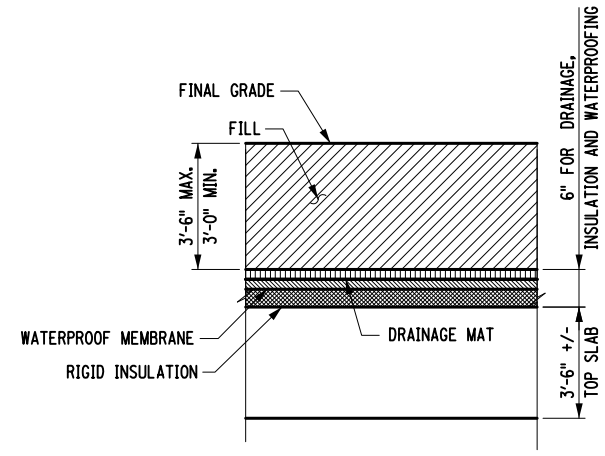
AS-BUILT REVISIONS DESCRIPTION OF ALTERATIONS:	NYS ROUTE 33, KENSINGTON EXPRESSWAY PROJECT	PIN 5512.52	BRIDGES BIN 1022609 BIN 1022610 BIN 1022620 BIN 1022630 BIN 1022640	CULVERTS	ALL DIMENSIONS IN FT UNLESS OTHERWISE NOTED	CONTRACT NUMBER
	CITY OF BUFFALO					DRAWING NO. TN-4
	COUNTY: ERIE	REGION: 05			CENTER WALL ELEVATION - 4	SHEET NO.
IT IS A VIOLATION OF LAW FOR ANY PERSON, UNLESS THEY ARE ACTING UNDER THE DIRECTION OF A LICENSED PROFESSIONAL ENGINEER, ARCHITECT, LANDSCAPE ARCHITECT, OR LAND SURVEYOR, TO ALTER AN ITEM IN ANY WAY. IF AN ITEM BEARING THE STAMP OF A LICENSED PROFESSIONAL IS ALTERED, THE ALTERING ENGINEER, ARCHITECT, LANDSCAPE ARCHITECT, OR LAND SURVEYOR SHALL STAMP THE DOCUMENT AND INCLUDE THE NOTATION "ALTERED BY" FOLLOWED BY THEIR SIGNATURE, THE DATE OF SUCH ALTERATION, AND A SPECIFIC DESCRIPTION OF THE ALTERATION.						  Department of Transportation

PROJECT MANAGER
CHECK
DRAFTING
CHECK
DESIGN
JOB MANAGER
DESIGN SUPERVISOR

FILE NAME = 551252_cph_sec_typ_tunnel.dgn
DATE/TIME = 2/20/19 PM
USER = PEL1

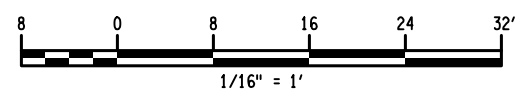


NORTH PORTAL (STA. 116+00) ELEVATION
(LOOKING DOWN STATION)
1/16" = 1'-0"



COVER AND FILL DETAIL
N.T.S.

- LEGEND:**
- INDICATES CCTV SITE
 - INDICATES VISIBILITY/SMOKE DETECTOR
 - INDICATES AIR QUALITY SENSOR
 - INDICATES LINEAR HEAT DETECTION CABLE
 - INDICATES LANE USE CONTROL SIGN
 - INDICATES CRUSHED AGGREGATE FOR UNDERDRAIN
 - INDICATES VARIABLE MESSAGE SIGN



AFFIX SEAL: ON:	ALTERED BY: ON:

AS-BUILT REVISIONS DESCRIPTION OF ALTERATIONS:	NYS ROUTE 33, KENSINGTON EXPRESSWAY PROJECT	PIN 5512.52	BRIDGES BIN 1022609 BIN 1022610 BIN 1022620 BIN 1022630 BIN 1022640	CULVERTS	ALL DIMENSIONS IN FT UNLESS OTHERWISE NOTED	CONTRACT NUMBER
	CITY OF BUFFALO				NORTH PORTAL ELEVATION	DRAWING NO. TN-5
						SHEET NO.
IT IS A VIOLATION OF LAW FOR ANY PERSON, UNLESS THEY ARE ACTING UNDER THE DIRECTION OF A LICENSED PROFESSIONAL ENGINEER, ARCHITECT, LANDSCAPE ARCHITECT, OR LAND SURVEYOR, TO ALTER AN ITEM IN ANY WAY. IF AN ITEM BEARING THE STAMP OF A LICENSED PROFESSIONAL IS ALTERED, THE ALTERING ENGINEER, ARCHITECT, LANDSCAPE ARCHITECT, OR LAND SURVEYOR SHALL STAMP THE DOCUMENT AND INCLUDE THE NOTATION "ALTERED BY" FOLLOWED BY THEIR SIGNATURE, THE DATE OF SUCH ALTERATION, AND A SPECIFIC DESCRIPTION OF THE ALTERATION.						
						Department of Transportation

PROJECT MANAGER

CHECK

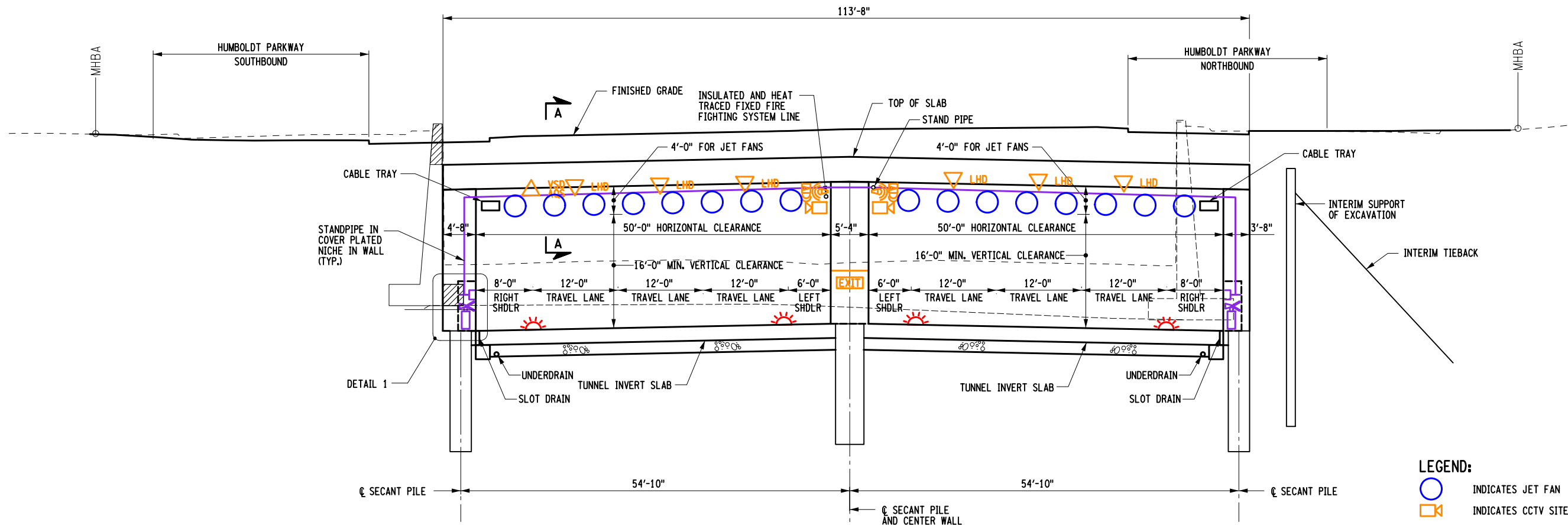
DRAFTING

CHECK

DESIGN

JOB MANAGER

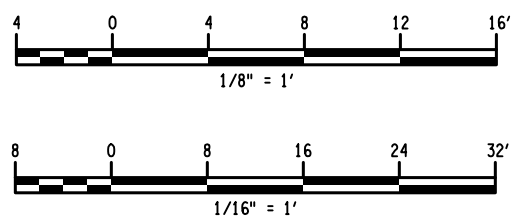
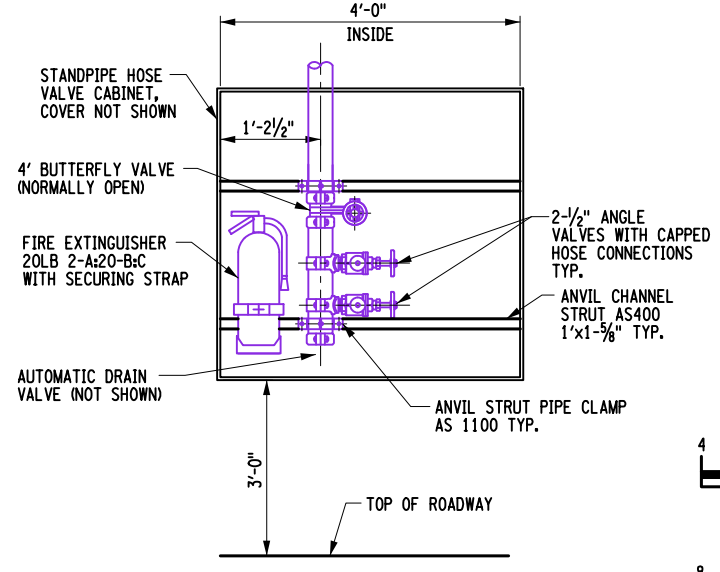
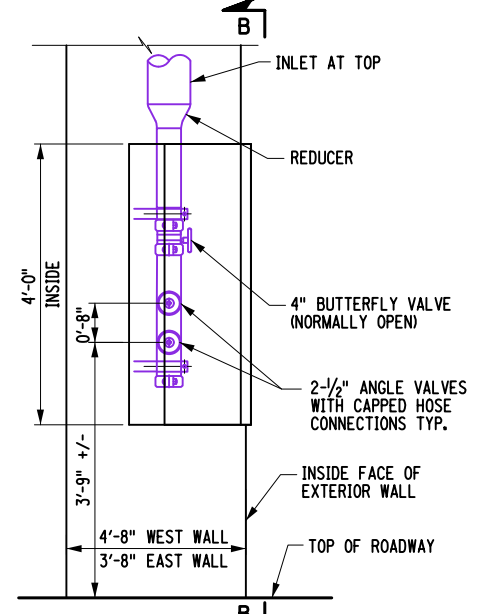
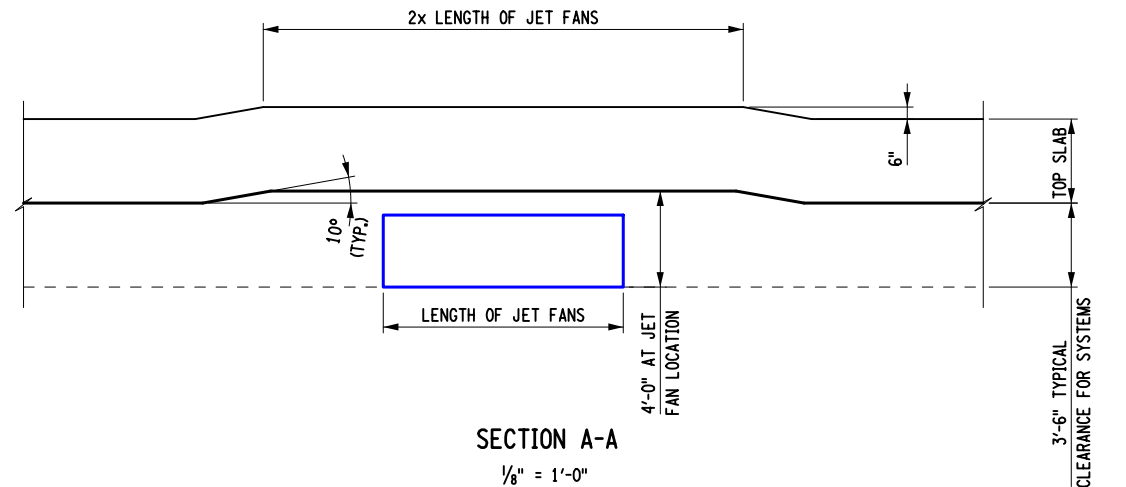
DESIGN SUPERVISOR



TUNNEL SECTION AT STA. K 96+63/STA. K98+00

1/16" = 1'-0"

- LEGEND:**
- INDICATES JET FAN
 - INDICATES CCTV SITE
 - INDICATES ACOUSTIC INCIDENT DETECTOR
 - INDICATES PUBLIC ADDRESS SYSTEM (GLASS)
 - VSD INDICATES VISIBILITY/SMOKE DETECTOR
 - AQS INDICATES AIR QUALITY SENSOR
 - LHD INDICATES LINEAR HEAT DETECTION CABLE
 - INDICATES FLOOR GUIDANCE LIGHT
 - INDICATES EMERGENCY EXIT DOOR
 - INDICATES HOSE CONNECTION
 - INDICATES PORTABLE FIRE EXTINGUISHER
 - INDICATES EXISTING RETAINING WALL REMOVAL LIMIT
 - INDICATES CRUSHED AGGREGATE FOR UNDERDRAIN



AFFIX SEAL: ON:	ALTERED BY: ON:
AS-BUILT REVISIONS DESCRIPTION OF ALTERATIONS:	

NYS ROUTE 33, KENSINGTON EXPRESSWAY PROJECT	PIN 5512.52	BRIDGES BIN 1022609 BIN 1022610 BIN 1022620 BIN 1022630 BIN 1022640	CULVERTS	ALL DIMENSIONS IN FT UNLESS OTHERWISE NOTED	CONTRACT NUMBER
CITY OF BUFFALO				TYPICAL TUNNEL SECTION AT JET FAN LOCATION	DRAWING NO. TN-6 SHEET NO.
COUNTY: ERIE	REGION: 05			HNTB	NEW YORK STATE OF OPPORTUNITY Department of Transportation

IT IS A VIOLATION OF LAW FOR ANY PERSON, UNLESS THEY ARE ACTING UNDER THE DIRECTION OF A LICENSED PROFESSIONAL ENGINEER, ARCHITECT, LANDSCAPE ARCHITECT, OR LAND SURVEYOR, TO ALTER AN ITEM IN ANY WAY. IF AN ITEM BEARING THE STAMP OF A LICENSED PROFESSIONAL IS ALTERED, THE ALTERING ENGINEER, ARCHITECT, LANDSCAPE ARCHITECT, OR LAND SURVEYOR SHALL STAMP THE DOCUMENT AND INCLUDE THE NOTATION "ALTERED BY" FOLLOWED BY THEIR SIGNATURE, THE DATE OF SUCH ALTERATION, AND A SPECIFIC DESCRIPTION OF THE ALTERATION.

FILE NAME = 551252_cph_sec_typ_tunnel.dgn
DATE/TIME = 2:20:01 PM
USER = PELL

FILE NAME = 551252_oph_urp_its_ITS001.dgn
 DATE/TIME = 2:00:58 PM
 USER = PELL

PROJECT MANAGER
 CHECK
 DRAFTING
 CHECK
 DESIGN
 JOB MANAGER
 DESIGN SUPERVISOR

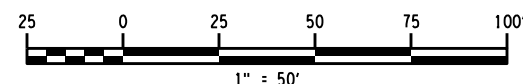
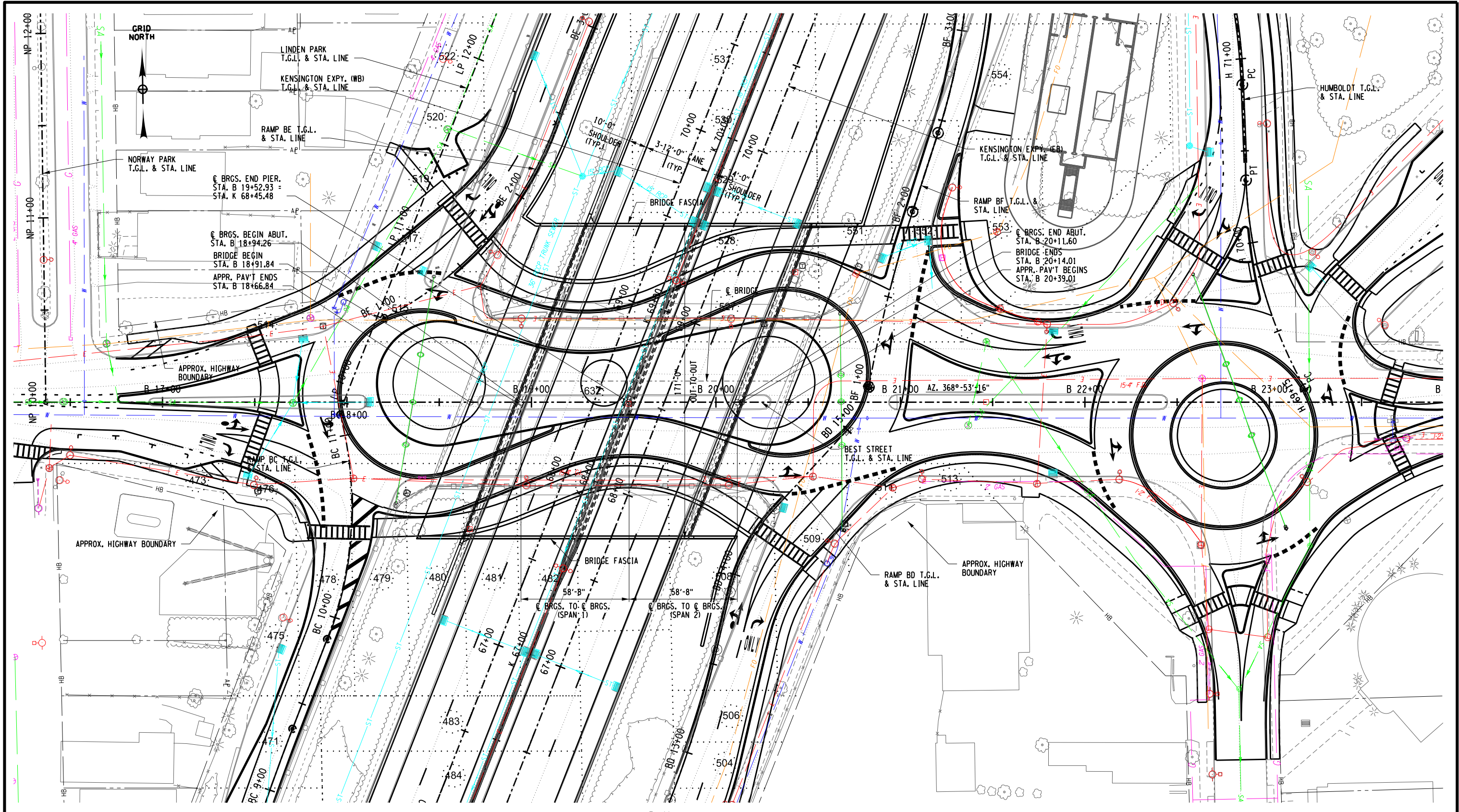


AFFIX SEAL: ON: _____
 ALTERED BY: ON: _____

AS-BUILT REVISIONS DESCRIPTION OF ALTERATIONS:	NYS ROUTE 33, KENSINGTON EXPRESSWAY PROJECT	PIN 5512.52	BRIDGES BIN 1022609 BIN 1022610 BIN 1022620 BIN 1022630 BIN 1022640	CULVERTS	ALL DIMENSIONS IN FT UNLESS OTHERWISE NOTED	CONTRACT NUMBER
	CITY OF BUFFALO				ITS VMS LOCATION PLAN	DRAWING NO. ITS-1 SHEET NO.
COUNTY: ERIE		REGION: 05				
IT IS A VIOLATION OF LAW FOR ANY PERSON, UNLESS THEY ARE ACTING UNDER THE DIRECTION OF A LICENSED PROFESSIONAL ENGINEER, ARCHITECT, LANDSCAPE ARCHITECT, OR LAND SURVEYOR, TO ALTER AN ITEM IN ANY WAY. IF AN ITEM BEARING THE STAMP OF A LICENSED PROFESSIONAL IS ALTERED, THE ALTERING ENGINEER, ARCHITECT, LANDSCAPE ARCHITECT, OR LAND SURVEYOR SHALL STAMP THE DOCUMENT AND INCLUDE THE NOTATION "ALTERED BY" FOLLOWED BY THEIR SIGNATURE, THE DATE OF SUCH ALTERATION, AND A SPECIFIC DESCRIPTION OF THE ALTERATION.						
HNTB					NEW YORK STATE OF OPPORTUNITY Department of Transportation	

FILE NAME = \\cash.lap\p\NYS\DOT\220860 - D03827 HW Des Kensington Expressway\06_Drawings\Structural\022609_cpb_gen.dgn
 DATE/TIME = 1/18/2024
 USER = 7:55:28 AM

DESIGN SUPERVISOR
 JOB MANAGER
 DESIGN
 CHECK
 DRAFTING
 CHECK
 PROJECT MANAGER

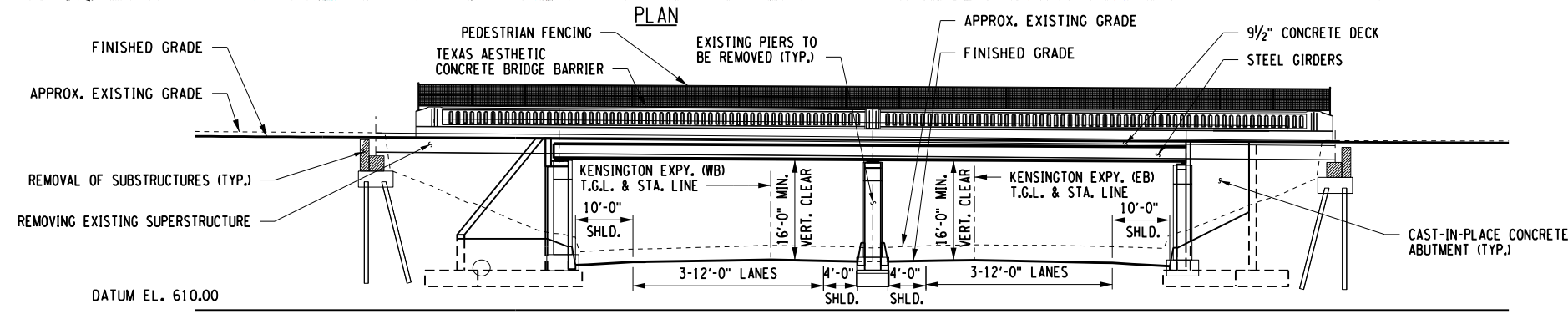
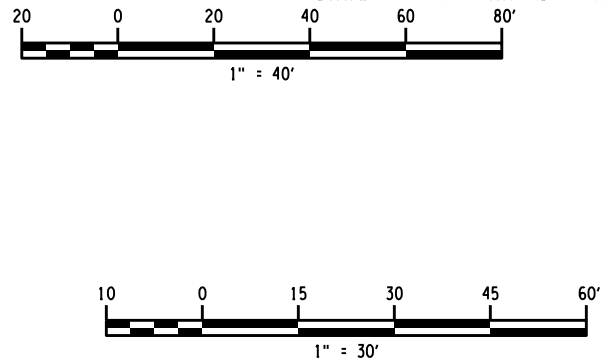
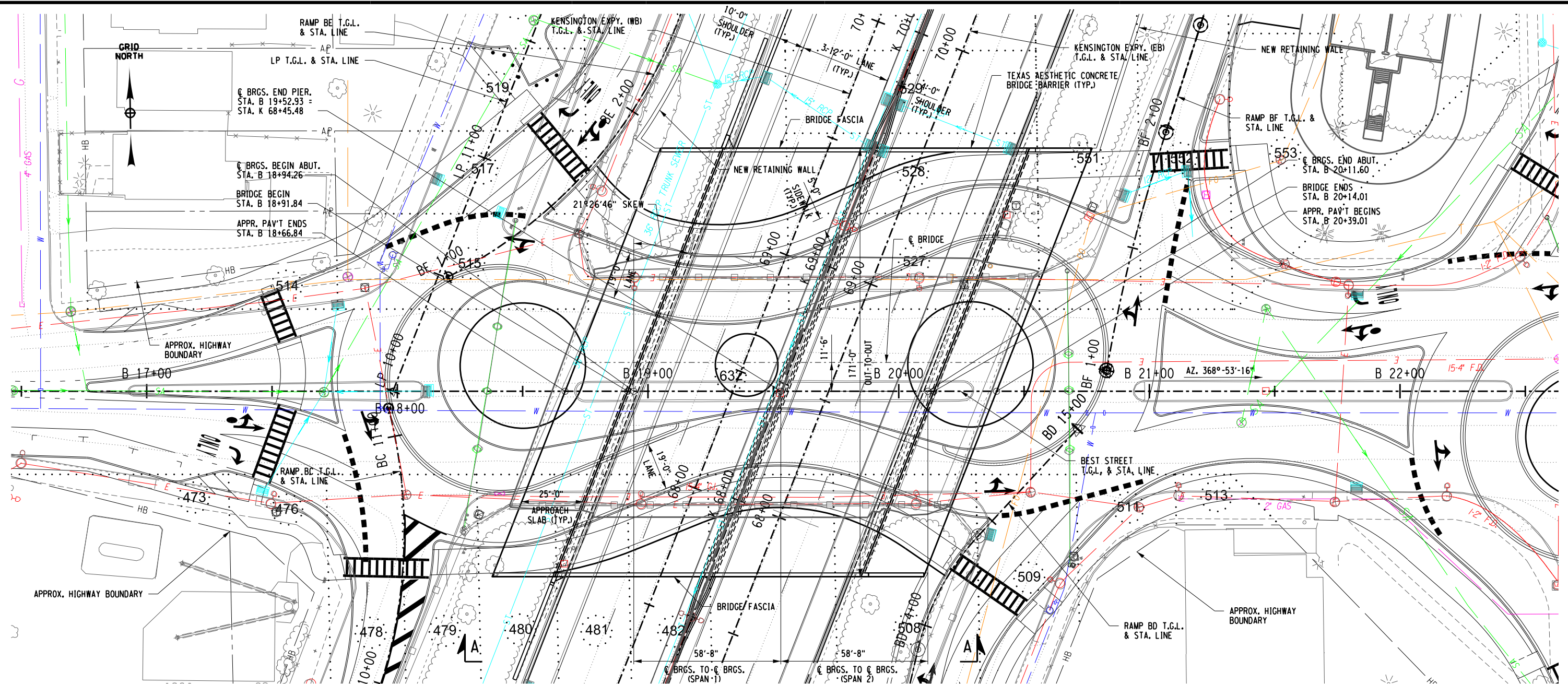


PLAN

AS-BUILT REVISIONS DESCRIPTION OF ALTERATIONS:	NEW YORK STATE ROUTE 33	PIN	BRIDGES	CULVERTS	ALL DIMENSIONS IN FT UNLESS OTHERWISE NOTED	CONTRACT NUMBER	
	KENSINGTON EXPRESSWAY PROJECT		1022609				
	CITY OF BUFFALO				ROADWAY PLAN	DRAWING NO. ST-1	
	COUNTY: ERIE	REGION: 05				SHEET NO. 1	
IT IS A VIOLATION OF LAW FOR ANY PERSON, UNLESS THEY ARE ACTING UNDER THE DIRECTION OF A LICENSED PROFESSIONAL ENGINEER, ARCHITECT, LANDSCAPE ARCHITECT, OR LAND SURVEYOR, TO ALTER AN ITEM IN ANY WAY. IF AN ITEM BEARING THE STAMP OF A LICENSED PROFESSIONAL IS ALTERED, THE ALTERING ENGINEER, ARCHITECT, LANDSCAPE ARCHITECT, OR LAND SURVEYOR SHALL STAMP THE DOCUMENT AND INCLUDE THE NOTATION "ALTERED BY" FOLLOWED BY THEIR SIGNATURE, THE DATE OF SUCH ALTERATION, AND A SPECIFIC DESCRIPTION OF THE ALTERATION.						 LaBella Powered by partnership.	 NEW YORK STATE OF OPPORTUNITY Department of Transportation

FILE NAME = \\cash.lap\W\NYSDOT\220860 - D038277 HW Des Kensington Expressway\06_Drawings\Structural\022609_cpb_gen.dgn
 DATE/TIME = 1/18/2024
 USER = 7:55:27 AM

PROJECT MANAGER
 CHECK
 DRAFTING
 CHECK
 DESIGN
 JOB MANAGER
 DESIGN SUPERVISOR



LOAD RATING (LOAD FACTOR)		
INVENTORY	HS x	x TONS
OPERATING	HS x	x TONS

LOAD RATING (LRFR)		
INVENTORY	HL-93	x
OPERATING	HL-93	2.62

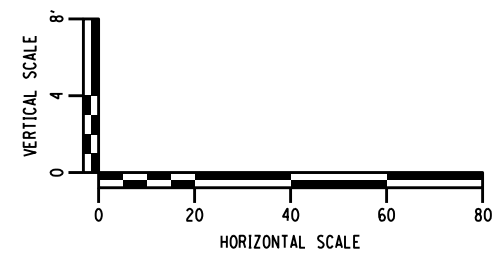
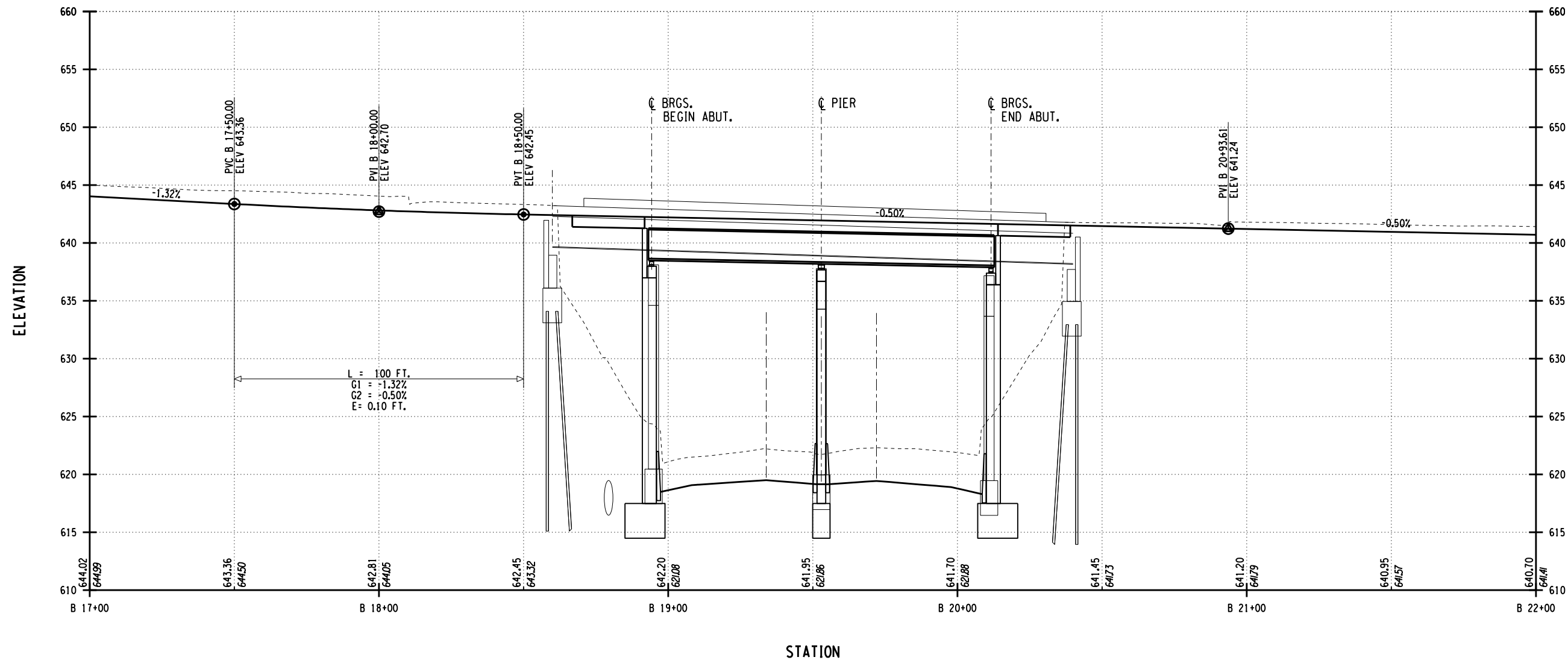
LEGEND:
 ● B-X SOIL BORING LOCATIONS

AS-BUILT REVISIONS DESCRIPTION OF ALTERATIONS:	NEW YORK STATE ROUTE 33	PIN	BRIDGES	CULVERTS	ALL DIMENSIONS IN FT UNLESS OTHERWISE NOTED	CONTRACT NUMBER
	KENSINGTON EXPRESSWAY PROJECT		1022609			
	CITY OF BUFFALO				GENERAL BRIDGE PLAN AND ELEVATION	DRAWING NO. ST-1
	COUNTY: ERIE	REGION: 05				SHEET NO. 1

IT IS A VIOLATION OF LAW FOR ANY PERSON, UNLESS THEY ARE ACTING UNDER THE DIRECTION OF A LICENSED PROFESSIONAL ENGINEER, ARCHITECT, LANDSCAPE ARCHITECT, OR LAND SURVEYOR, TO ALTER AN ITEM IN ANY WAY. IF AN ITEM BEARING THE STAMP OF A LICENSED PROFESSIONAL IS ALTERED, THE ALTERING ENGINEER, ARCHITECT, LANDSCAPE ARCHITECT, OR LAND SURVEYOR SHALL STAMP THE DOCUMENT AND INCLUDE THE NOTATION "ALTERED BY" FOLLOWED BY THEIR SIGNATURE, THE DATE OF SUCH ALTERATION, AND A SPECIFIC DESCRIPTION OF THE ALTERATION.

FILE NAME = \\cash.abp\NYS\DOT\230860 - D038277 HW Des Kensington Expressway\06_Drawings\Structural\022609_cpb_pro.dgn
 DATE/TIME = 1/18/2024
 USER = 7:55:28 AM

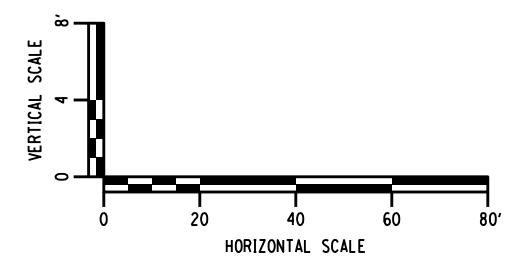
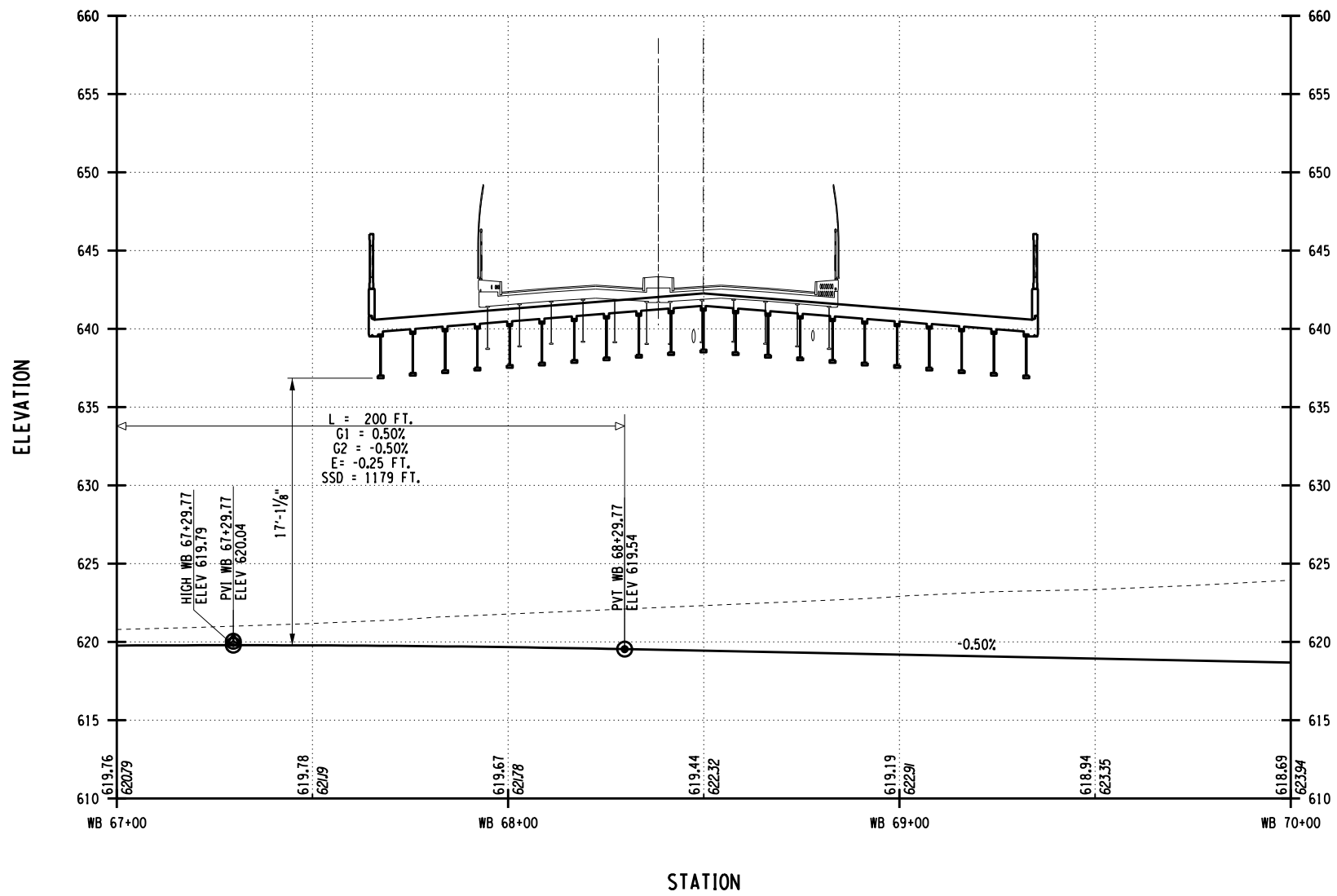
DESIGN SUPERVISOR _____ JOB MANAGER _____ DESIGN _____ DRAFTING _____ CHECK _____ PROJECT MANAGER _____



AS-BUILT REVISIONS DESCRIPTION OF ALTERATIONS:	NEW YORK STATE ROUTE 33	PIN	BRIDGES 1022609	CULVERTS	ALL DIMENSIONS IN ft UNLESS OTHERWISE NOTED	CONTRACT NUMBER
	KENSINGTON EXPRESSWAY PROJECT					
	CITY OF BUFFALO					
	COUNTY: ERIE REGION: 05					
BEST STREET PROFILE						DRAWING NO. ST-2 SHEET NO. 2
IT IS A VIOLATION OF LAW FOR ANY PERSON, UNLESS THEY ARE ACTING UNDER THE DIRECTION OF A LICENSED PROFESSIONAL ENGINEER, ARCHITECT, LANDSCAPE ARCHITECT, OR LAND SURVEYOR, TO ALTER AN ITEM IN ANY WAY. IF AN ITEM BEARING THE STAMP OF A LICENSED PROFESSIONAL IS ALTERED, THE ALTERING ENGINEER, ARCHITECT, LANDSCAPE ARCHITECT, OR LAND SURVEYOR SHALL STAMP THE DOCUMENT AND INCLUDE THE NOTATION "ALTERED BY" FOLLOWED BY THEIR SIGNATURE, THE DATE OF SUCH ALTERATION, AND A SPECIFIC DESCRIPTION OF THE ALTERATION.						

FILE NAME = \\cashlab\p\NYS\DOT\230860 - D03827 HW Des Kensington Expressway\06_Drawings\Structural\022609_cpb_pro.dgn
 DATE/TIME = 1/16/2024
 USER = 7:55:28 AM

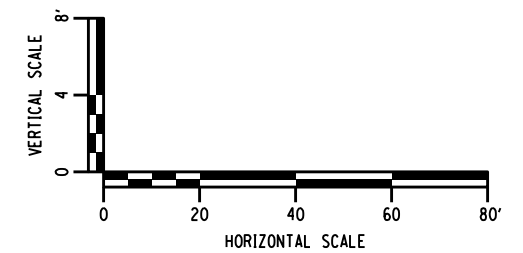
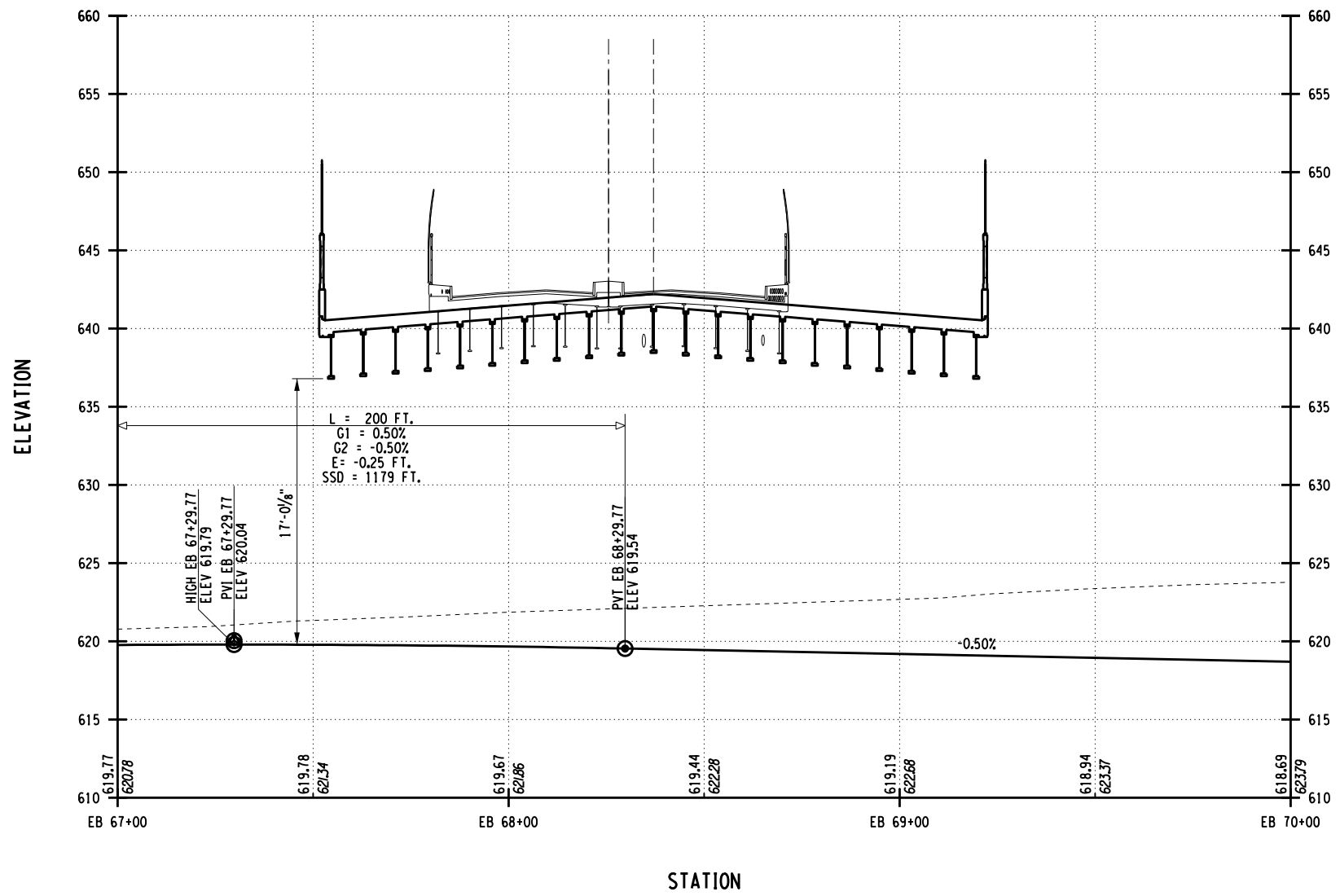
DESIGN SUPERVISOR _____ JOB MANAGER _____ DESIGN _____ CHECK _____ DRAFTING _____ CHECK _____ PROJECT MANAGER _____



AS-BUILT REVISIONS DESCRIPTION OF ALTERATIONS:	NEW YORK STATE ROUTE 33	PIN	BRIDGES 1022609	CULVERTS	ALL DIMENSIONS IN FT UNLESS OTHERWISE NOTED	CONTRACT NUMBER		
	KENSINGTON EXPRESSWAY PROJECT					DRAWING NO. ST-3		
	CITY OF BUFFALO					SHEET NO. 3		
	COUNTY: ERIE REGION: 05							
IT IS A VIOLATION OF LAW FOR ANY PERSON, UNLESS THEY ARE ACTING UNDER THE DIRECTION OF A LICENSED PROFESSIONAL ENGINEER, ARCHITECT, LANDSCAPE ARCHITECT, OR LAND SURVEYOR, TO ALTER AN ITEM IN ANY WAY. IF AN ITEM BEARING THE STAMP OF A LICENSED PROFESSIONAL IS ALTERED, THE ALTERING ENGINEER, ARCHITECT, LANDSCAPE ARCHITECT, OR LAND SURVEYOR SHALL STAMP THE DOCUMENT AND INCLUDE THE NOTATION "ALTERED BY" FOLLOWED BY THEIR SIGNATURE, THE DATE OF SUCH ALTERATION, AND A SPECIFIC DESCRIPTION OF THE ALTERATION.						 LaBella Powered by partnership.	 NEW YORK STATE OF OPPORTUNITY.	 Department of Transportation

FILE NAME = \\cashlab\p\NYS\DOT\230860 - D038277 HW Des Kensington Expressway\06_Drawings\Structural\022609_cpb_pro.dgn
 DATE/TIME = 1/16/2024
 USER = 7:55:29 AM

DESIGN SUPERVISOR _____ JOB MANAGER _____ DESIGN _____ CHECK _____ DRAFTING _____ CHECK _____ PROJECT MANAGER _____



AS-BUILT REVISIONS DESCRIPTION OF ALTERATIONS:	NEW YORK STATE ROUTE 33	PIN	BRIDGES 1022609	CULVERTS	ALL DIMENSIONS IN ft UNLESS OTHERWISE NOTED	CONTRACT NUMBER
	KENSINGTON EXPRESSWAY PROJECT					
	CITY OF BUFFALO					
	COUNTY: ERIE REGION: 05					
IT IS A VIOLATION OF LAW FOR ANY PERSON, UNLESS THEY ARE ACTING UNDER THE DIRECTION OF A LICENSED PROFESSIONAL ENGINEER, ARCHITECT, LANDSCAPE ARCHITECT, OR LAND SURVEYOR, TO ALTER AN ITEM IN ANY WAY. IF AN ITEM BEARING THE STAMP OF A LICENSED PROFESSIONAL IS ALTERED, THE ALTERING ENGINEER, ARCHITECT, LANDSCAPE ARCHITECT, OR LAND SURVEYOR SHALL STAMP THE DOCUMENT AND INCLUDE THE NOTATION "ALTERED BY" FOLLOWED BY THEIR SIGNATURE, THE DATE OF SUCH ALTERATION, AND A SPECIFIC DESCRIPTION OF THE ALTERATION.					PROFILE OVER EASTBOUND KENSINGTON PROFILE	
						DRAWING NO. ST-4 SHEET NO. 4

FILE NAME = \\cashlab\p\NYS\DOT\220860 - D03827 HW Des Kensington Expressway\06_Drawings\Structural\022609_cpb_yp.dgn
 DATE/TIME = 1/18/2024
 USER = 7:55:30 AM

PROJECT MANAGER

CHECK

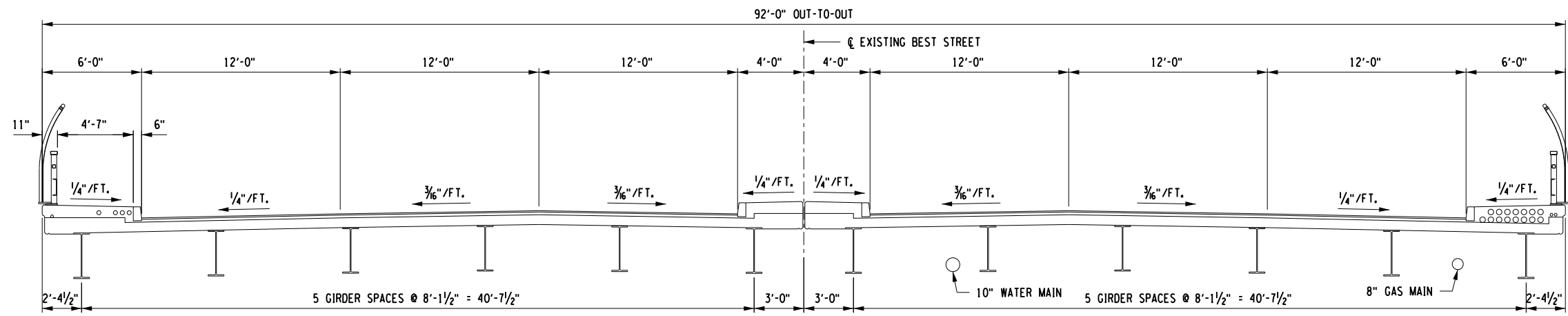
DRAFTING

CHECK

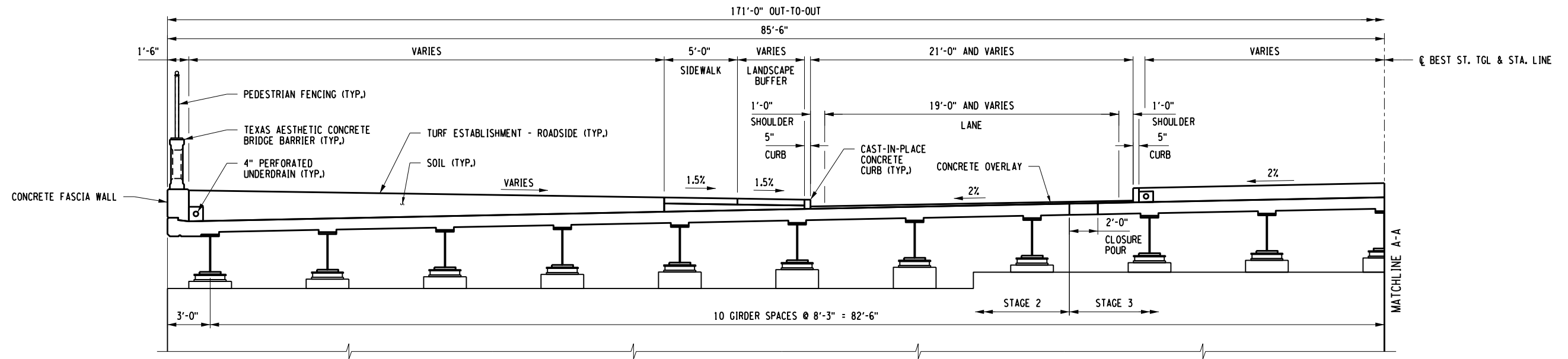
DESIGN

JOB MANAGER

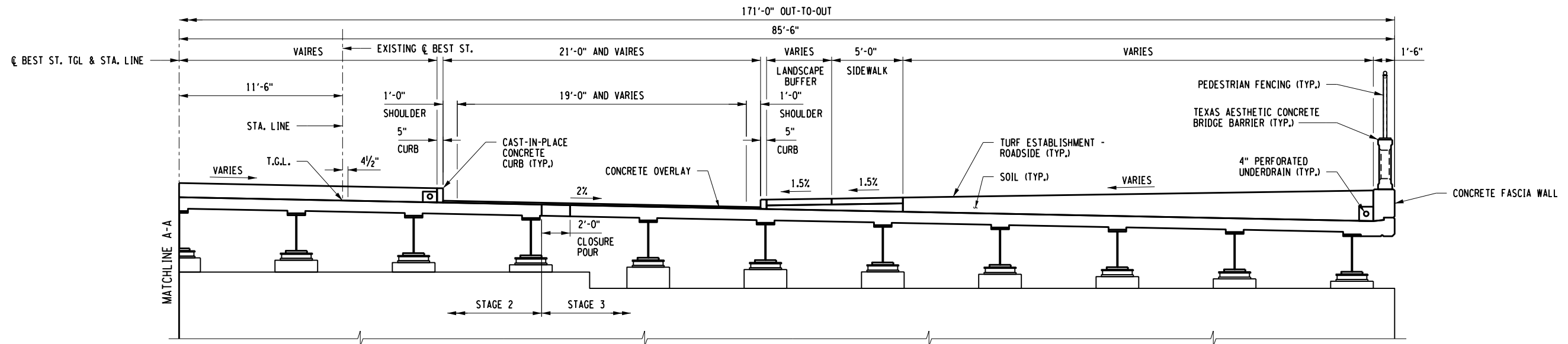
DESIGN SUPERVISOR



EXISTING BRIDGE SECTION



BRIDGE SECTION



AS-BUILT REVISIONS DESCRIPTION OF ALTERATIONS:	NEW YORK STATE ROUTE 33	PIN	BRIDGES	CULVERTS	ALL DIMENSIONS IN FT UNLESS OTHERWISE NOTED	CONTRACT NUMBER	
	KENSINGTON EXPRESSWAY PROJECT		1022609			BRIDGE SECTIONS	DRAWING NO. ST-5
	CITY OF BUFFALO						SHEET NO. 5
	COUNTY: ERIE	REGION: 05					
IT IS A VIOLATION OF LAW FOR ANY PERSON, UNLESS THEY ARE ACTING UNDER THE DIRECTION OF A LICENSED PROFESSIONAL ENGINEER, ARCHITECT, LANDSCAPE ARCHITECT, OR LAND SURVEYOR, TO ALTER AN ITEM IN ANY WAY. IF AN ITEM BEARING THE STAMP OF A LICENSED PROFESSIONAL IS ALTERED, THE ALTERING ENGINEER, ARCHITECT, LANDSCAPE ARCHITECT, OR LAND SURVEYOR SHALL STAMP THE DOCUMENT AND INCLUDE THE NOTATION "ALTERED BY" FOLLOWED BY THEIR SIGNATURE, THE DATE OF SUCH ALTERATION, AND A SPECIFIC DESCRIPTION OF THE ALTERATION.						 Powered by partnership.	 Department of Transportation

FILE NAME = \\cash.abp\NYS\DOT\230860 - D03827 HW Des Kensington Expressway\06_Drawings\Structural\022609_cpb_typ.dgn
 DATE/TIME = 1/18/2024
 USER = 7:55:30 AM

PROJECT MANAGER

CHECK

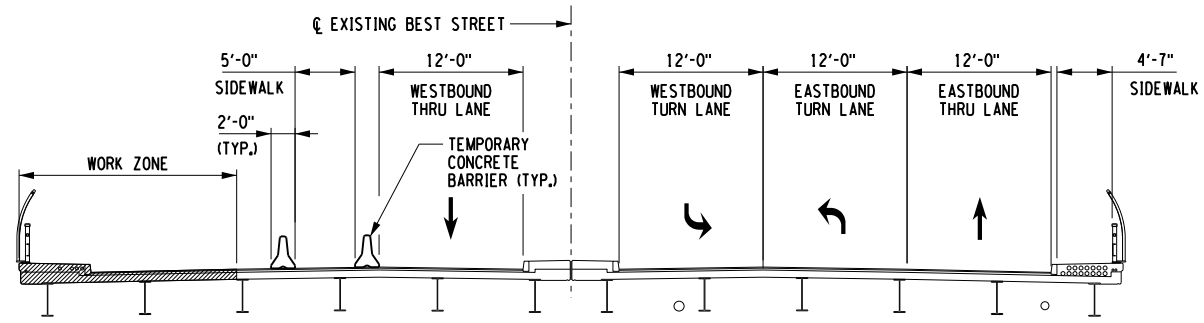
DRAFTING

CHECK

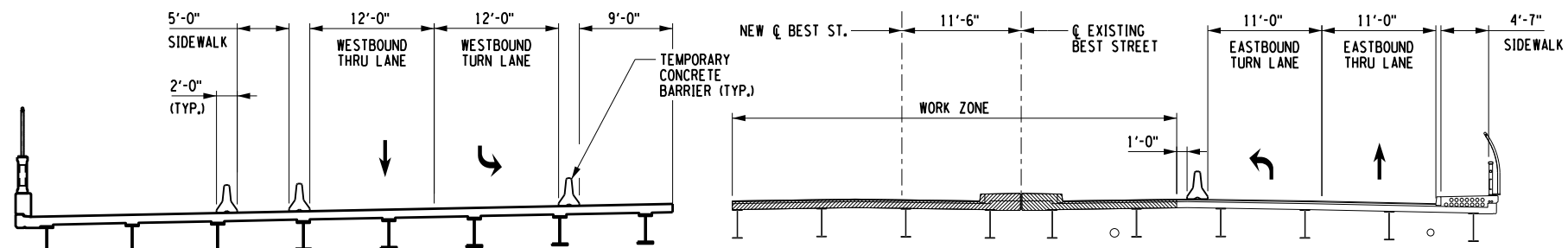
DESIGN

JOB MANAGER

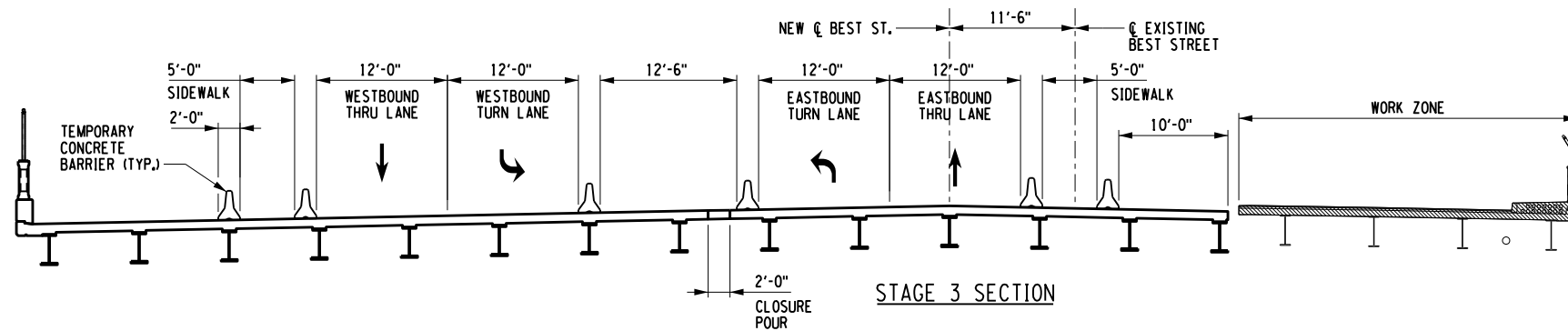
DESIGN SUPERVISOR






STAGE 1 SECTION



STAGE 2 SECTION



STAGE 3 SECTION

AS-BUILT REVISIONS DESCRIPTION OF ALTERATIONS:	NEW YORK STATE ROUTE 33	PIN	BRIDGES	CULVERTS	ALL DIMENSIONS IN ft UNLESS OTHERWISE NOTED	CONTRACT NUMBER	
	KENSINGTON EXPRESSWAY PROJECT		1022609			STAGING SECTIONS	DRAWING NO. ST-6
	CITY OF BUFFALO						SHEET NO. 6
	COUNTY: ERIE	REGION: 05					
IT IS A VIOLATION OF LAW FOR ANY PERSON, UNLESS THEY ARE ACTING UNDER THE DIRECTION OF A LICENSED PROFESSIONAL ENGINEER, ARCHITECT, LANDSCAPE ARCHITECT, OR LAND SURVEYOR, TO ALTER AN ITEM IN ANY WAY. IF AN ITEM BEARING THE STAMP OF A LICENSED PROFESSIONAL IS ALTERED, THE ALTERING ENGINEER, ARCHITECT, LANDSCAPE ARCHITECT, OR LAND SURVEYOR SHALL STAMP THE DOCUMENT AND INCLUDE THE NOTATION "ALTERED BY" FOLLOWED BY THEIR SIGNATURE, THE DATE OF SUCH ALTERATION, AND A SPECIFIC DESCRIPTION OF THE ALTERATION.						  	

FILE NAME = \\cashlab\p\NYS\DOT\230860 - D03827 HW Des Kensington Expressway\06_Drawings\Structural\022609_cpb_ypb.dgn
 DATE/TIME = 1/18/2024
 USER = 7:55:31 AM

PROJECT MANAGER

CHECK

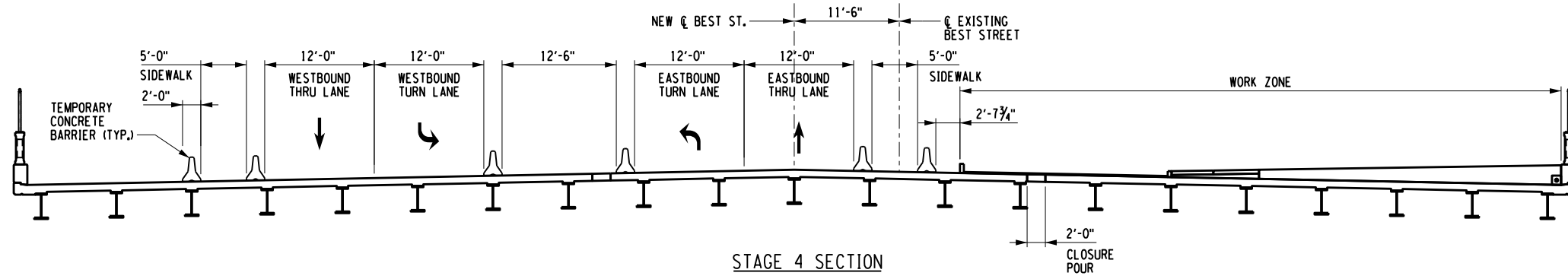
DRAFTING

CHECK

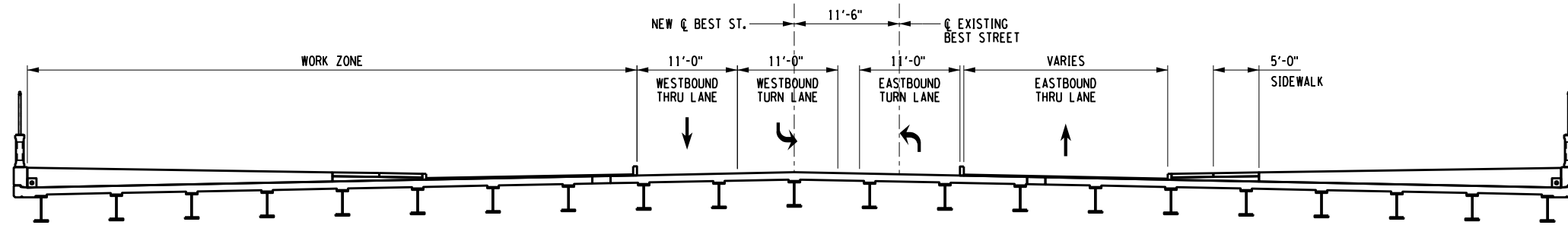
DESIGN

JOB MANAGER

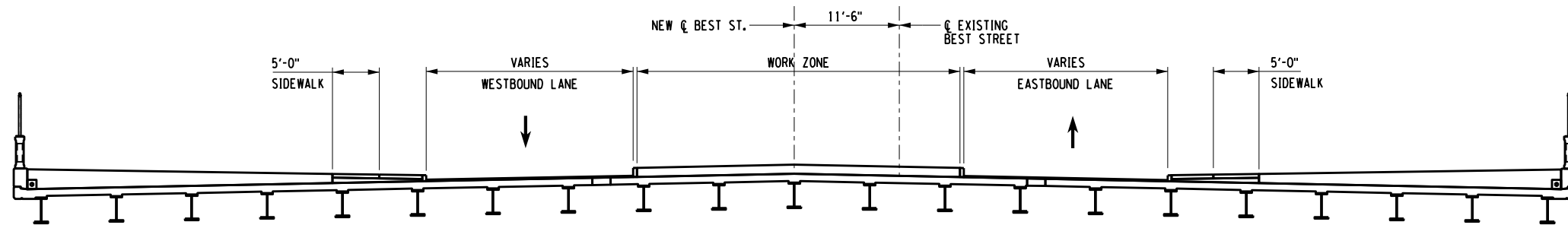
DESIGN SUPERVISOR



STAGE 4 SECTION



STAGE 5 SECTION



STAGE 6 SECTION

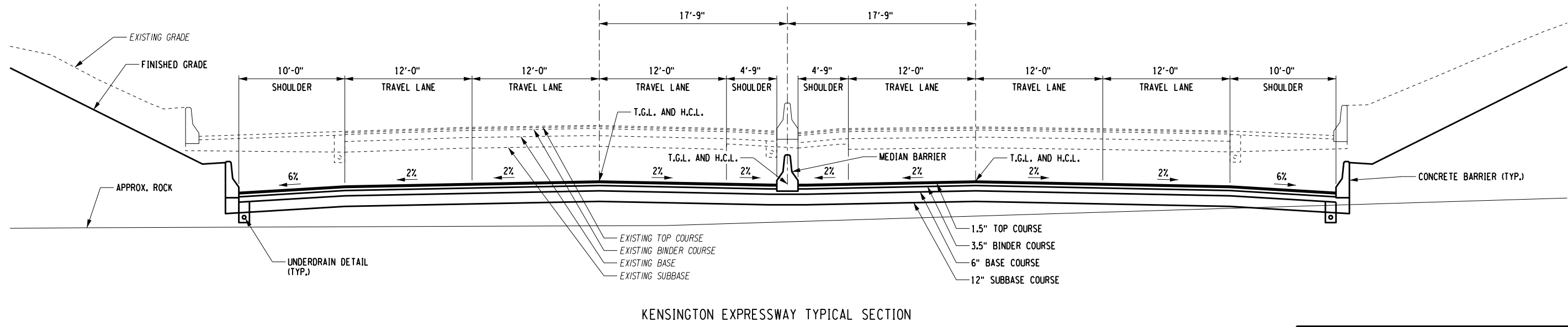
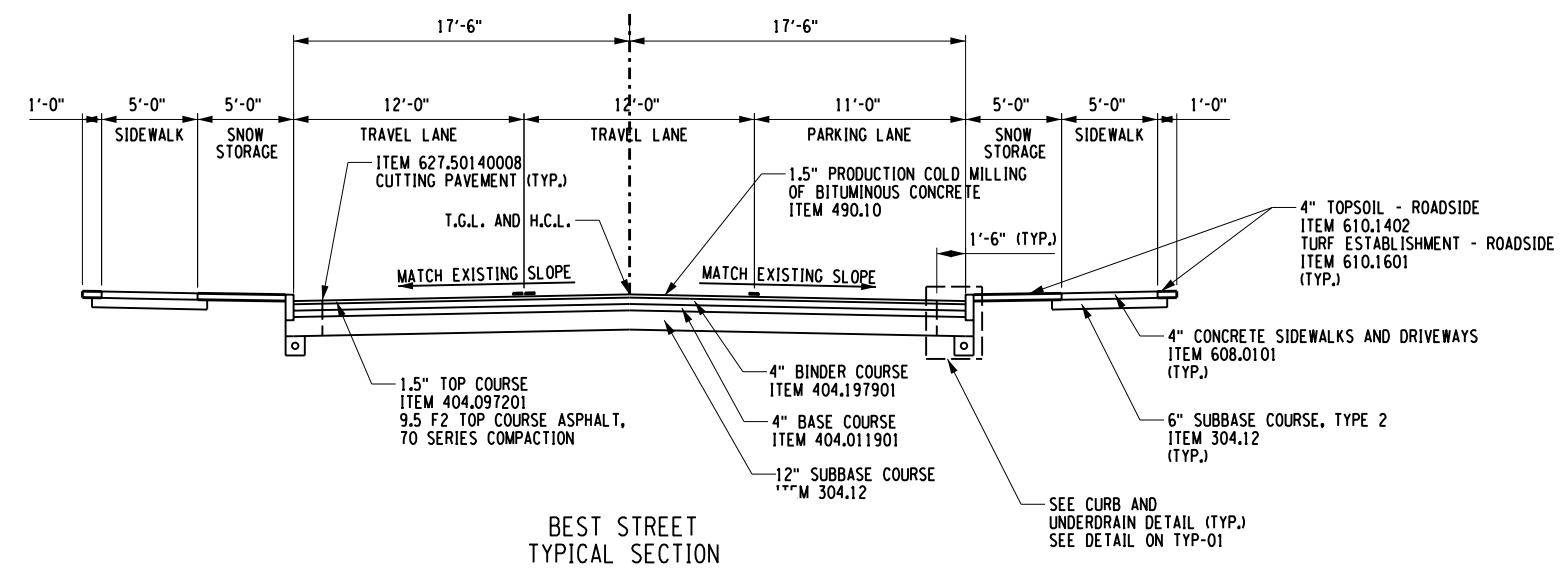
AS-BUILT REVISIONS DESCRIPTION OF ALTERATIONS:	NEW YORK STATE ROUTE 33	PIN	BRIDGES 1022609	CULVERTS	ALL DIMENSIONS IN ft UNLESS OTHERWISE NOTED	CONTRACT NUMBER
	KENSINGTON EXPRESSWAY PROJECT					DRAWING NO. ST-6
	CITY OF BUFFALO					SHEET NO. 6
	COUNTY: ERIE REGION: 05					

IT IS A VIOLATION OF LAW FOR ANY PERSON, UNLESS THEY ARE ACTING UNDER THE DIRECTION OF A LICENSED PROFESSIONAL ENGINEER, ARCHITECT, LANDSCAPE ARCHITECT, OR LAND SURVEYOR, TO ALTER AN ITEM IN ANY WAY. IF AN ITEM BEARING THE STAMP OF A LICENSED PROFESSIONAL IS ALTERED, THE ALTERING ENGINEER, ARCHITECT, LANDSCAPE ARCHITECT, OR LAND SURVEYOR SHALL STAMP THE DOCUMENT AND INCLUDE THE NOTATION "ALTERED BY" FOLLOWED BY THEIR SIGNATURE, THE DATE OF SUCH ALTERATION, AND A SPECIFIC DESCRIPTION OF THE ALTERATION.



FILE NAME = \\cashlab\p\NYS\DOT\220860 - D038277 HW Des Kensington Expressway\06_Drawings\Structural\022609_cpb_yp.dgn
 DATE/TIME = 1/18/2024
 USER = 7:55:31 AM

PROJECT MANAGER
 CHECK
 DRAFTING
 CHECK
 DESIGN
 JOB MANAGER
 DESIGN SUPERVISOR



- NOTES:**
1. TACK COAT ITEM 407.01XX SHALL BE APPLIED TO ALL SURFACES RECEIVING ASPHALT OVERLAY COURSES PRIOR TO PLACEMENT OF EACH ASPHALT LIFT.
 2. ITEM 418.76XX SHALL BE USED AT ALL ASPHALT TRANSVERSE AND LONGITUDINAL CONSTRUCTION JOINTS.
 3. ROLLOVER BETWEEN TRAVEL LANE AND SHOULDER IS XX%. MAX WHEN SHOULDERS ARE X' OR LESS AND X% MAX. WHEN SHOULDERS ARE GREATER THAN X'. ROLLOVER BETWEEN TRAVEL LANE AND TRAVEL LANE IS X% MAX.
 4. TRAVEL WAY AND SHOULDER CROSS SLOPES MAY VARY. SEE PROFILES FOR BANKING DIAGRAMS AND MISCELLANEOUS TABLES FOR SHOULDER CROSS SLOPES.

ITEM	DESCRIPTION	UNIT	ITEM	DESCRIPTION	UNIT
203.02	UNCLASSIFIED EXCAVATION AND DISPOSAL	CY	609.0212	STONE CURB NEAR VERTICAL FACE (N/F)	LF
207.22	GEOTEXTILE DRAINAGE	SY	610.1402	TOPSOIL - ROADSIDE	CY
304.12	SUBBASE COURSE, TYPE 2	CY	610.1601	TURF ESTABLISHMENT - ROADSIDE	SY
404.097201	9.5 F2 TOP COURSE ASPHALT, 70 SERIES COMPACTION	TON	627.50140008	CUTTING PAVEMENT	LF
404.197901	19 F9 BINDER COURSE ASPHALT, 70 SERIES COMPACTION	TON			
407.01XX	TACK COAT - TBD	GAL			
418.76XX	ASPHALT PAVEMENT JOINT ADHESIVE	LF			
490.10	PRODUCTION COLD MILLING OF BITUMINOUS CONCRETE	SY			
605.1001	UNDERDRAIN FILTER, TYPE 2	CY			
605.1701	OPTIONAL UNDERDRAIN PIPE, 4 INCH DIAMETER	LF			
608.0101	CONCRETE SIDEWALKS AND DRIVEWAYS	CY			

AS-BUILT REVISIONS DESCRIPTION OF ALTERATIONS:	NEW YORK STATE ROUTE 33	PIN	BRIDGES	CULVERTS	ALL DIMENSIONS IN ft UNLESS OTHERWISE NOTED	CONTRACT NUMBER
	KENSINGTON EXPRESSWAY PROJECT		1022609		HIGHWAY TYPICAL SECTIONS	DRAWING NO. ST-7
	CITY OF BUFFALO					SHEET NO. 7
	COUNTY: ERIE	REGION: 05				

IT IS A VIOLATION OF LAW FOR ANY PERSON, UNLESS THEY ARE ACTING UNDER THE DIRECTION OF A LICENSED PROFESSIONAL ENGINEER, ARCHITECT, LANDSCAPE ARCHITECT, OR LAND SURVEYOR, TO ALTER AN ITEM IN ANY WAY. IF AN ITEM BEARING THE STAMP OF A LICENSED PROFESSIONAL IS ALTERED, THE ALTERING ENGINEER, ARCHITECT, LANDSCAPE ARCHITECT, OR LAND SURVEYOR SHALL STAMP THE DOCUMENT AND INCLUDE THE NOTATION "ALTERED BY" FOLLOWED BY THEIR SIGNATURE, THE DATE OF SUCH ALTERATION, AND A SPECIFIC DESCRIPTION OF THE ALTERATION.

